

## Trebles Cottage, Kingston, Kingsbridge, TQ7 4PT

### FURTHER INFORMATION

To ensure legal compliance, we require our sellers to complete a Property Information Questionnaire or provide a Material Information Guide along with the title document. If available, please scan the QR code or access the additional online material information (<https://moverly.com/sale/TGjvZ5N1S3jxa9S1sqFVX3/view>) Alternatively, you can contact our team for this information.

Council tax band: G

Tenure: Freehold

Property type: House

Property construction: Standard form

Electricity supply: Mains electricity

Solar Panels: No

Other electricity sources: No

Water supply: Mains water supply

Sewerage: Mains

Heating: Central heating

Heating features: Double glazing and Wood burner

Broadband: FTTC (Fibre to the Cabinet)

Mobile coverage: O2 - Good, Vodafone - Good, Three - Good, EE - Great

Parking: Garage, Driveway, Private, and Off Street

Building safety issues: No

Restrictions - Listed Building: No

Restrictions - Conservation Area: No

Restrictions - Tree Preservation Orders: None

Public right of way: Yes: Footpath runs along edge of driveway and into a field.

Long-term area flood risk: No

Newton Ferrers  
Newton Hill,  
Newton Ferrers PL8 1AA  
01752 872417

Kingsbridge  
62 Fore Street,  
Kingsbridge TQ7 1PP  
01548 857474

London  
Mayfair Office, 41-43 Maddox  
Street, London W1S 2PD  
020 7467 5330

South Brent  
6 Fore Street,  
South Brent TQ10 9BQ  
01364 646170




Lettings  
The Old Bakery, Market Street,  
Yealmpton PL8 2EA  
01752 393330 | 01548 857414

Modbury  
3 Church Street, Modbury,  
Ivybridge PL21 0QW  
01548 830831

Totnes  
59 Fore Street,  
Totnes TQ9 5NJ  
01803 869920

Yealmpton  
The Old Bakery, Market Street,  
Yealmpton PL8 2EA  
01752 880044

Salcombe  
2 Island Square, Island Street,  
Salcombe TQ8 8DP  
01548 843593

 luscombe\_maye  
 luscombe\_maye  
 luscombemaye.com

Coastal erosion risk: No

Planning permission issues: No

Accessibility and adaptations: Level access

Coal mining area: No

Non-coal mining area: No

Energy Performance rating: F

All information is provided without warranty. Contains HM Land Registry data © Crown copyright and database right 2021. This data is licensed under the Open Government Licence v3.0.

The information contained is intended to help you decide whether the property is suitable for you. You should verify any answers which are important to you with your property lawyer or surveyor or ask for quotes from the appropriate trade experts: builder, plumber, electrician, damp, and timber expert.