




See More Online

KFB: Key Facts For Buyers

A Guide to This Property & the Local Area

Thursday 01st May 2025



BARTON ROAD, PLYMOUTH, PL9

Lang Town & Country


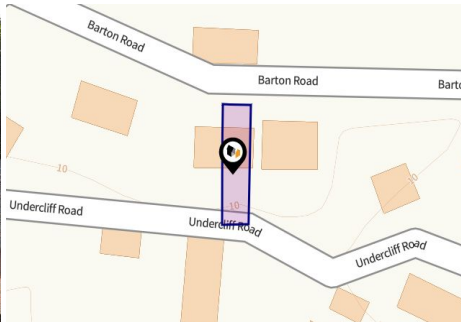

6 The Broadway Plymstock Plymouth PL9 7AU

01752 456000

Natalie@langtownandcountry.com

www.langtownandcountry.com





Property

Type:	Semi-Detached
Bedrooms:	3
Floor Area:	1,679 ft ² / 156 m ²
Plot Area:	0.05 acres
Council Tax :	Band E
Annual Estimate:	£2,842
Title Number:	DN733744

Tenure: Freehold

Local Area

Local Authority:	City of plymouth
Conservation Area:	No
Flood Risk:	
• Rivers & Seas	Very low
• Surface Water	Very low

Estimated Broadband Speeds
(Standard - Superfast - Ultrafast)

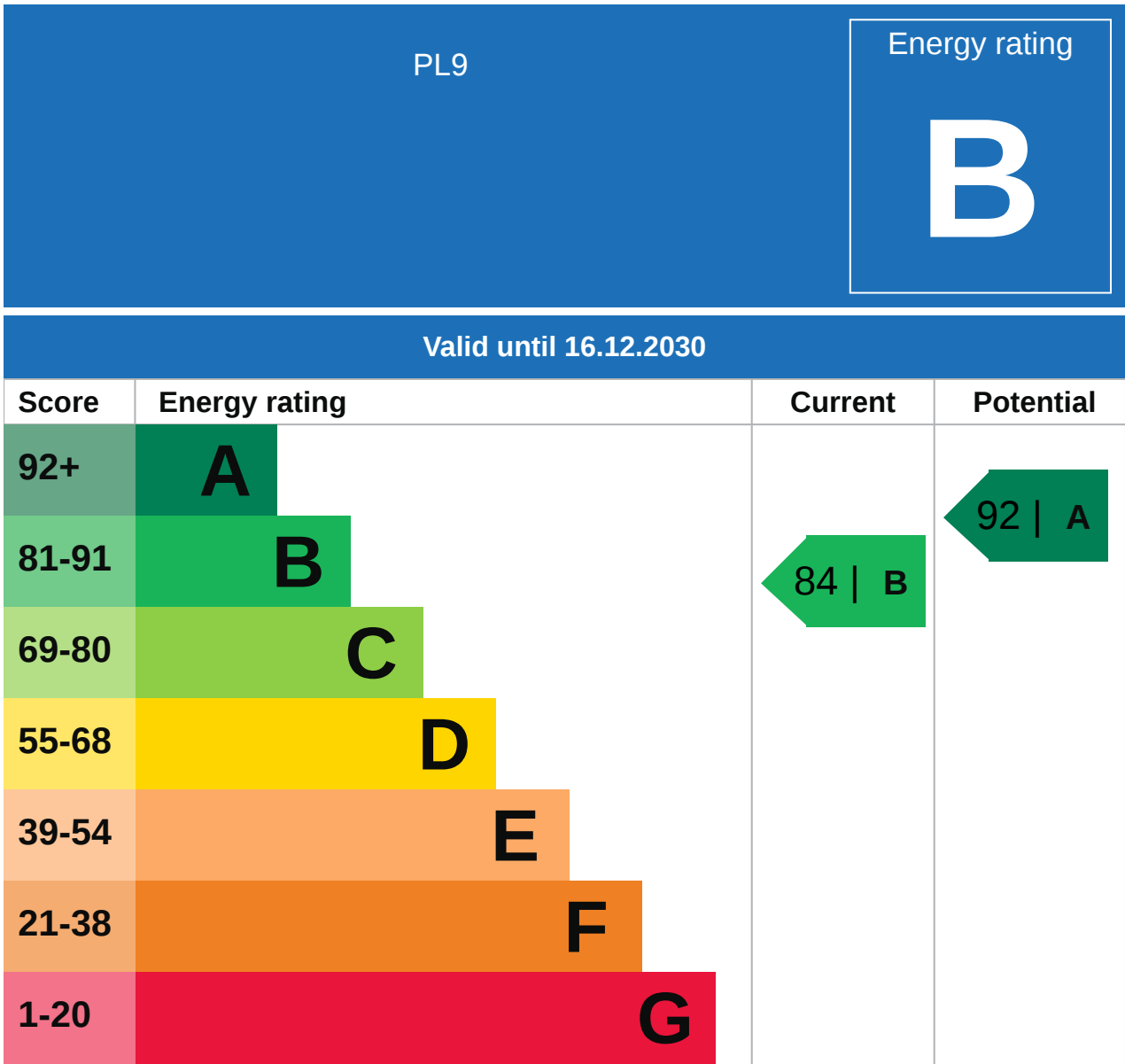
8	80	1000
mb/s	mb/s	mb/s

Mobile Coverage:
(based on calls indoors)



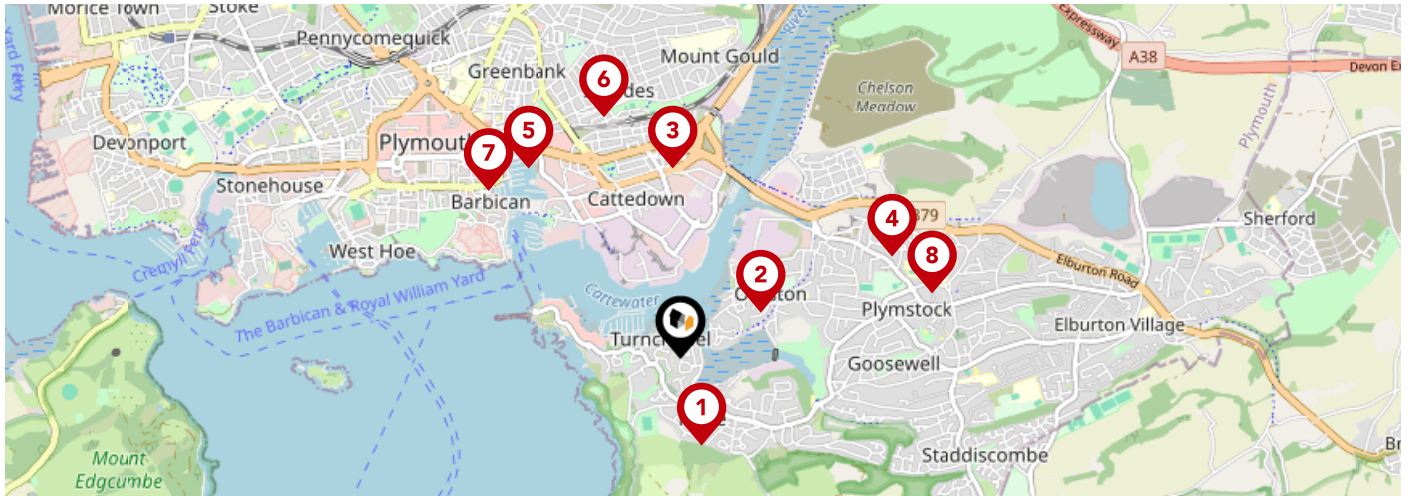
Satellite/Fibre TV Availability:



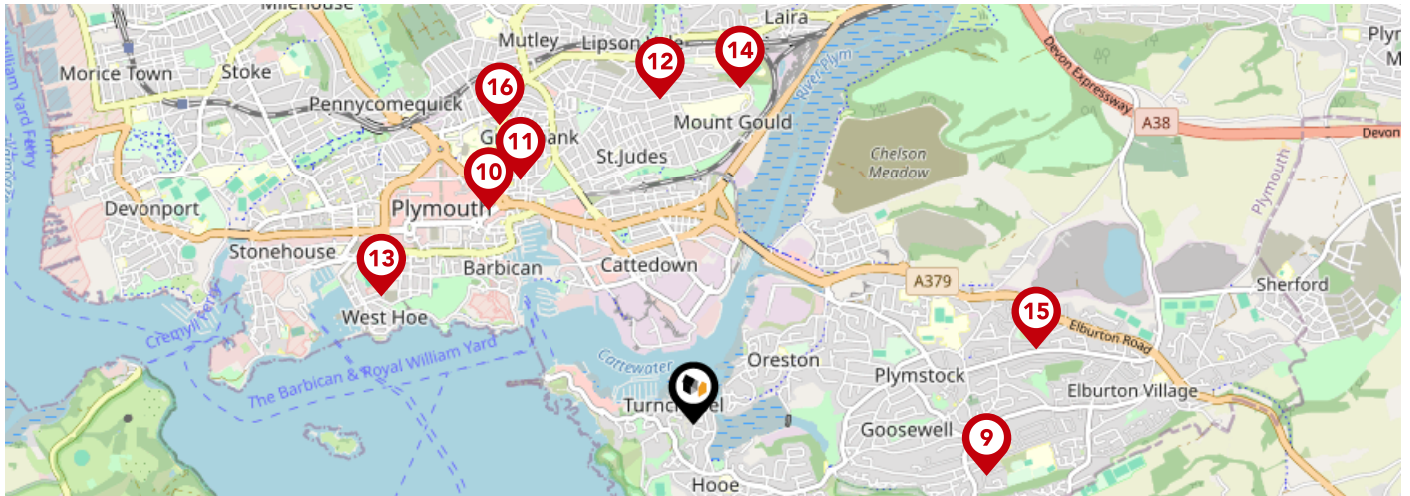


Additional EPC Data

Property Type:	House
Build Form:	Semi-Detached
Transaction Type:	New dwelling
Energy Tariff:	Standard tariff
Main Fuel:	Gas: mains gas
Flat Top Storey:	No
Top Storey:	0
Previous Extension:	0
Open Fireplace:	0
Walls:	Average thermal transmittance 0.25 W/m-Â°K
Walls Energy:	Very Good
Roof:	Average thermal transmittance 0.13 W/m-Â°K
Roof Energy:	Very Good
Main Heating:	Boiler and radiators, mains gas
Main Heating Controls:	Time and temperature zone control
Hot Water System:	From main system
Hot Water Energy Efficiency:	Good
Lighting:	Low energy lighting in all fixed outlets
Floors:	Average thermal transmittance 0.16 W/m-Â°K
Total Floor Area:	156 m ²



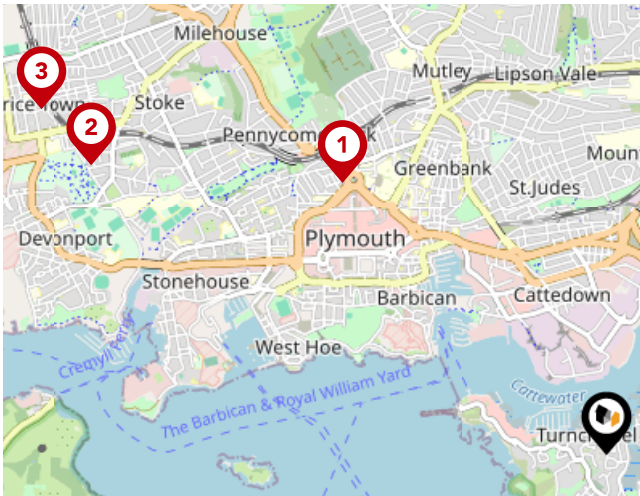
		Nursery	Primary	Secondary	College	Private
1	Hooe Primary Academy Ofsted Rating: Good Pupils: 212 Distance:0.42	<input type="checkbox"/>	<input checked="" type="checkbox"/>	<input type="checkbox"/>	<input type="checkbox"/>	<input type="checkbox"/>
2	Oreston Community Academy Ofsted Rating: Good Pupils: 419 Distance:0.44	<input type="checkbox"/>	<input checked="" type="checkbox"/>	<input type="checkbox"/>	<input type="checkbox"/>	<input type="checkbox"/>
3	Prince Rock Primary School Ofsted Rating: Outstanding Pupils: 408 Distance:0.9	<input type="checkbox"/>	<input checked="" type="checkbox"/>	<input type="checkbox"/>	<input type="checkbox"/>	<input type="checkbox"/>
4	Pomphlett Primary School Ofsted Rating: Good Pupils: 424 Distance:1.11	<input type="checkbox"/>	<input checked="" type="checkbox"/>	<input type="checkbox"/>	<input type="checkbox"/>	<input type="checkbox"/>
5	Holy Cross Catholic Primary School Ofsted Rating: Good Pupils: 306 Distance:1.16	<input type="checkbox"/>	<input checked="" type="checkbox"/>	<input type="checkbox"/>	<input type="checkbox"/>	<input type="checkbox"/>
6	Salisbury Road Primary School Ofsted Rating: Good Pupils: 381 Distance:1.2	<input type="checkbox"/>	<input checked="" type="checkbox"/>	<input type="checkbox"/>	<input type="checkbox"/>	<input type="checkbox"/>
7	ACE Schools Plymouth Ofsted Rating: Good Pupils: 233 Distance:1.21	<input type="checkbox"/>	<input type="checkbox"/>	<input checked="" type="checkbox"/>	<input type="checkbox"/>	<input type="checkbox"/>
8	Plymstock School Ofsted Rating: Good Pupils: 1671 Distance:1.23	<input type="checkbox"/>	<input type="checkbox"/>	<input checked="" type="checkbox"/>	<input type="checkbox"/>	<input type="checkbox"/>



		Nursery	Primary	Secondary	College	Private
9	Goosewell Primary Academy Ofsted Rating: Good Pupils: 419 Distance: 1.41	<input type="checkbox"/>	<input checked="" type="checkbox"/>	<input type="checkbox"/>	<input type="checkbox"/>	<input type="checkbox"/>
10	Arts University Plymouth Ofsted Rating: Good Pupils: 0 Distance: 1.41	<input type="checkbox"/>	<input type="checkbox"/>	<input checked="" type="checkbox"/>	<input type="checkbox"/>	<input type="checkbox"/>
11	Mount Street Primary School Ofsted Rating: Good Pupils: 258 Distance: 1.42	<input type="checkbox"/>	<input checked="" type="checkbox"/>	<input type="checkbox"/>	<input type="checkbox"/>	<input type="checkbox"/>
12	Lipson Vale Primary School Ofsted Rating: Good Pupils: 405 Distance: 1.54	<input type="checkbox"/>	<input checked="" type="checkbox"/>	<input type="checkbox"/>	<input type="checkbox"/>	<input type="checkbox"/>
13	St Andrew's Cof E VA Primary School Ofsted Rating: Good Pupils: 208 Distance: 1.59	<input type="checkbox"/>	<input checked="" type="checkbox"/>	<input type="checkbox"/>	<input type="checkbox"/>	<input type="checkbox"/>
14	Lipson Co-operative Academy Ofsted Rating: Good Pupils: 1102 Distance: 1.61	<input type="checkbox"/>	<input type="checkbox"/>	<input checked="" type="checkbox"/>	<input type="checkbox"/>	<input type="checkbox"/>
15	Morley Meadow Primary School Ofsted Rating: Good Pupils: 224 Distance: 1.66	<input type="checkbox"/>	<input checked="" type="checkbox"/>	<input type="checkbox"/>	<input type="checkbox"/>	<input type="checkbox"/>
16	Plymouth High School for Girls Ofsted Rating: Good Pupils: 816 Distance: 1.68	<input type="checkbox"/>	<input type="checkbox"/>	<input checked="" type="checkbox"/>	<input type="checkbox"/>	<input type="checkbox"/>

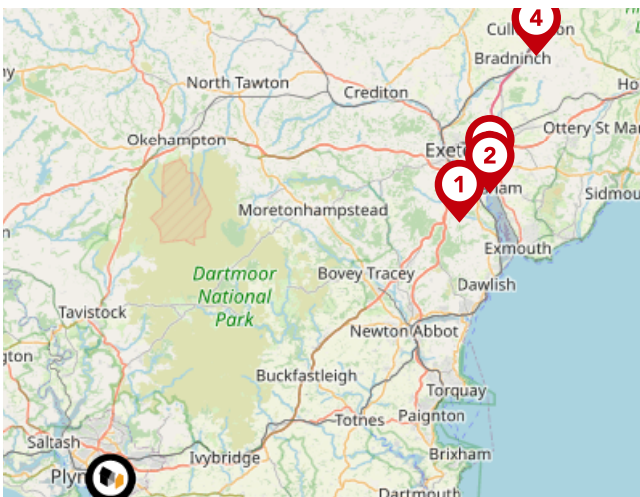
Area

Transport (National)



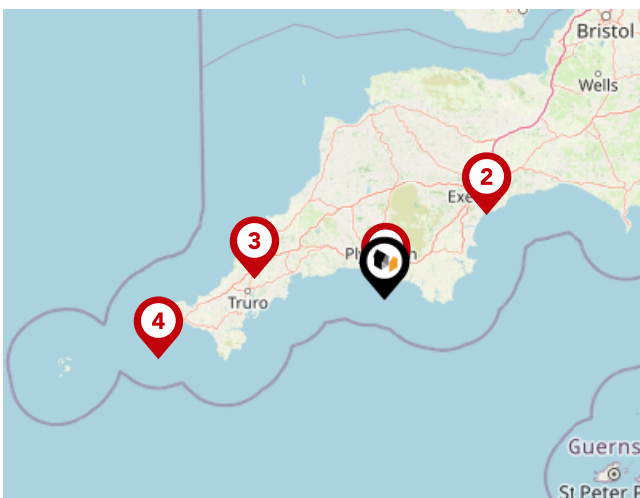
National Rail Stations

Pin	Name	Distance
1	Plymouth Rail Station	1.8 miles
2	Devonport Rail Station	2.8 miles
3	Dockyard (Plymouth) Rail Station	3.14 miles



Trunk Roads/Motorways

Pin	Name	Distance
1	M5 J31	34.51 miles
2	M5 J30	37.67 miles
3	M5 J29	38.48 miles
4	M5 J28	47.31 miles

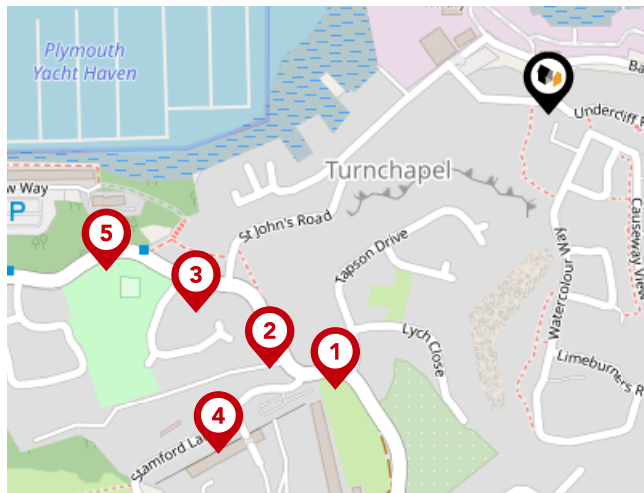


Airports/Helipads

Pin	Name	Distance
1	Glenholt	4.41 miles
2	Exeter Airport	40.08 miles
3	St Mawgan	39.71 miles
4	Joppa	70.93 miles

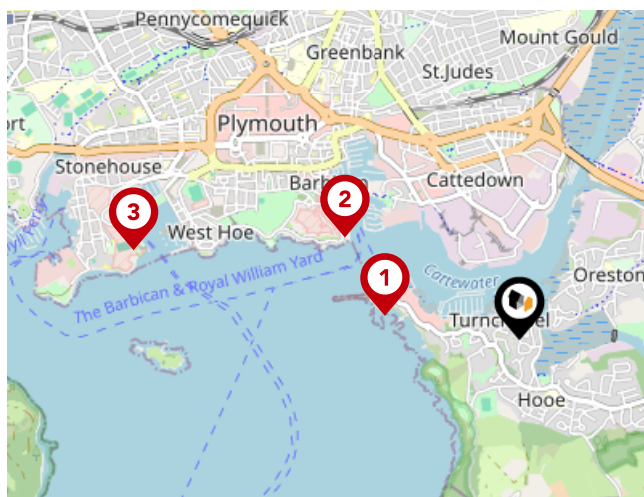
Area

Transport (Local)



Bus Stops/Stations

Pin	Name	Distance
1	Tapson Drive	0.21 miles
2	St. John's Road	0.22 miles
3	Cunliffe Avenue	0.24 miles
4	Fort Stamford	0.28 miles
5	Cunliffe Avenue	0.28 miles



Ferry Terminals

Pin	Name	Distance
1	Plymouth Mount Batten Ferry Landing	0.65 miles
2	Plymouth (Barbican) Landing Stage	0.96 miles
3	Plymouth Ferry Terminal	1.87 miles

Important - Please Read

These particulars do not constitute any part of an offer or contract. All statements in these details are made without liability on the part of Lang Town & Country or the seller.

They should not be relied upon as a statement or representation of fact and, although believed to be correct, are not guaranteed and form no part of an offer or contract. Any intending buyers must satisfy themselves as to their correctness.

Please note that all appliances and heating systems are not tested by Lang Town & Country and therefore no warranties can be given as to their good working order.

Lang Town & Country

Data Quality

We are committed to comprehensive property data being made available upfront to make the home buying and selling process quicker, easier and cheaper. This is why we have partnered with Sprift, the UK's leading supplier of property-specific data.



Contains public sector information licensed under the Open Government License v3.0

The information contained within this report is for general information purposes only and to act as a guide to the best way to market your property for the asking price.

Sprift Technologies Ltd aggregate this data from a wide variety of sources and while we endeavour to keep the information up to date and correct, we make no representations or warranties of any kind, express or implied, about the completeness, accuracy, reliability, of the information or related graphics contained within this report for any purpose.

Any reliance you place on such information is therefore strictly at your own risk. In no event will we be liable for any loss or damage including without limitation, indirect or consequential loss or damage, or any loss or damage whatsoever arising from loss of data or profits arising out of, or in connection with, the use of this report.



Lang Town & Country

6 The Broadway Plymstock Plymouth PL9

7AU

01752 456000

Natalie@langtownandcountry.com

www.langtownandcountry.com

