



See More Online

KFB: Key Facts For Buyers

A Guide to This Property & the Local Area

Thursday 11th December 2025



TAPSON DRIVE, PLYMOUTH, PL9


6 The Broadway Plymstock Plymouth PL9 7AU

01752 456000

plymstock@langtownandcountry.com

www.langtownandcountry.com





Property

Type:	Semi-Detached
Bedrooms:	3
Floor Area:	936 ft ² / 87 m ²
Plot Area:	0.05 acres
Year Built :	1983-1990
Council Tax :	Band C
Annual Estimate:	£2,067
Title Number:	DN168479

Tenure: Freehold

Local Area

Local Authority:	City of plymouth
Conservation Area:	No
Flood Risk:	
• Rivers & Seas	Very low
• Surface Water	Very low

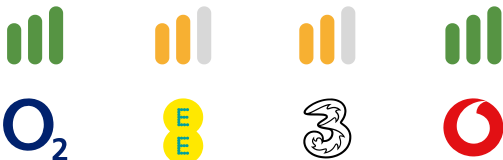
Estimated Broadband Speeds

(Standard - Superfast - Ultrafast)

5 mb/s	80 mb/s	1800 mb/s

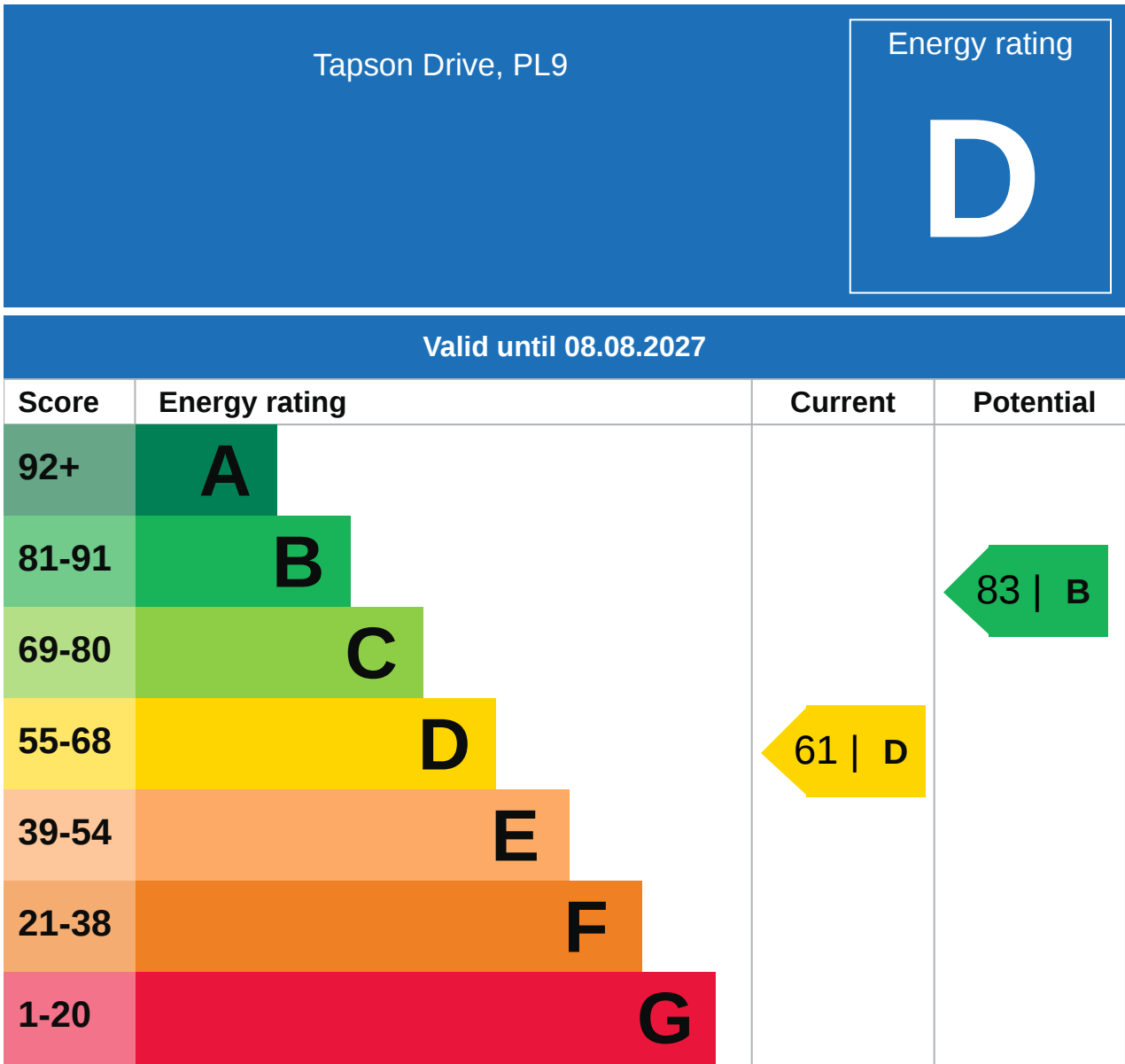
Mobile Coverage:

(based on calls indoors)



Satellite/Fibre TV Availability:

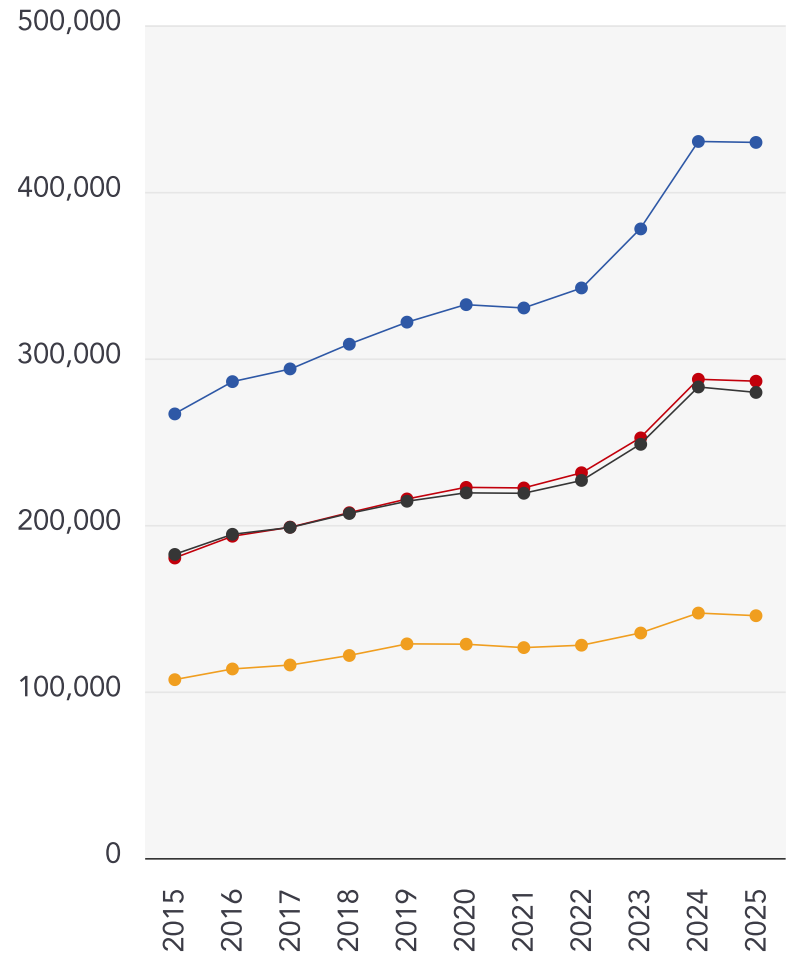




Additional EPC Data

Property Type:	House
Build Form:	Semi-Detached
Transaction Type:	Rental (private)
Energy Tariff:	Single
Main Fuel:	Mains gas (not community)
Main Gas:	Yes
Flat Top Storey:	No
Top Storey:	0
Glazing Type:	Double glazing installed before 2002
Previous Extension:	1
Open Fireplace:	0
Ventilation:	Natural
Walls:	Cavity wall, as built, insulated (assumed)
Walls Energy:	Good
Roof:	Pitched, 250 mm loft insulation
Roof Energy:	Good
Main Heating:	Boiler and radiators, mains gas
Main Heating Controls:	Programmer, TRVs and bypass
Hot Water System:	From main system
Hot Water Energy Efficiency:	Good
Lighting:	Low energy lighting in 18% of fixed outlets
Floors:	Solid, no insulation (assumed)
Total Floor Area:	87 m ²

10 Year History of Average House Prices by Property Type in PL9



Detached

+61.14%

Semi-Detached

+58.94%

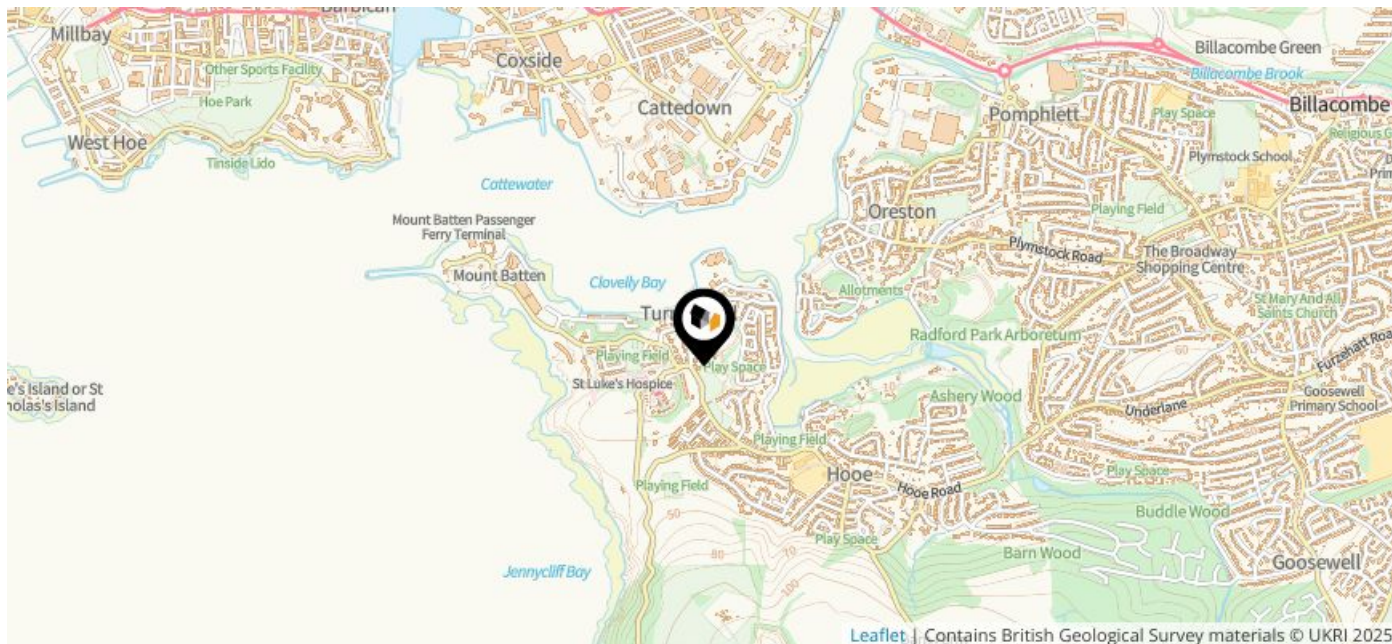
Terraced

+53.36%

Flat

+35.87%

This map displays nearby coal mine entrances and their classifications.



Mine Entry

- ✗ Adit
- ✗ Gutter Pit
- ✗ Shaft

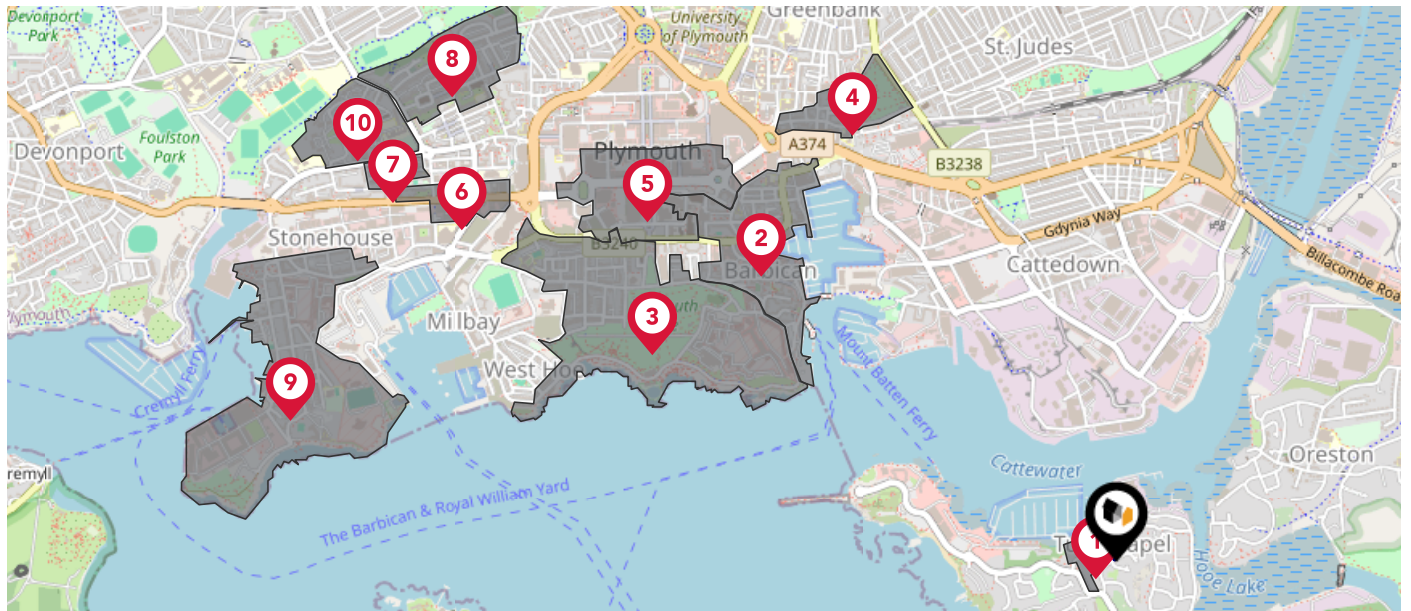
The Coal Authority has records of over 175,000 mine entries within the UK captured in the National Coal Mining database, derived from sources including abandonment plans, geological and topographical plans.

Coal mining activity is recorded as far back as the 13th century, but prior to 1872 there was no requirement to deposit abandonment plans. It is therefore believed there may be many unrecorded mine entries of which the Authority has no information or knowledge. These entries do not, therefore, appear within the Authority's national dataset as shown on this map.

Maps

Conservation Areas

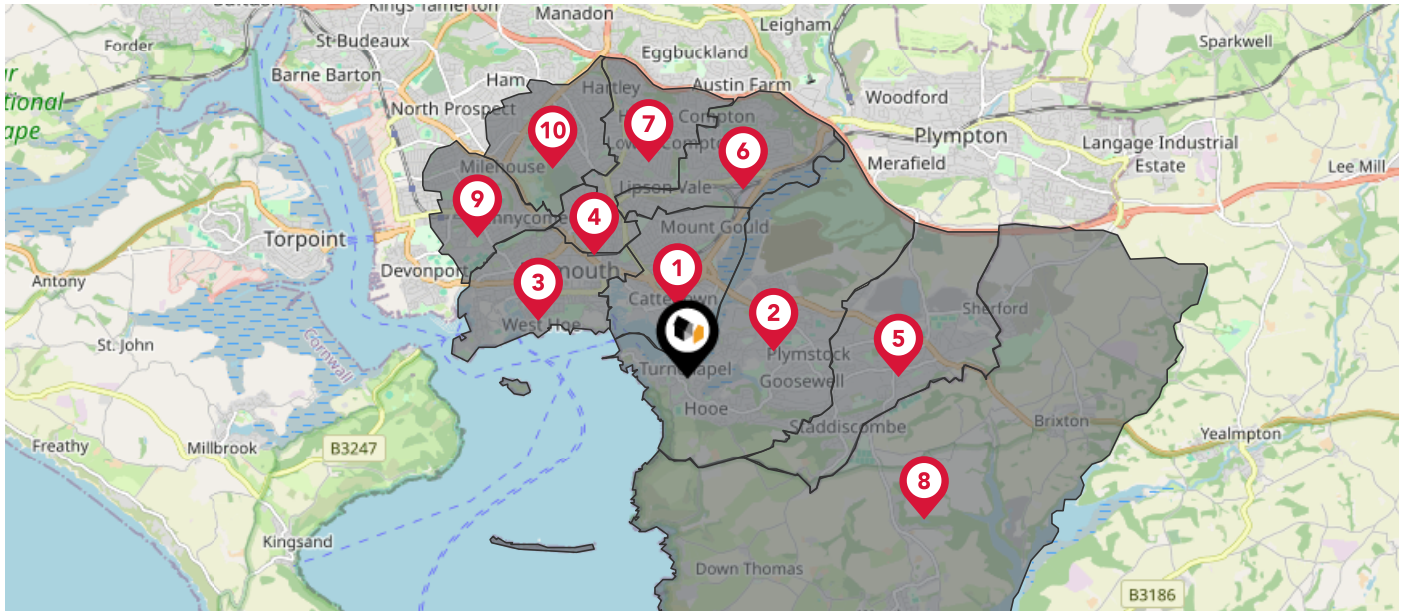
This map displays nearby official conservation areas. Every local authority in England has at least one conservation area. Most are designated by the Council as the local planning authority, though Historic England and the Secretary of State also have the power to create them.



Nearby Conservation Areas

- 1 Turnchapel
- 2 Barbican
- 3 The Hoe
- 4 Ebrington Street
- 5 City Centre
- 6 Union Street
- 7 Adelaide Street/Clarence Place
- 8 North Stonehouse
- 9 Stonehouse Peninsula
- 10 Royal Naval Hospital

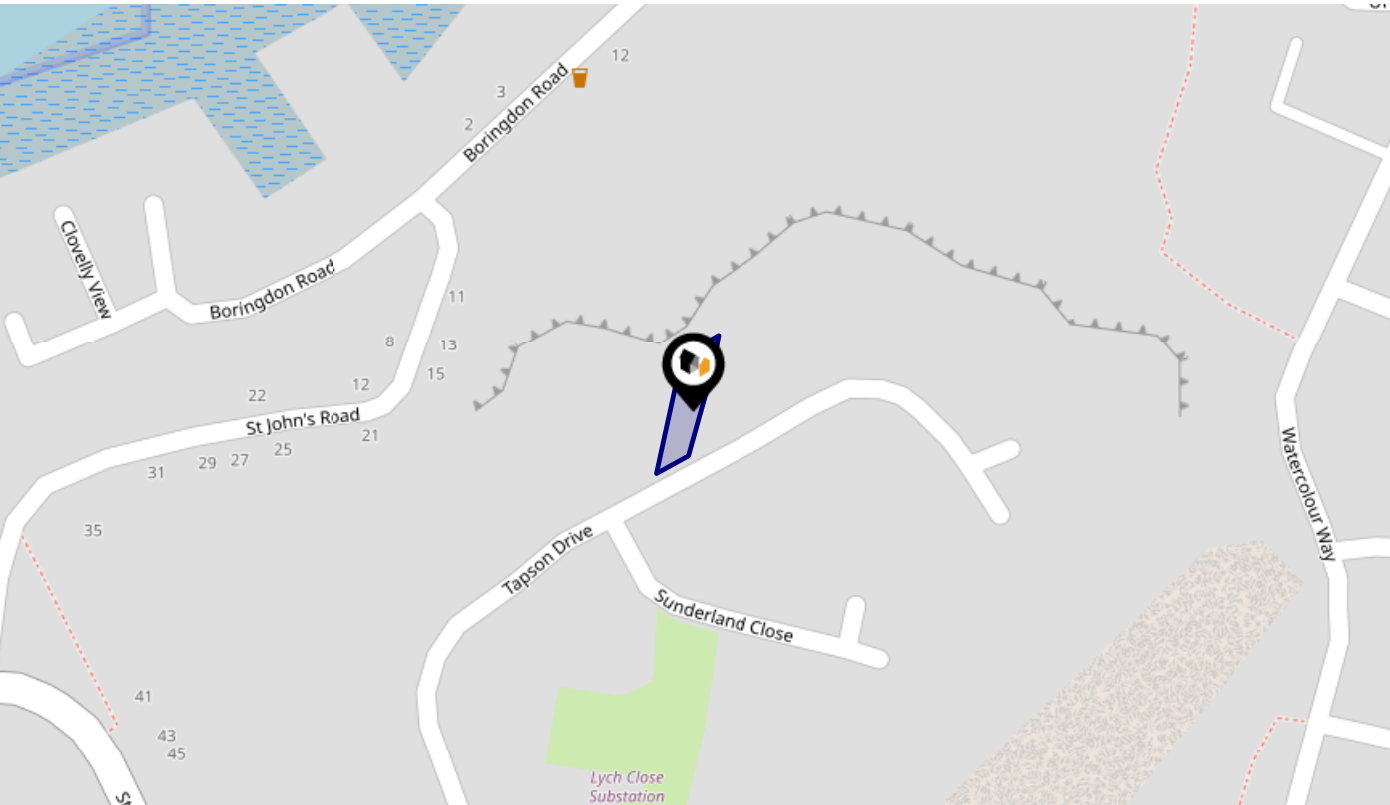
The UK is divided into wards that are used for local elections to elect local government councillors. Sometimes these are known as 'electoral divisions'. Population counts can vary substantially between wards, but the national average is about 5,500



Nearby Council Wards

- 1 Sutton and Mount Gould Ward
- 2 Plymstock Radford Ward
- 3 St. Peter and the Waterfront Ward
- 4 Drake Ward
- 5 Plymstock Dunstone Ward
- 6 Efford and Lipson Ward
- 7 Compton Ward
- 8 Wembury & Brixton Ward
- 9 Stoke Ward
- 10 Peverell Ward

This map displays the noise levels from nearby network rail and HS1 railway routes that affect this property...



Rail Noise Data

This data indicates the level of noise according to the strategic noise mapping of rail sources within areas with a population of at least 100,000 people (agglomerations) and along Network Rail and HS1 traffic routes.

The data indicates the annual average noise levels for the 16-hour period between 0700 - 2300.

Noise levels are modelled on a 10m grid at a receptor height of 4m above ground, polygons are then produced by merging neighbouring cells within the following noise classes:

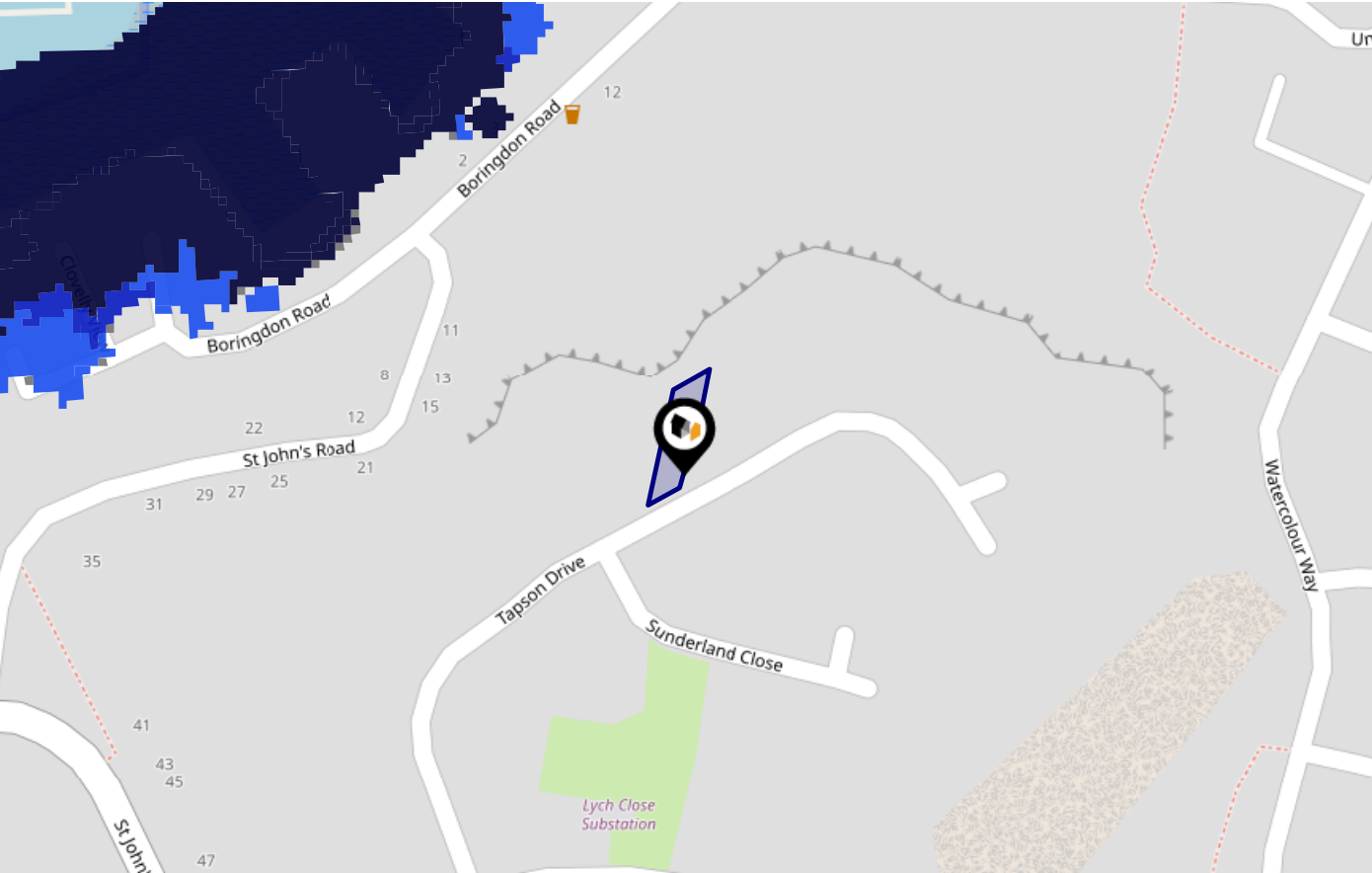
5		75.0+ dB	<div></div>
4		70.0-74.9 dB	<div></div>
3		65.0-69.9 dB	<div></div>
2		60.0-64.9 dB	<div></div>
1		55.0-59.9 dB	<div></div>

Flood Risk

Rivers & Seas - Flood Risk



This map shows the chance of flooding from rivers and / or the sea, taking into account flood defences and their condition.




Risk Rating: Very low

The map does not contain sufficient information for it to be used to determine flood risk to individual properties, but it does give you an indication of whether your area may be affected by surface water flooding at this risk level.

- High Risk** - an area which has a chance of flooding of greater than 1 in 30 (3.3%) in any one year.
- Medium Risk** - an area which has a chance of flooding of greater than 1 in 100 (1.0%) in any one year.
- Low Risk** - an area which has a chance of flooding of greater than 1 in 1000 (0.1%) in any one year.
- Very Low Risk** - an area in which the risk is below 1 in 1000 (0.1%) in any one year.

Chance of flooding to the following depths at this property:

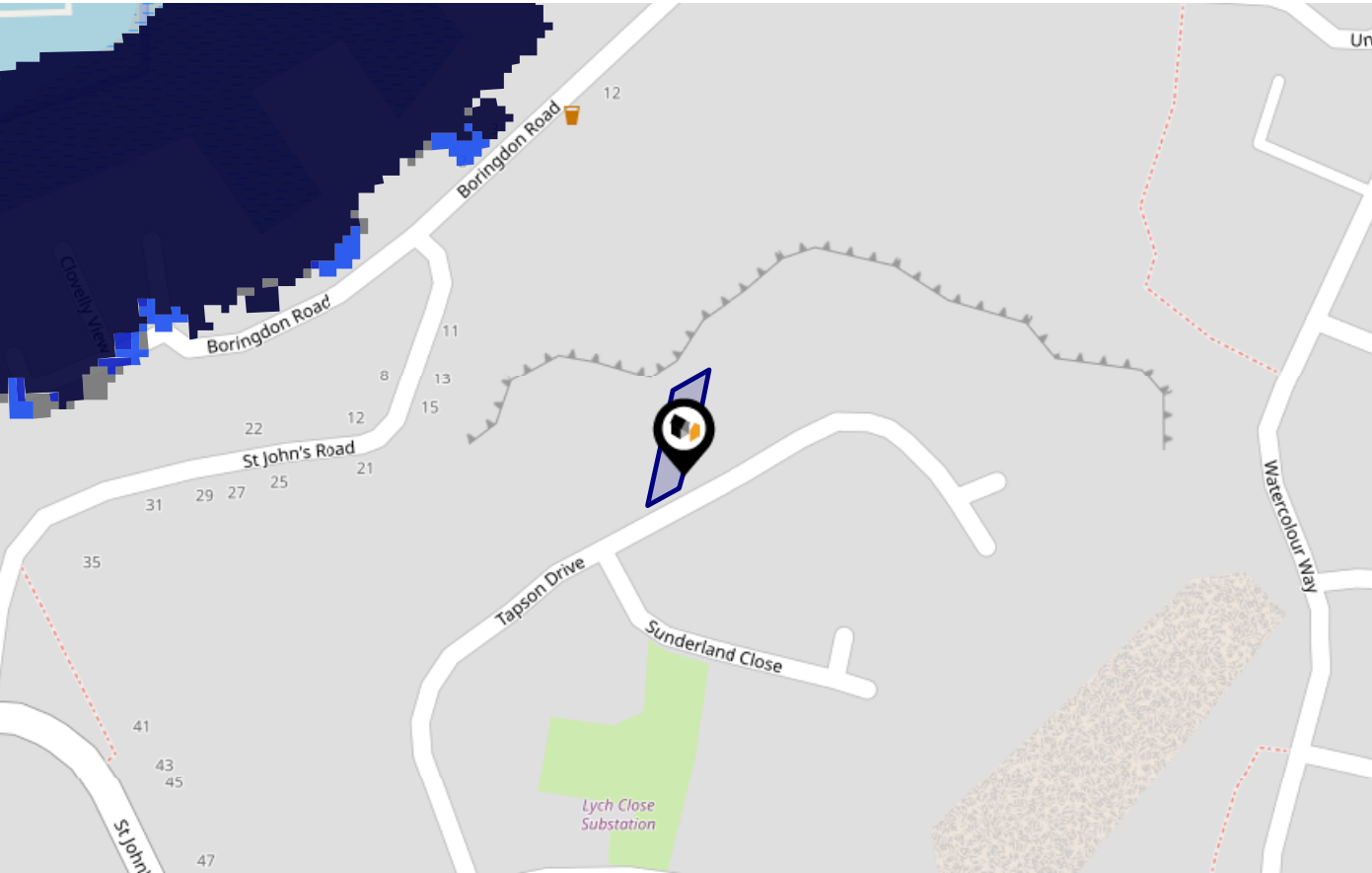


Flood Risk

Rivers & Seas - Climate Change



This map shows the future chance of flooding from rivers and / or the sea **between 2036 and 2069**, taking into account flood defences and their condition. The government climate change models cannot predict exactly when the chance of flooding will go up. It could happen at any time during the time period.




Risk Rating: Very low

The map does not contain sufficient information for it to be used to determine flood risk to individual properties, but it does give you an indication of whether your area may be affected by surface water flooding at this risk level.

- High Risk** - an area which has a chance of flooding of greater than 1 in 30 (3.3%) in any one year.
- Medium Risk** - an area which has a chance of flooding of greater than 1 in 100 (1.0%) in any one year.
- Low Risk** - an area which has a chance of flooding of greater than 1 in 1000 (0.1%) in any one year.
- Very Low Risk** - an area in which the risk is below 1 in 1000 (0.1%) in any one year.

Chance of flooding to the following depths at this property:

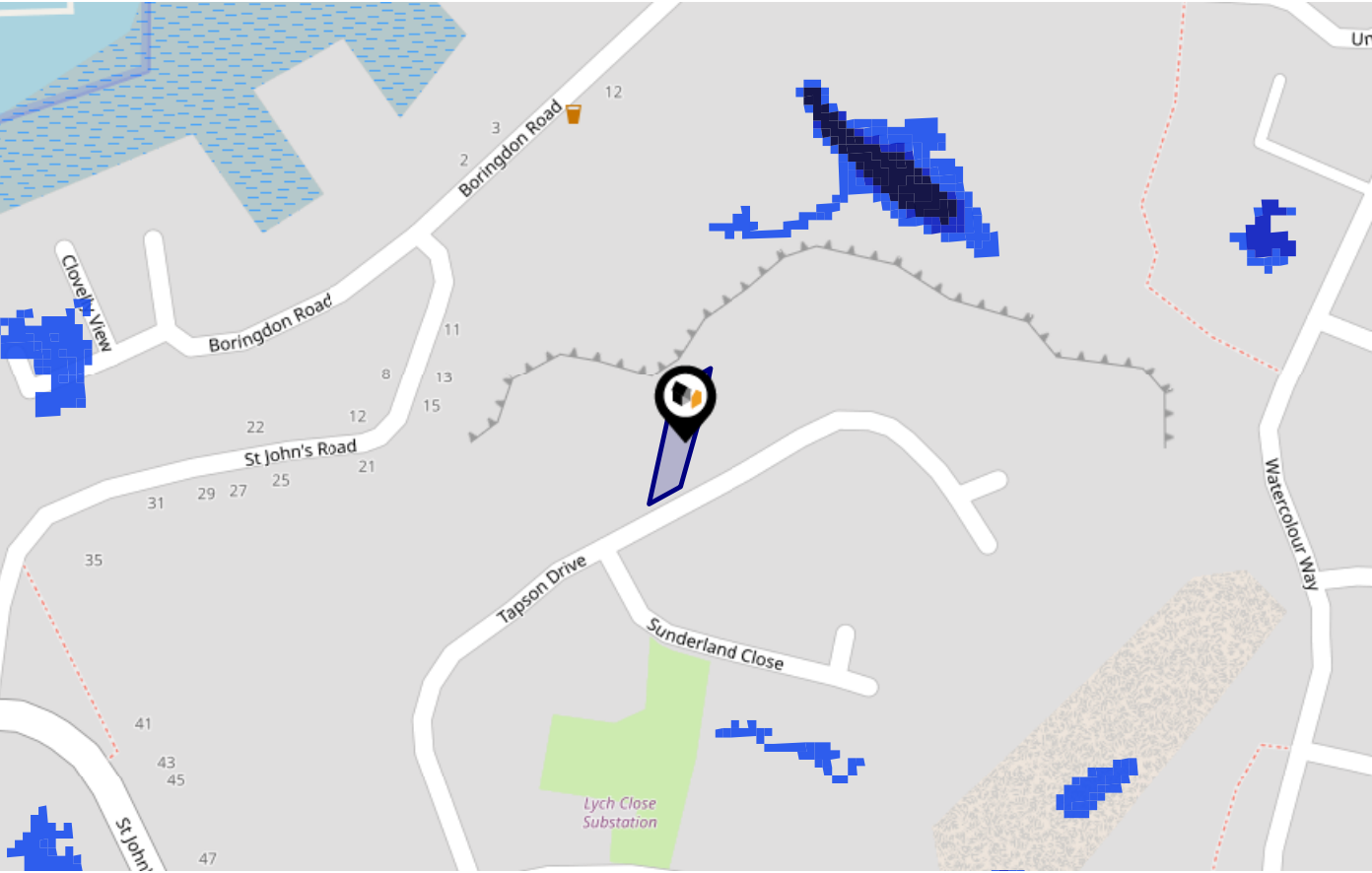


Flood Risk

Surface Water - Flood Risk



This map shows the chance of flooding where rainwater has nowhere to drain. This kind of flooding can occur far from rivers or seas.




Risk Rating: Very low

The map does not contain sufficient information for it to be used to determine flood risk to individual properties, but it does give you an indication of whether your area may be affected by surface water flooding at this risk level.

- High Risk** - an area which has a chance of flooding of greater than 1 in 30 (3.3%) in any one year.
- Medium Risk** - an area which has a chance of flooding of greater than 1 in 100 (1.0%) in any one year.
- Low Risk** - an area which has a chance of flooding of greater than 1 in 1000 (0.1%) in any one year.
- Very Low Risk** - an area in which the risk is below 1 in 1000 (0.1%) in any one year.

Chance of flooding to the following depths at this property:

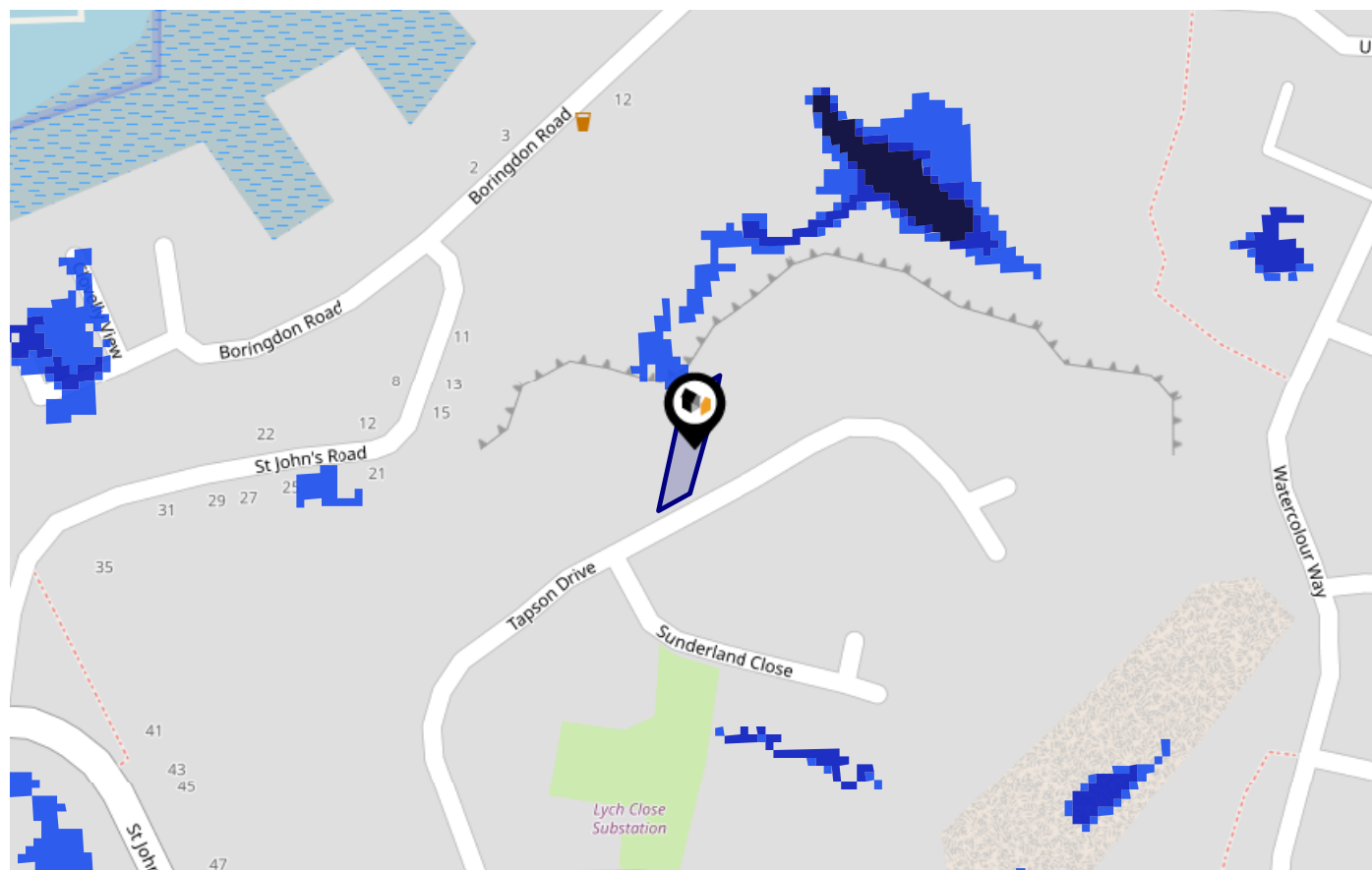


Flood Risk

Surface Water - Climate Change



This map shows the future chance of flooding **between 2040 and 2060** where rainwater has nowhere to drain. This kind of flooding can occur far from rivers or seas. The government climate change models cannot predict exactly when the chance of flooding will go up. It could happen at any time during the time period.




Risk Rating: Very low

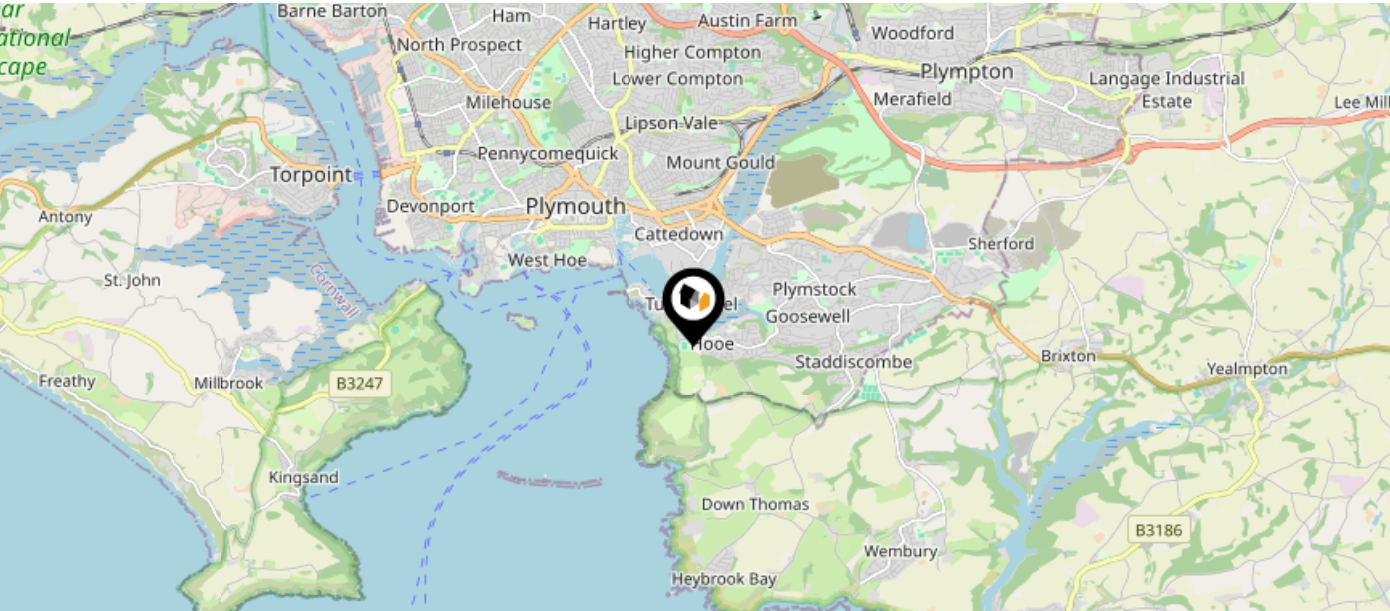
The map does not contain sufficient information for it to be used to determine flood risk to individual properties, but it does give you an indication of whether your area may be affected by surface water flooding at this risk level.

- High Risk** - an area which has a chance of flooding of greater than 1 in 30 (3.3%) in any one year.
- Medium Risk** - an area which has a chance of flooding of greater than 1 in 100 (1.0%) in any one year.
- Low Risk** - an area which has a chance of flooding of greater than 1 in 1000 (0.1%) in any one year.
- Very Low Risk** - an area in which the risk is below 1 in 1000 (0.1%) in any one year.

Chance of flooding to the following depths at this property:



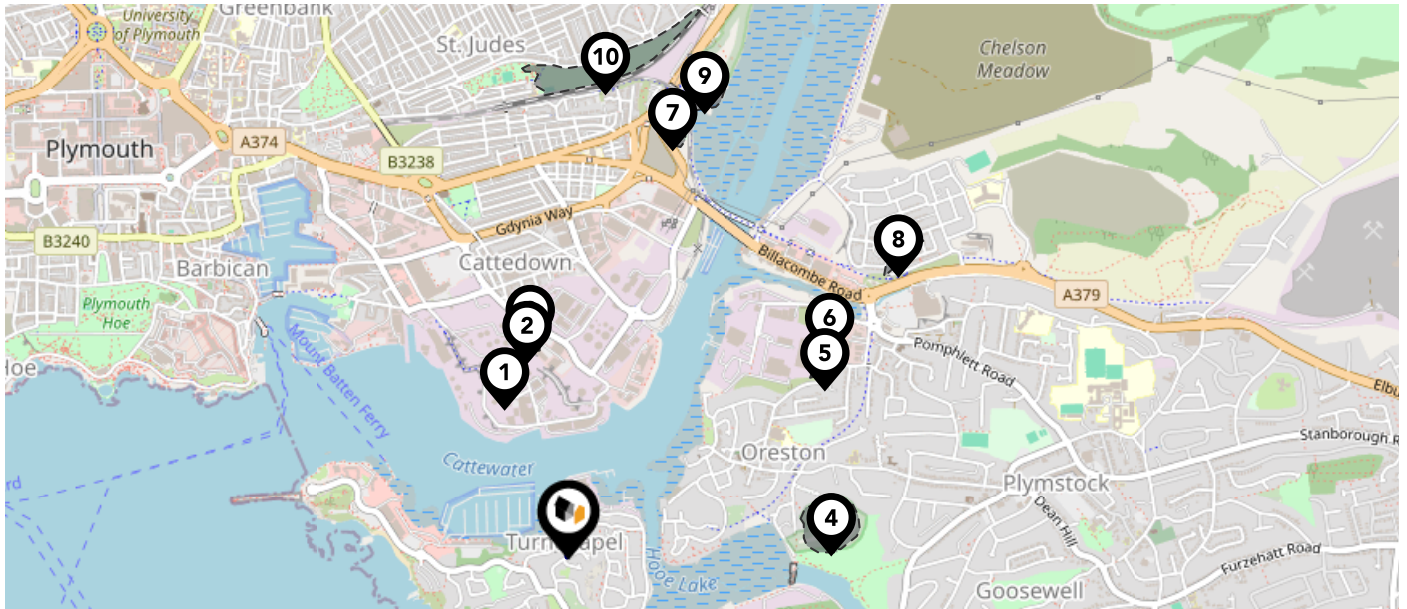
This map displays nearby areas that have been designated as Green Belt...



Nearby Green Belt Land

No data available.

This map displays the location of known landfill sites. Historic sites are where there is no environmental permit in force. Active sites are currently authorised by the Environment Agency under Environmental Permitting Regulations.



Nearby Landfill Sites

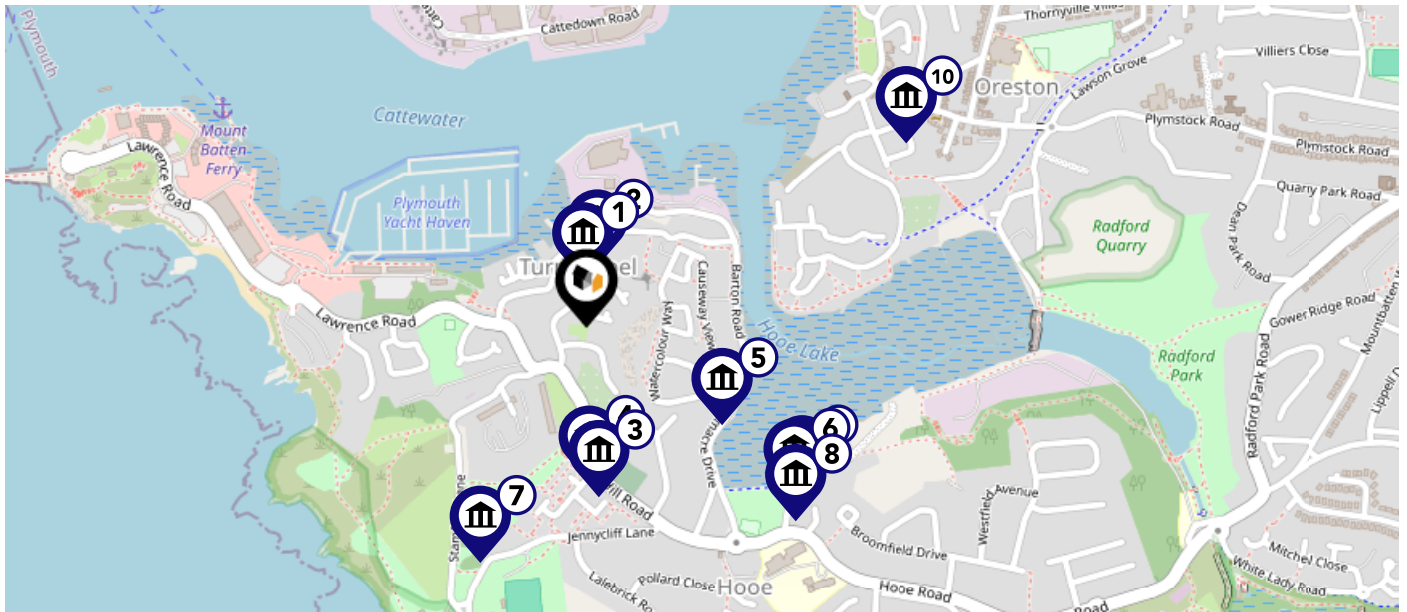
1	Sevenside Waste Paper-Wallsend Industrial Estate, Cattedown, Plymouth, Devon	Historic Landfill	<input type="checkbox"/>
2	Cattedown Road-Cattedown, Plymouth	Historic Landfill	<input type="checkbox"/>
3	MacAdam Road-Cattedown, Plymouth	Historic Landfill	<input type="checkbox"/>
4	Radford Quarry Oreston-Radford Quarry Oreston, Plymouth	Historic Landfill	<input type="checkbox"/>
5	Bedford Quarry Oreston B-Oreston, Plymouth	Historic Landfill	<input type="checkbox"/>
6	Bedford Quarry Oreston A-Oreston, Plymouth	Historic Landfill	<input type="checkbox"/>
7	Cattedown Junction Playing Field-Embankment Road, Plymouth	Historic Landfill	<input type="checkbox"/>
8	Former Warkham Quarry-Pomphlett, Plymouth	Historic Landfill	<input type="checkbox"/>
9	Blagdons Shipyard-Embankment Road Lane, Laira, Plymouth	Historic Landfill	<input type="checkbox"/>
10	Tothill Park Recreation Ground-Tothill Park Recreation Ground Mount Gold/Laira, Plymouth	Historic Landfill	<input type="checkbox"/>











Maps

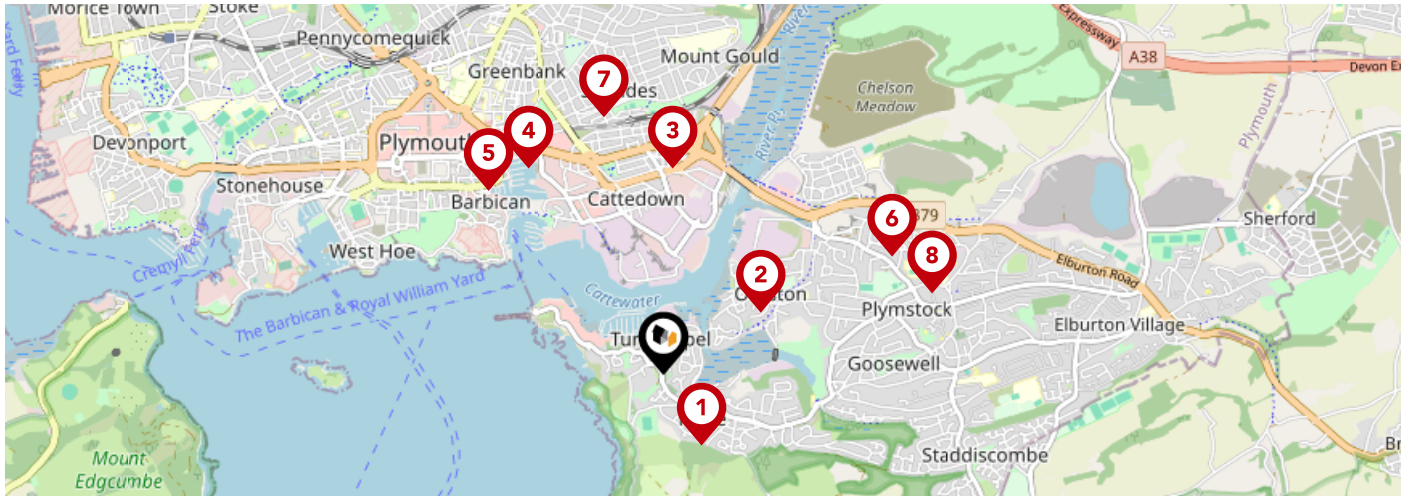
Listed Buildings



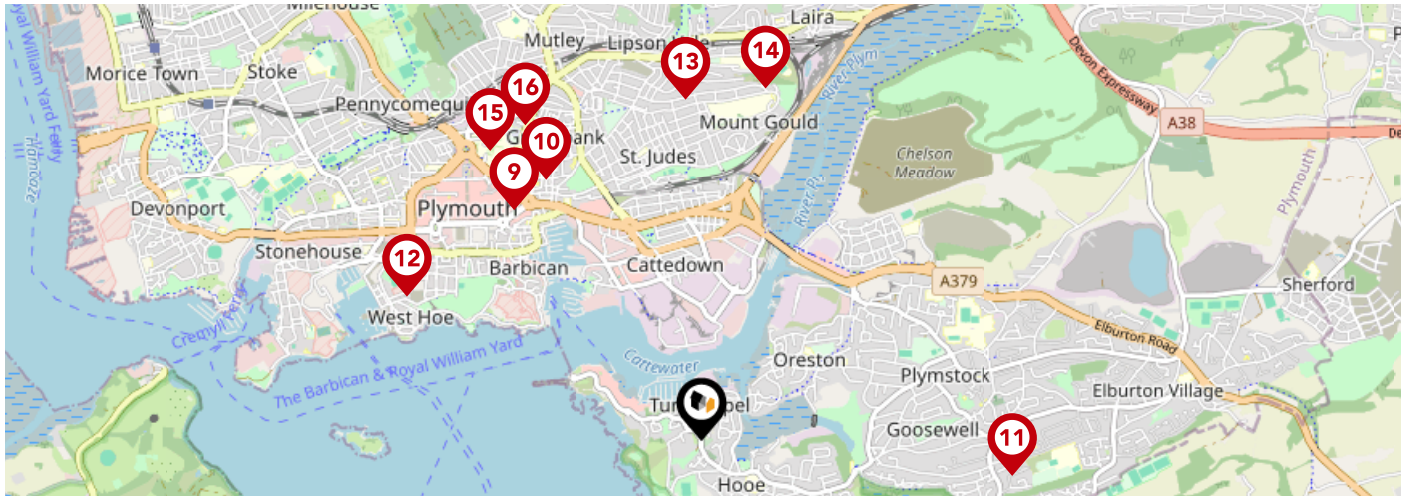
This map displays nearby listed buildings and protected structures, as well as their listed tier and distance from the target property...



Listed Buildings in the local district		Grade	Distance
	1330580 - 2-12 Boringdon Terrace	Grade II	0.1 miles
	1330578 - (mansion House) Boringdon Terrace	Grade II	0.1 miles
	1130026 - Church Of St John	Grade II	0.2 miles
	1130027 - St Johns Church Hall	Grade II	0.2 miles
	1129996 - Pair Of Lime Kilns Approximately 260 Metres North East Of Church Of St John, Church Hill Road	Grade II	0.2 miles
	1386511 - Clover Cottage	Grade II	0.3 miles
	1390980 - St Anne's House	Grade II	0.3 miles
	1113285 - Brakeview	Grade II	0.3 miles
	1386512 - Powderham	Grade II	0.3 miles
	1386332 - 160 And 162, Plymstock Road	Grade II	0.4 miles



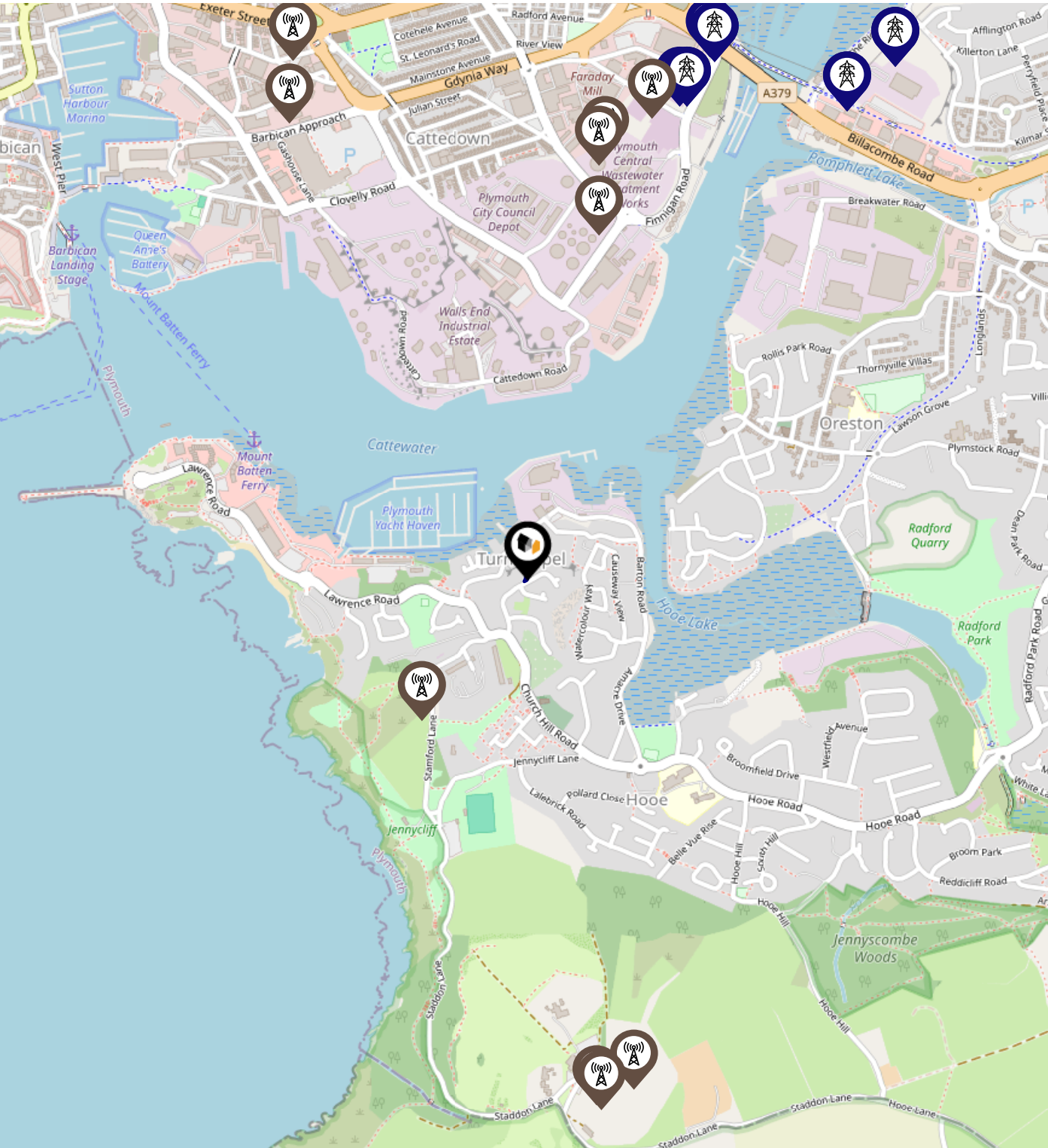
		Nursery	Primary	Secondary	College	Private
1	Hooe Primary Academy Ofsted Rating: Good Pupils: 212 Distance:0.38	<input type="checkbox"/>	<input checked="" type="checkbox"/>	<input type="checkbox"/>	<input type="checkbox"/>	<input type="checkbox"/>
2	Oreston Community Academy Ofsted Rating: Good Pupils: 419 Distance:0.55	<input type="checkbox"/>	<input checked="" type="checkbox"/>	<input type="checkbox"/>	<input type="checkbox"/>	<input type="checkbox"/>
3	Prince Rock Primary School Ofsted Rating: Outstanding Pupils: 408 Distance:0.98	<input type="checkbox"/>	<input checked="" type="checkbox"/>	<input type="checkbox"/>	<input type="checkbox"/>	<input type="checkbox"/>
4	Holy Cross Catholic Primary School Ofsted Rating: Good Pupils: 306 Distance:1.17	<input type="checkbox"/>	<input checked="" type="checkbox"/>	<input type="checkbox"/>	<input type="checkbox"/>	<input type="checkbox"/>
5	ACE Schools Plymouth Ofsted Rating: Good Pupils: 233 Distance:1.2	<input type="checkbox"/>	<input type="checkbox"/>	<input checked="" type="checkbox"/>	<input type="checkbox"/>	<input type="checkbox"/>
6	Pomphlett Primary School Ofsted Rating: Good Pupils: 424 Distance:1.22	<input type="checkbox"/>	<input checked="" type="checkbox"/>	<input type="checkbox"/>	<input type="checkbox"/>	<input type="checkbox"/>
7	Salisbury Road Primary School Ofsted Rating: Good Pupils: 381 Distance:1.25	<input type="checkbox"/>	<input checked="" type="checkbox"/>	<input type="checkbox"/>	<input type="checkbox"/>	<input type="checkbox"/>
8	Plymstock School Ofsted Rating: Good Pupils: 1671 Distance:1.33	<input type="checkbox"/>	<input type="checkbox"/>	<input checked="" type="checkbox"/>	<input type="checkbox"/>	<input type="checkbox"/>





		Nursery	Primary	Secondary	College	Private
9	Arts University Plymouth Ofsted Rating: Good Pupils:0 Distance:1.41	<input type="checkbox"/>	<input type="checkbox"/>	<input checked="" type="checkbox"/>	<input type="checkbox"/>	<input type="checkbox"/>
10	Mount Street Primary School Ofsted Rating: Good Pupils: 258 Distance:1.44	<input type="checkbox"/>	<input checked="" type="checkbox"/>	<input type="checkbox"/>	<input type="checkbox"/>	<input type="checkbox"/>
11	Goosewell Primary Academy Ofsted Rating: Good Pupils: 419 Distance:1.48	<input type="checkbox"/>	<input checked="" type="checkbox"/>	<input type="checkbox"/>	<input type="checkbox"/>	<input type="checkbox"/>
12	St Andrew's Cof E VA Primary School Ofsted Rating: Good Pupils: 208 Distance:1.55	<input type="checkbox"/>	<input checked="" type="checkbox"/>	<input type="checkbox"/>	<input type="checkbox"/>	<input type="checkbox"/>
13	Lipson Vale Primary School Ofsted Rating: Good Pupils: 405 Distance:1.61	<input type="checkbox"/>	<input checked="" type="checkbox"/>	<input type="checkbox"/>	<input type="checkbox"/>	<input type="checkbox"/>
14	Lipson Co-operative Academy Ofsted Rating: Good Pupils: 1102 Distance:1.7	<input type="checkbox"/>	<input type="checkbox"/>	<input checked="" type="checkbox"/>	<input type="checkbox"/>	<input type="checkbox"/>
15	Fletewood School at Derry Villas Ofsted Rating: Good Pupils: 58 Distance:1.7	<input type="checkbox"/>	<input checked="" type="checkbox"/>	<input type="checkbox"/>	<input type="checkbox"/>	<input type="checkbox"/>
16	Plymouth High School for Girls Ofsted Rating: Good Pupils: 816 Distance:1.71	<input type="checkbox"/>	<input type="checkbox"/>	<input checked="" type="checkbox"/>	<input type="checkbox"/>	<input type="checkbox"/>

Local Area

Masts & Pylons

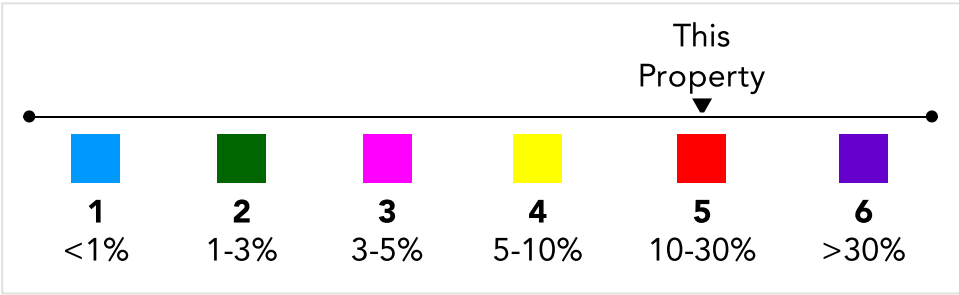
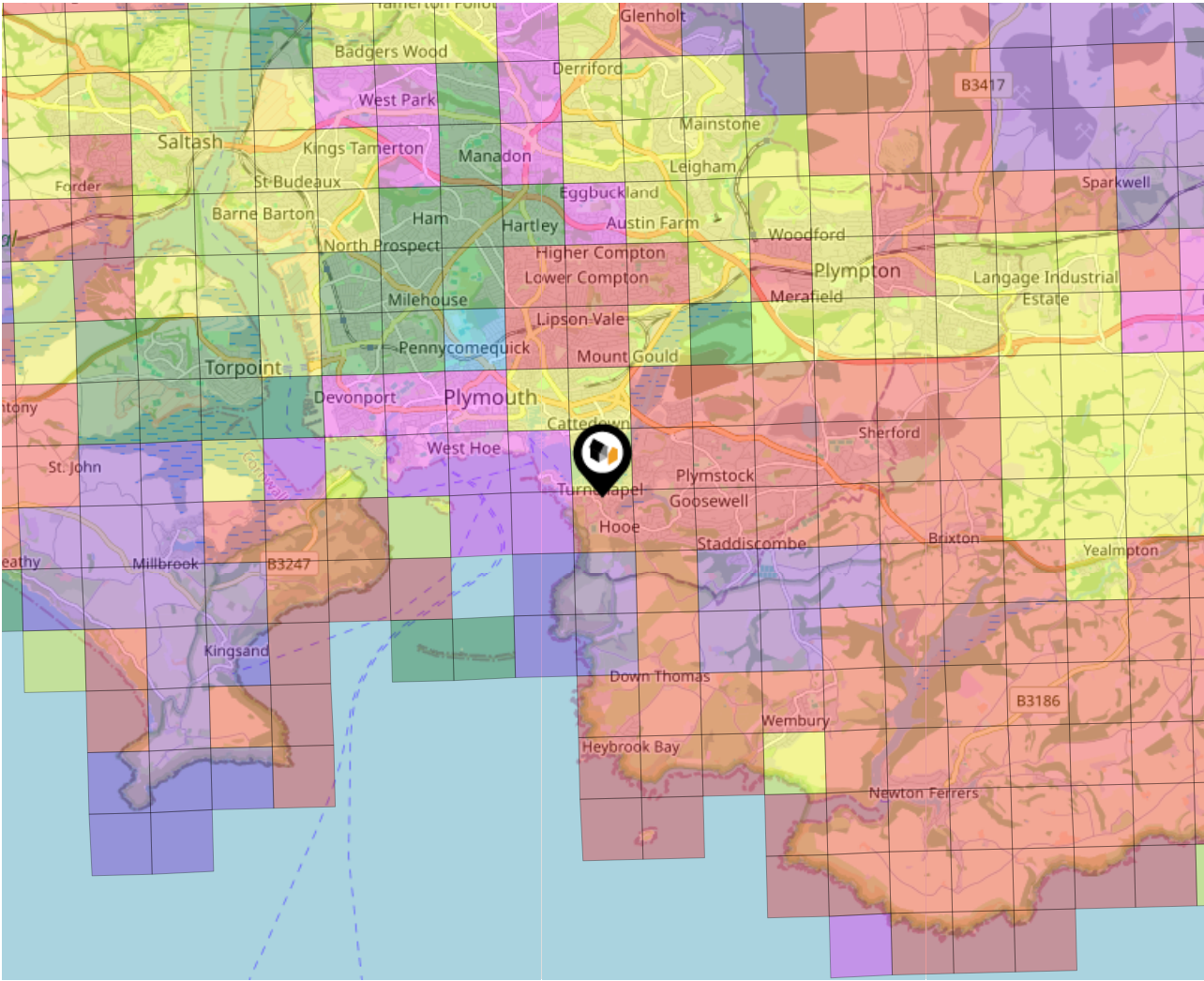


Key:

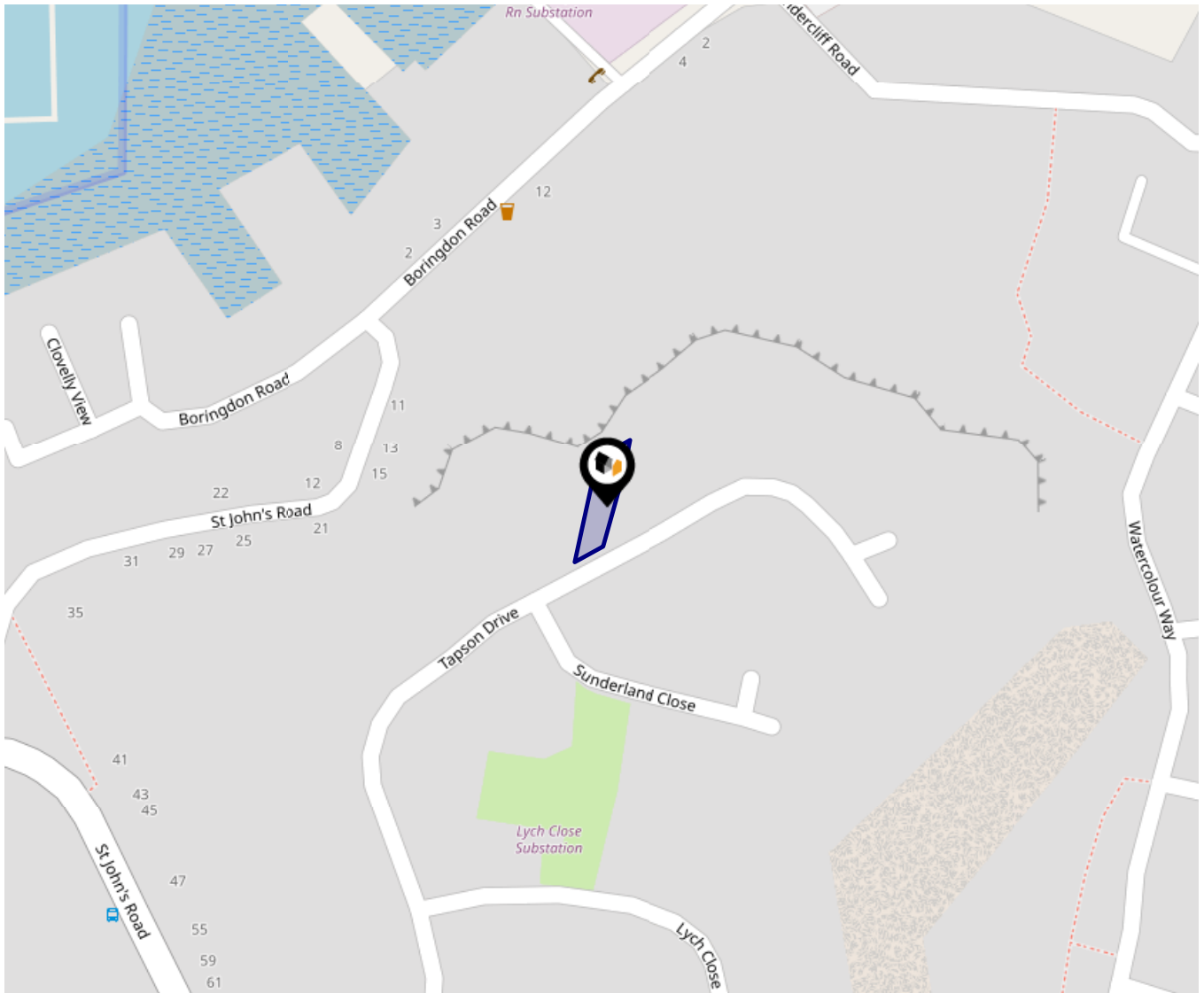
-  Power Pylons
-  Communication Masts

What is Radon?

Radon is a natural radioactive gas, which enters buildings from the ground. Exposure to high concentrations increases the risk of lung cancer. The UK Health Security Agency (UKHSA) recommends that radon levels should be reduced in homes where the annual average is at or above 200 becquerels per cubic metre (200 Bq/m³).



Local Area Road Noise



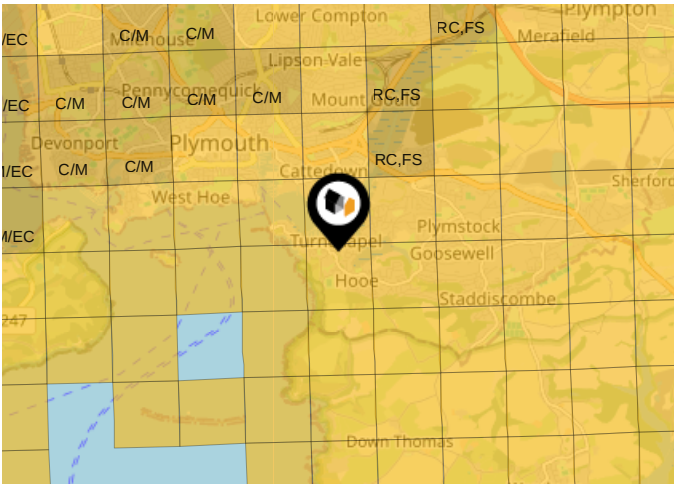
This data indicates the level of noise according to the strategic noise mapping of road sources within areas with a population of at least 100,000 people (agglomerations) and along major traffic routes. This indicates a 24 hour annual average noise level with separate weightings for the evening and night periods.

Noise levels are modelled on a 10m grid at a receptor height of 4m above ground, polygons are then produced by merging neighbouring cells within the following noise classes:

- 75.0+ dB
- 70.0-74.9 dB
- 65.0-69.9 dB
- 60.0-64.9 dB
- 55.0-59.9 dB

Ground Composition for this Address (Surrounding square kilometer zone around property)

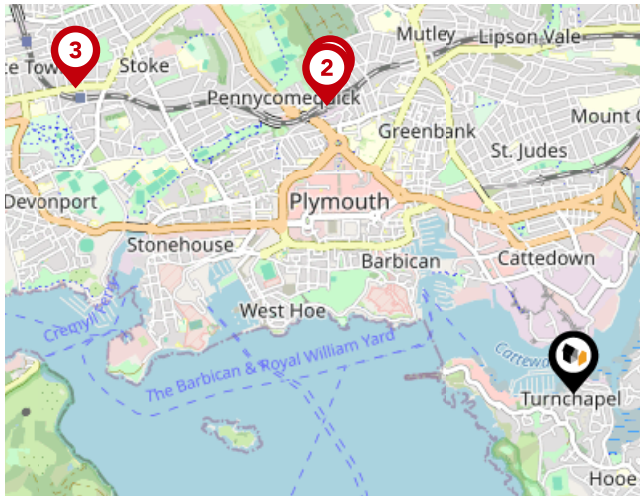
Carbon Content:	NONE	Soil Texture:	LOAM TO SANDY LOAM
Parent Material Grain:	ARENACEOUS - RUDACEOUS	Soil Depth:	SHALLOW
Soil Group:	LIGHT TO MEDIUM		






Primary Classifications (Most Common Clay Types)

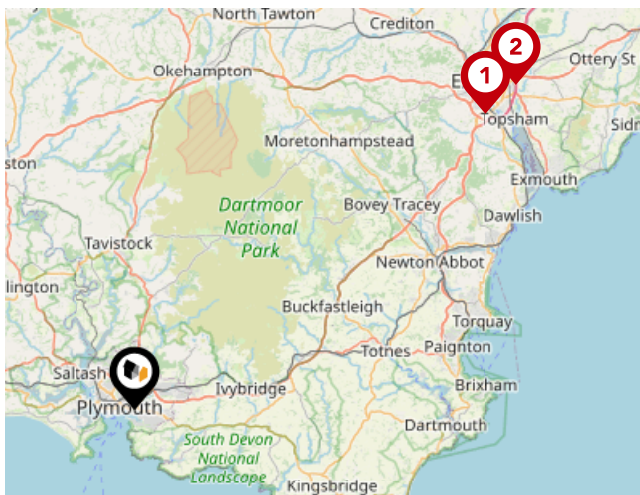
C/M	Claystone / Mudstone
FPC,S	Floodplain Clay, Sand / Gravel
FC,S	Fluvial Clays & Silts
FC,S,G	Fluvial Clays, Silts, Sands & Gravel
PM/EC	Prequaternary Marine / Estuarine Clay / Silt
QM/EC	Quaternary Marine / Estuarine Clay / Silt
RC	Residual Clay
RC/LL	Residual Clay & Loamy Loess
RC,S	River Clay & Silt
RC,FS	Riverine Clay & Floodplain Sands and Gravel
RC,FL	Riverine Clay & Fluvial Sands and Gravel
TC	Terrace Clay
TC/LL	Terrace Clay & Loamy Loess

Area Transport (National)





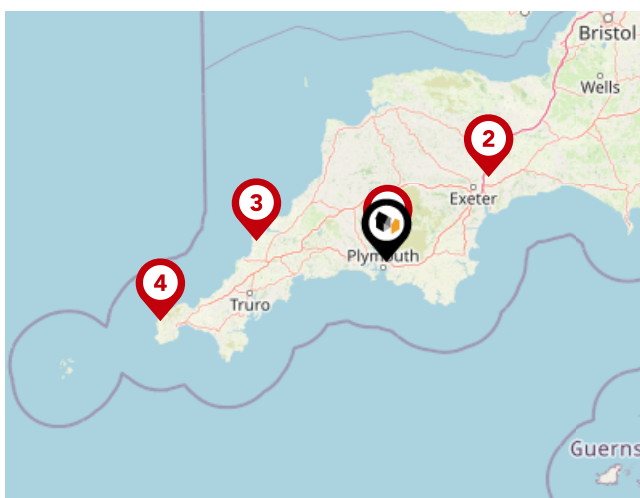
National Rail Stations

Pin	Name	Distance
	Plymouth Rail Station	1.81 miles
	Plymouth Rail Station	1.8 miles
	Devonport Rail Station	2.76 miles







Trunk Roads/Motorways

Pin	Name	Distance
	M5 J31	34.63 miles
	M5 J30	37.78 miles

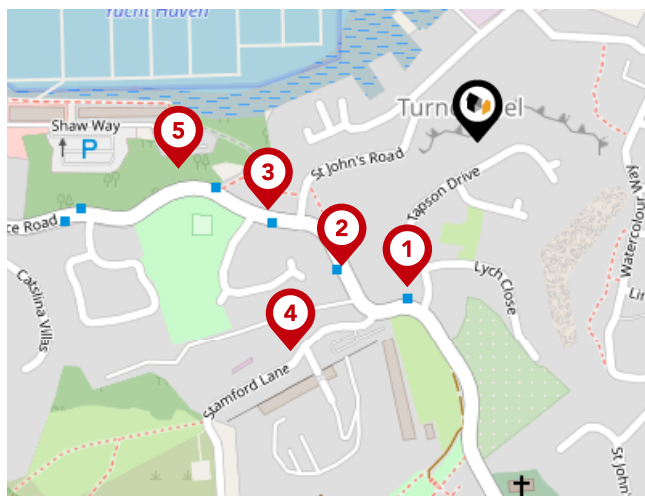


Airports/Helipads

Pin	Name	Distance
	Glenholt	4.5 miles
	Exeter Airport	40.2 miles
	St Mawgan	39.64 miles
	Joppa	70.83 miles

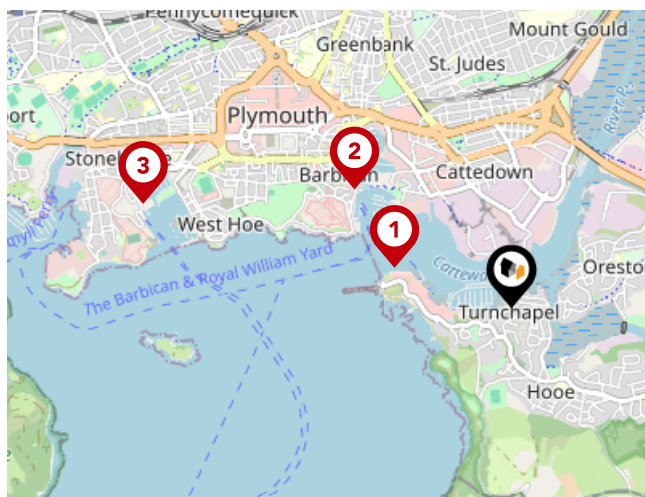
Area

Transport (Local)



Bus Stops/Stations

Pin	Name	Distance
1	Tapson Drive	0.1 miles
2	St. John's Road	0.11 miles
3	Cunliffe Avenue	0.13 miles
4	Fort Stamford	0.17 miles
5	Cunliffe Avenue	0.18 miles



Ferry Terminals

Pin	Name	Distance
1	Plymouth Mount Batten Ferry Landing	0.58 miles
2	Plymouth (Barbican) Landing Stage	0.93 miles
3	Plymouth Ferry Terminal	1.81 miles

Data Quality

We are committed to comprehensive property data being made available upfront to make the home buying and selling process quicker, easier and cheaper. This is why we have partnered with Sprift, the UK's leading supplier of property-specific data.



Contains public sector information licensed under the Open Government License v3.0

The information contained within this report is for general information purposes only.

Sprift Technologies Ltd aggregate this data from a wide variety of sources and while we endeavour to keep the information up to date and correct, we make no representations or warranties of any kind, express or implied, about the completeness, accuracy, reliability, of the information or related graphics contained within this report for any purpose.

Any reliance you place on such information is therefore strictly at your own risk. In no event will we be liable for any loss or damage including without limitation, indirect or consequential loss or damage, or any loss or damage whatsoever arising from loss of data or profits arising out of, or in connection with, the use of this report.



6 The Broadway Plymstock Plymouth PL9
7AU

01752 456000

plymstock@langtownandcountry.com

www.langtownandcountry.com

