

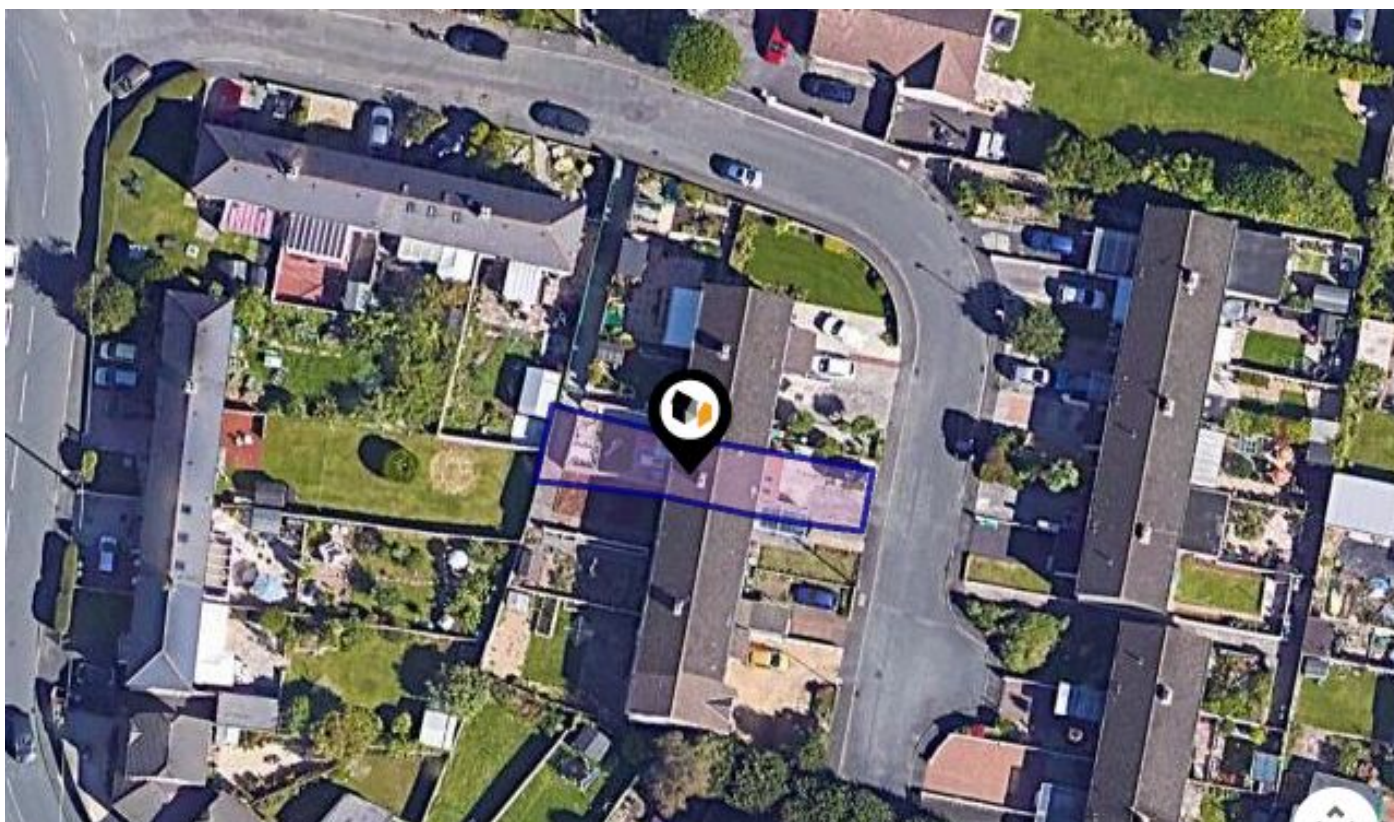


See More Online

KFB: Key Facts For Buyers

A Guide to This Property & the Local Area

Friday 12th September 2025



RONSDALE CLOSE, PLYMOUTH, PL9

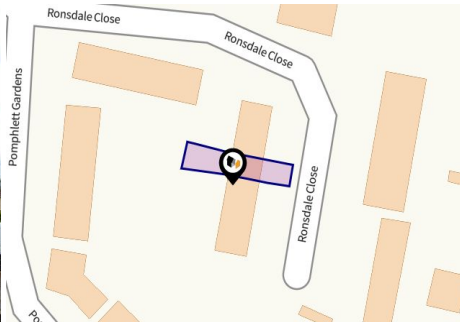
6 The Broadway Plymstock Plymouth PL9 7AU

01752 456000

plymstock@langtownandcountry.com

www.langtownandcountry.com





Property

Type:	Terraced
Bedrooms:	3
Floor Area:	796 ft ² / 74 m ²
Plot Area:	0.04 acres
Year Built :	1967-1975
Council Tax :	Band B
Annual Estimate:	£1,809
Title Number:	DN29722

Tenure: Freehold

Local Area

Local Authority:	City of plymouth
Conservation Area:	No
Flood Risk:	
• Rivers & Seas	Very low
• Surface Water	Very low


Estimated Broadband Speeds

(Standard - Superfast - Ultrafast)

8 mb/s	55 mb/s	1800 mb/s

Mobile Coverage:

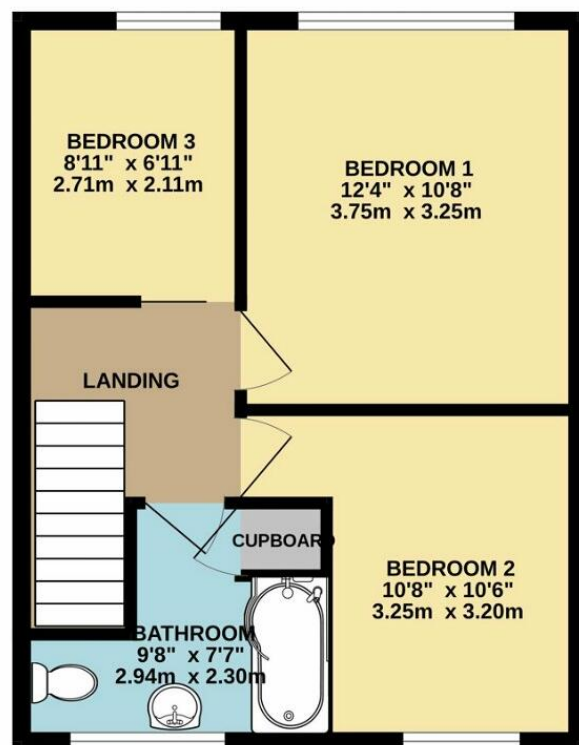
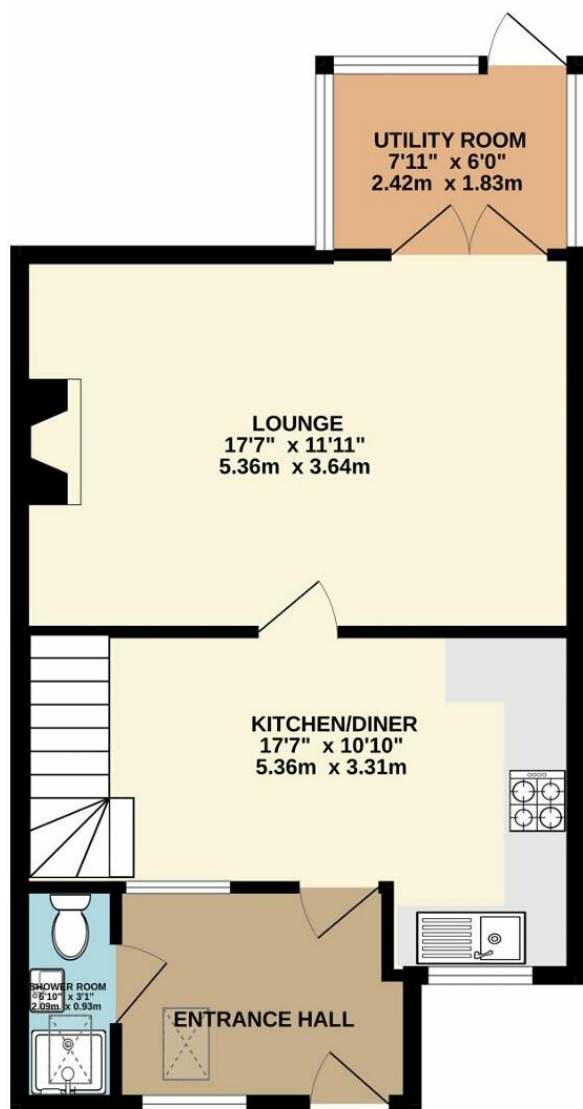
(based on calls indoors)



Satellite/Fibre TV Availability:

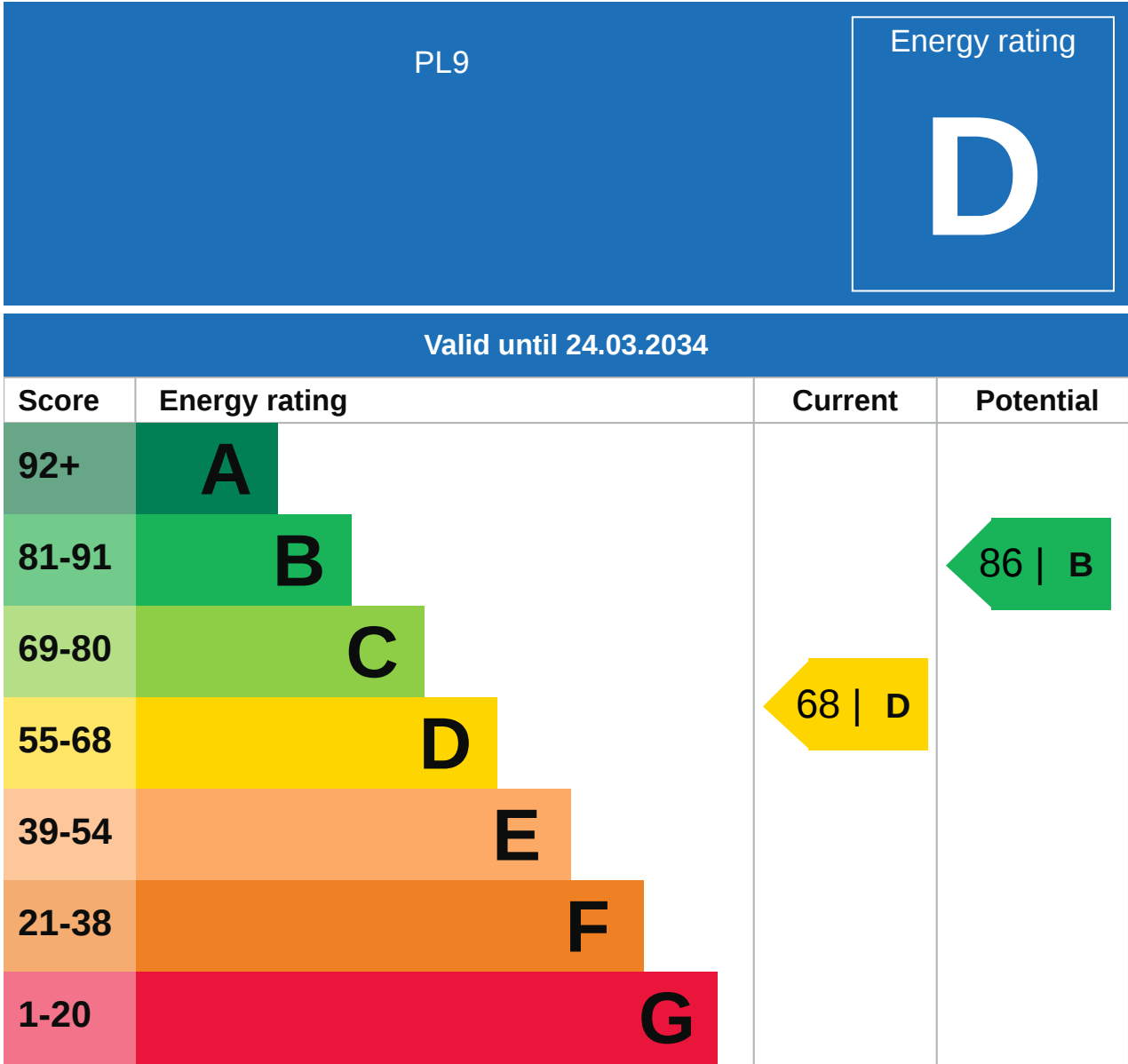


RONSDALE CLOSE, PLYMOUTH, PL9



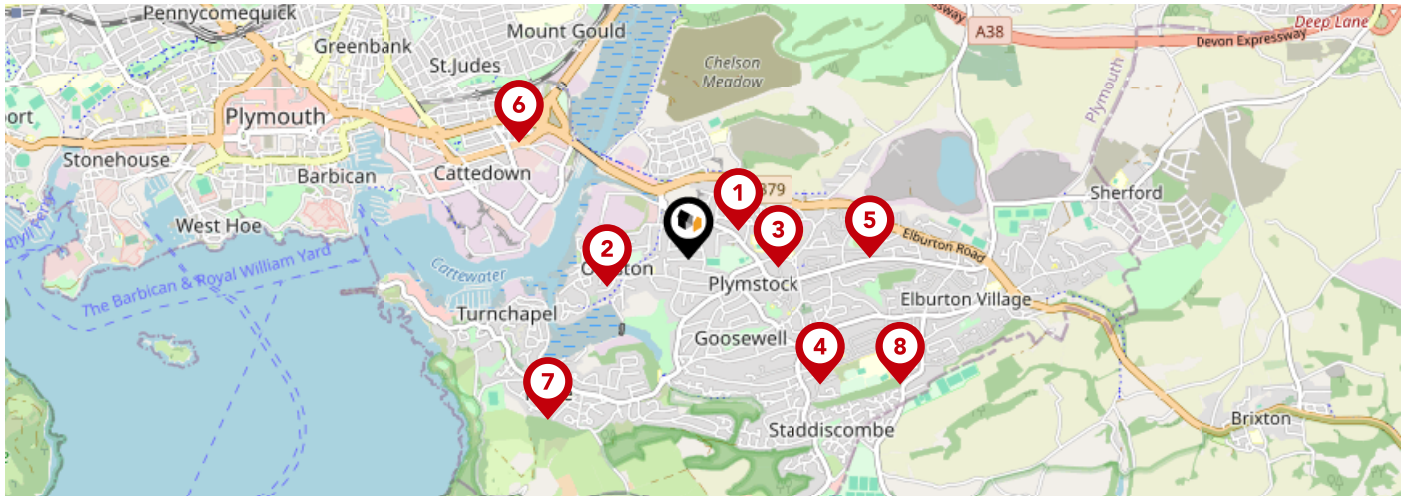
TOTAL FLOOR AREA : 900 sq.ft. (83.7 sq.m.) approx.
Measurements are approximate. Not to scale. Illustrative purposes only
Made with Metropix ©2024



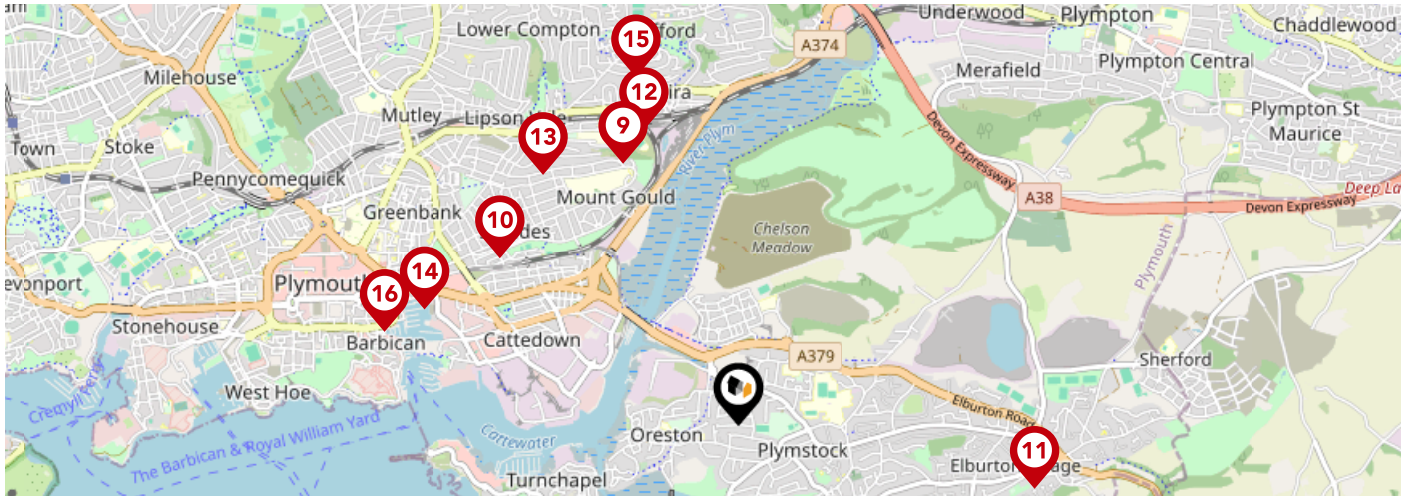










Additional EPC Data

Property Type:	House
Build Form:	Mid-Terrace
Transaction Type:	Marketed sale
Energy Tariff:	Dual
Main Fuel:	Mains gas (not community)
Main Gas:	Yes
Flat Top Storey:	No
Top Storey:	0
Glazing Type:	Double glazing, unknown install date
Previous Extension:	0
Open Fireplace:	0
Ventilation:	Natural
Walls:	Cavity wall, as built, no insulation (assumed)
Walls Energy:	Poor
Roof:	Pitched, 300 mm loft insulation
Roof Energy:	Very Good
Main Heating:	Boiler and radiators, mains gas
Main Heating Controls:	Programmer, room thermostat and TRVs
Hot Water System:	From main system
Hot Water Energy Efficiency:	Good
Lighting:	Low energy lighting in all fixed outlets
Floors:	Solid, no insulation (assumed)
Total Floor Area:	74 m ²

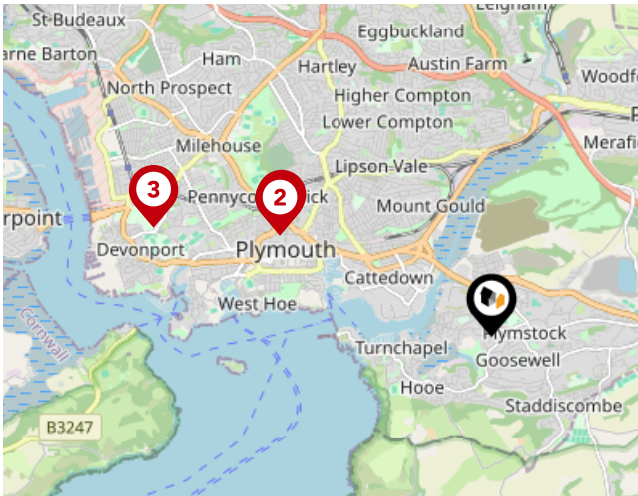


		Nursery	Primary	Secondary	College	Private
1	Pomphlett Primary School Ofsted Rating: Good Pupils: 424 Distance:0.28	<input type="checkbox"/>	<input checked="" type="checkbox"/>	<input type="checkbox"/>	<input type="checkbox"/>	<input type="checkbox"/>
2	Oreston Community Academy Ofsted Rating: Good Pupils: 419 Distance:0.4	<input type="checkbox"/>	<input checked="" type="checkbox"/>	<input type="checkbox"/>	<input type="checkbox"/>	<input type="checkbox"/>
3	Plymstock School Ofsted Rating: Good Pupils: 1671 Distance:0.43	<input type="checkbox"/>	<input type="checkbox"/>	<input checked="" type="checkbox"/>	<input type="checkbox"/>	<input type="checkbox"/>
4	Goosewell Primary Academy Ofsted Rating: Good Pupils: 419 Distance:0.86	<input type="checkbox"/>	<input checked="" type="checkbox"/>	<input type="checkbox"/>	<input type="checkbox"/>	<input type="checkbox"/>
5	Morley Meadow Primary School Ofsted Rating: Good Pupils: 224 Distance:0.86	<input type="checkbox"/>	<input checked="" type="checkbox"/>	<input type="checkbox"/>	<input type="checkbox"/>	<input type="checkbox"/>
6	Prince Rock Primary School Ofsted Rating: Outstanding Pupils: 408 Distance:0.97	<input type="checkbox"/>	<input checked="" type="checkbox"/>	<input type="checkbox"/>	<input type="checkbox"/>	<input type="checkbox"/>
7	Hooe Primary Academy Ofsted Rating: Good Pupils: 212 Distance:1	<input type="checkbox"/>	<input checked="" type="checkbox"/>	<input type="checkbox"/>	<input type="checkbox"/>	<input type="checkbox"/>
8	Coombe Dean School Ofsted Rating: Good Pupils: 995 Distance:1.17	<input type="checkbox"/>	<input type="checkbox"/>	<input checked="" type="checkbox"/>	<input type="checkbox"/>	<input type="checkbox"/>



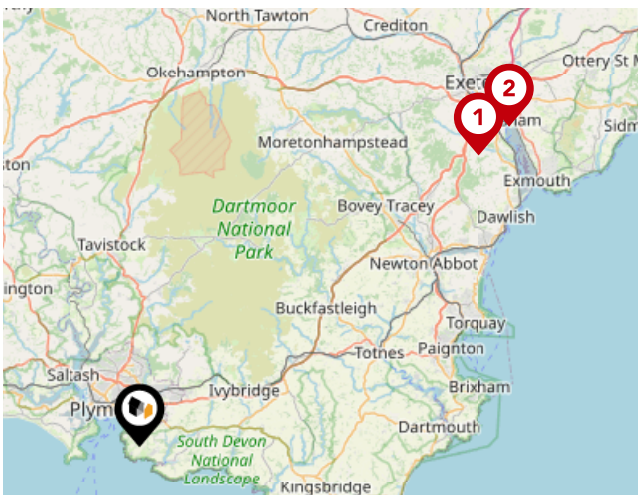
		Nursery	Primary	Secondary	College	Private
	Lipson Co-operative Academy Ofsted Rating: Good Pupils: 1102 Distance: 1.36	<input type="checkbox"/>	<input type="checkbox"/>	<input checked="" type="checkbox"/>	<input type="checkbox"/>	<input type="checkbox"/>
	Salisbury Road Primary School Ofsted Rating: Good Pupils: 381 Distance: 1.38	<input type="checkbox"/>	<input checked="" type="checkbox"/>	<input type="checkbox"/>	<input type="checkbox"/>	<input type="checkbox"/>
	Elburton Primary School Ofsted Rating: Outstanding Pupils: 465 Distance: 1.43	<input type="checkbox"/>	<input checked="" type="checkbox"/>	<input type="checkbox"/>	<input type="checkbox"/>	<input type="checkbox"/>
	Laira Green Primary School Ofsted Rating: Good Pupils: 230 Distance: 1.47	<input type="checkbox"/>	<input checked="" type="checkbox"/>	<input type="checkbox"/>	<input type="checkbox"/>	<input type="checkbox"/>
	Lipson Vale Primary School Ofsted Rating: Good Pupils: 405 Distance: 1.5	<input type="checkbox"/>	<input checked="" type="checkbox"/>	<input type="checkbox"/>	<input type="checkbox"/>	<input type="checkbox"/>
	Holy Cross Catholic Primary School Ofsted Rating: Good Pupils: 306 Distance: 1.59	<input type="checkbox"/>	<input checked="" type="checkbox"/>	<input type="checkbox"/>	<input type="checkbox"/>	<input type="checkbox"/>
	High View School Ofsted Rating: Outstanding Pupils: 356 Distance: 1.72	<input type="checkbox"/>	<input checked="" type="checkbox"/>	<input type="checkbox"/>	<input type="checkbox"/>	<input type="checkbox"/>
	ACE Schools Plymouth Ofsted Rating: Good Pupils: 233 Distance: 1.73	<input type="checkbox"/>	<input type="checkbox"/>	<input checked="" type="checkbox"/>	<input type="checkbox"/>	<input type="checkbox"/>

Area Transport (National)



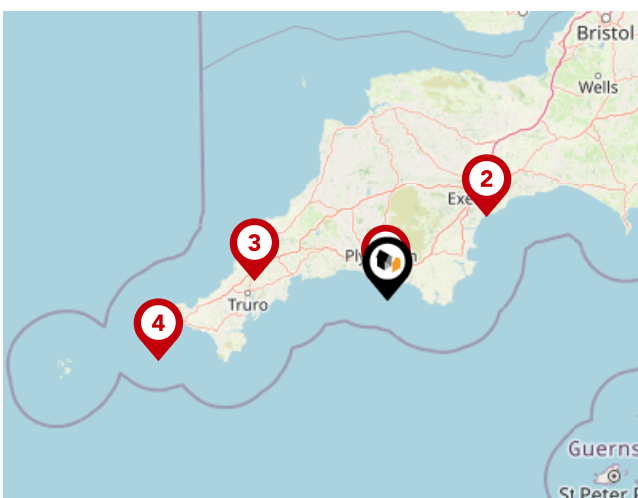
National Rail Stations

Pin	Name	Distance
1	Plymouth Rail Station	2.22 miles
2	Plymouth Rail Station	2.22 miles
3	Devonport Rail Station	3.36 miles



Trunk Roads/Motorways

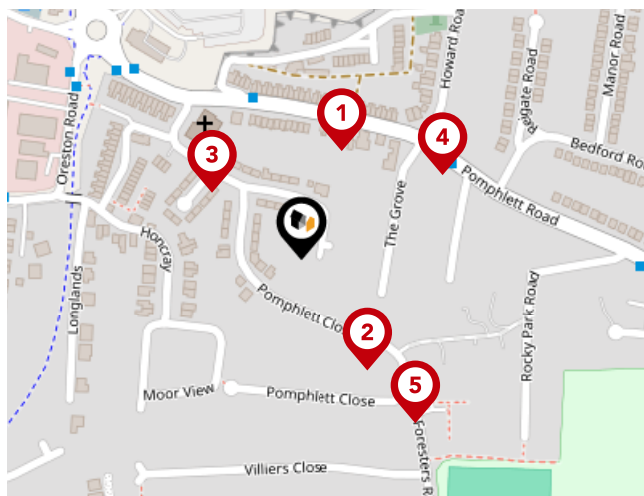
Pin	Name	Distance
1	M5 J31	33.71 miles
2	M5 J30	36.87 miles



Airports/Helipads

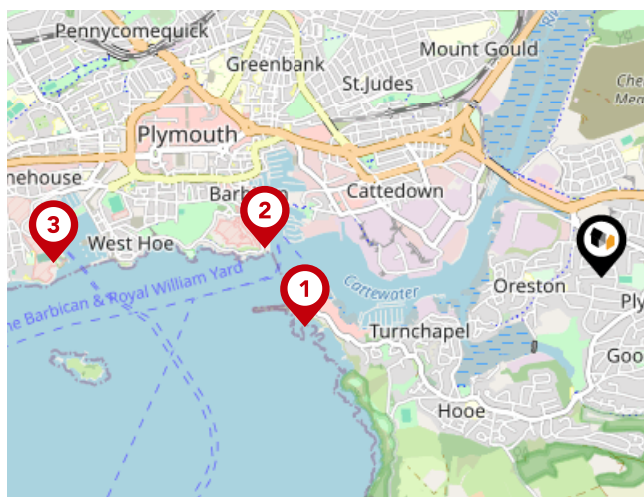
Pin	Name	Distance
1	Glenholt	4.1 miles
2	Exeter Airport	39.28 miles
3	St Mawgan	40.41 miles
4	Joppa	71.75 miles

Area Transport (Local)



Bus Stops/Stations

Pin	Name	Distance
1	Blue Peter	0.07 miles
2	Pomphlett Close	0.08 miles
3	Pomphlett Methodist Church	0.07 miles
4	Howard Road	0.1 miles
5	Army Cadet Hut	0.12 miles



Ferry Terminals

Pin	Name	Distance
1	Plymouth Mount Batten Ferry Landing	1.42 miles
2	Plymouth (Barbican) Landing Stage	1.59 miles
3	Plymouth Ferry Terminal	2.58 miles

Important - Please Read

These particulars do not constitute any part of an offer or contract. All statements in these details are made without liability on the part of or the seller.

They should not be relied upon as a statement or representation of fact and, although believed to be correct, are not guaranteed and form no part of an offer or contract. Any intending buyers must satisfy themselves as to their correctness.

Please note that all appliances and heating systems are not tested by and therefore no warranties can be given as to their good working order.

Data Quality

We are committed to comprehensive property data being made available upfront to make the home buying and selling process quicker, easier and cheaper. This is why we have partnered with Sprift, the UK's leading supplier of property-specific data.



Contains public sector information licensed under the Open Government License v3.0

The information contained within this report is for general information purposes only.

Sprift Technologies Ltd aggregate this data from a wide variety of sources and while we endeavour to keep the information up to date and correct, we make no representations or warranties of any kind, express or implied, about the completeness, accuracy, reliability, of the information or related graphics contained within this report for any purpose.

Any reliance you place on such information is therefore strictly at your own risk. In no event will we be liable for any loss or damage including without limitation, indirect or consequential loss or damage, or any loss or damage whatsoever arising from loss of data or profits arising out of, or in connection with, the use of this report.



6 The Broadway Plymstock Plymouth PL9
7AU

01752 456000

plymstock@langtownandcountry.com

www.langtownandcountry.com

