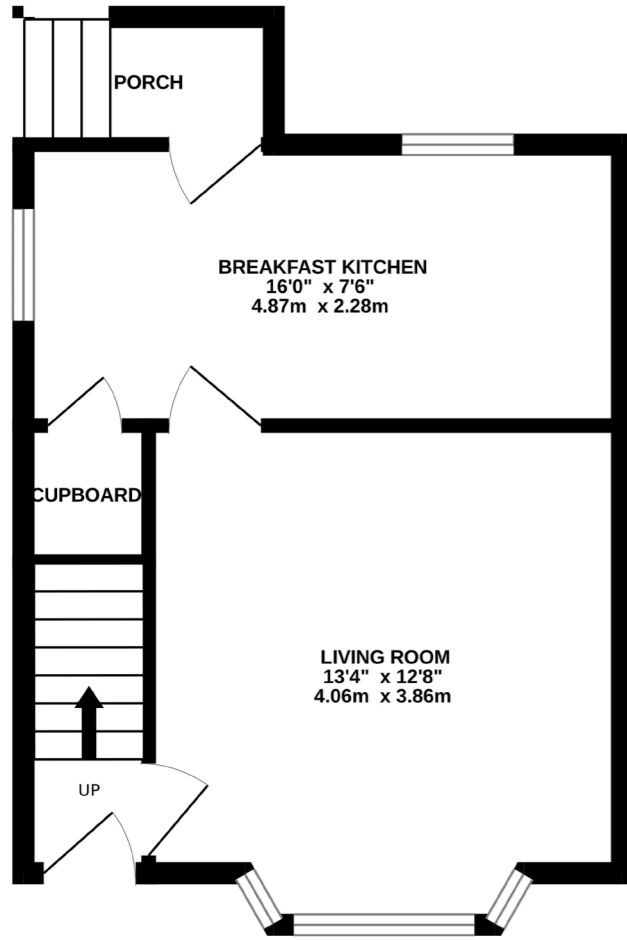
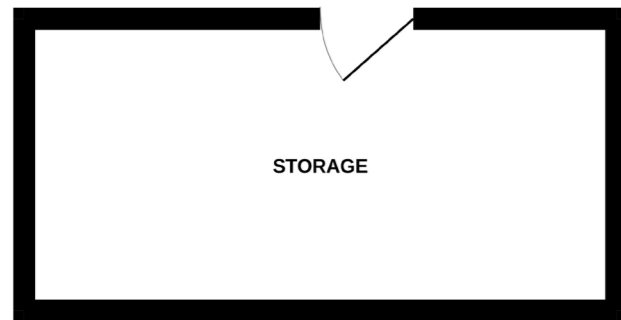
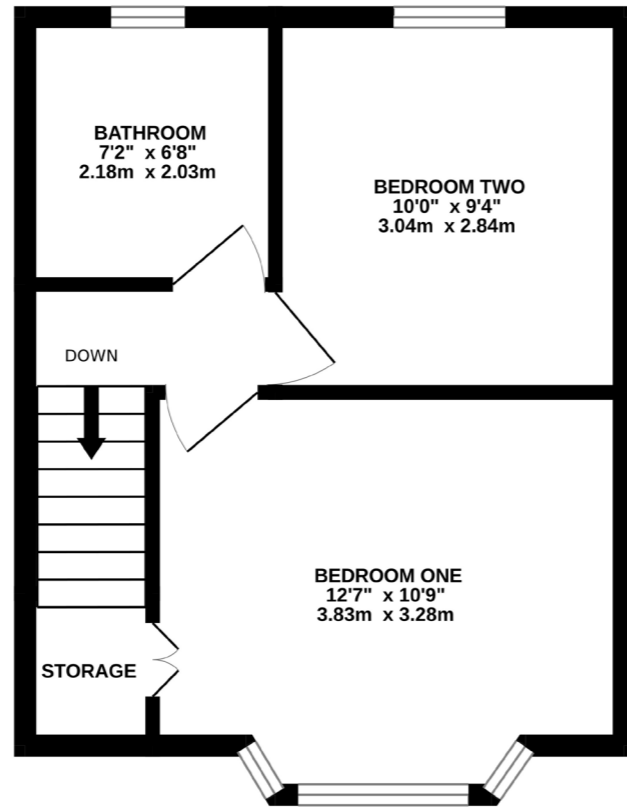


GROUND FLOOR
344 sq.ft. (32.0 sq.m.) approx.



1ST FLOOR
321 sq.ft. (29.8 sq.m.) approx.



LOWER GROUND FLOOR ROOM
124 sq.ft. (11.5 sq.m.) approx.

TOTAL FLOOR AREA : 789 sq.ft. (73.3 sq.m.) approx.
Measurements are approximate. Not to scale. Illustrative purposes only
Made with Metropix ©2024



**10 KNOX ROAD
HARROGATE, HG1 3EF
£1,000 PCM**

9 Albert Street, Harrogate
North Yorkshire HG1 1JX
Sales: 01423 503076
Lettings: 01423 530744

These particulars are given as guidance only and are expressly excluded from any contract. They give no warranty as to the condition or description and any recipient must satisfy himself on all matters stated herein. The property is offered subject to contract and to its being unsold and unlet. Appointments for viewing and contract of all negotiations shall be through Nicholls Tyreman Estate Agent.

UNFURNISHED

A well presented, brick built, semi detached property situated in this quiet residential part of town, close to local shops, schools and within easy reach of the Harrogate town centre.

The property has the benefit of double glazing, gas central heating and beautifully appointed kitchen and bathroom. There is also the added benefit of a large, lower ground floor store area.

The accommodation comprises: Entrance vestibule, large living room with bay window, breakfast kitchen with understairs storage cupboard, rear porch, two double bedrooms and bathroom. To the rear of the property is a large lawned garden which comes with a garden shed ample for storage and gardening tools.

2 Bedrooms

1 Reception Room

1 Bathroom

Available Now

£1,153.84 Returnable Bond

No Smokers/Pets

Council Tax: C - £1,989.07

Energy Rating: E



DIRECTIONS - HG1 3EF

From Harrogate town centre take Parliament Street and at the traffic light junction turn right onto Kings Road. At the end of the road turn left at the traffic lights onto Skipton Road. Turn right onto Bilton Lane and left onto Crab Lane. Bear right onto Bachelor Gardens and turn left onto Knox Road.

APPROXIMATE DISTANCES

Town Centre	1.8 miles
Railway Station	1.7 miles
Bus Route	150 metres
Airport	14.3 miles