



Everything you need to know about:

Victoria Street,  
Lytham St. Annes,  
FY8 5DB



**Introduction**



**The Property**



**Local Authority**



**Transport Links**

**Education**



**Health**



**Local Policing**





### An invaluable insight into your new home

This i-PACK brochure offers an informed overview of **Victoria Street** as a potential new home, along with essential material about its surrounding area and its local community. It provides a valuable insight for any prospective owner or tenant.

We wanted to provide you with information that you can absorb quickly, so we have presented it as visually as possible, making use of maps, icons, tables, graphs and charts. Overall, the brochure contains information about:

- **The Property** - including property details, floor plans, room details, photographs and Energy Performance Certificate.
- **Transport** - including locations of bus and coach stops, railway stations and ferry ports.
- **Health** - including locations, contact details and organisational information on the nearest GPs, pharmacies, hospitals and dentists.
- **Local Policing** - including locations, contact details and information about local community policing and the nearest police station, as well as police officers assigned to the area.
- **Education** - including locations of infant, primary and secondary schools and Key Performance Indicators (KPIs) for each key stage.







VICTORIA STREET, LYTHAM ST. ANNES £230,000



x3

Bedrooms



x2

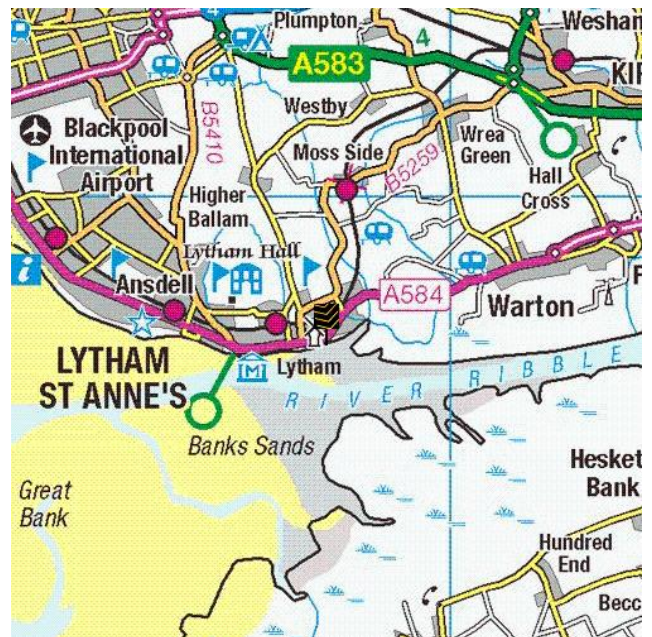
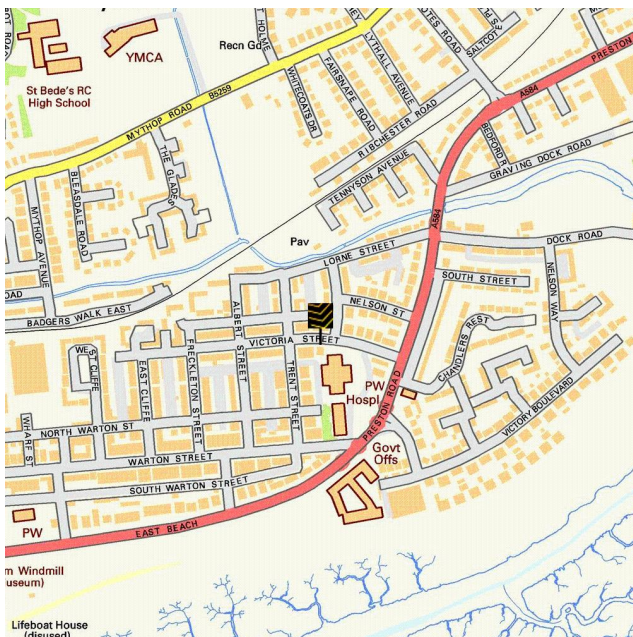
Living Rooms



x1

Bathrooms

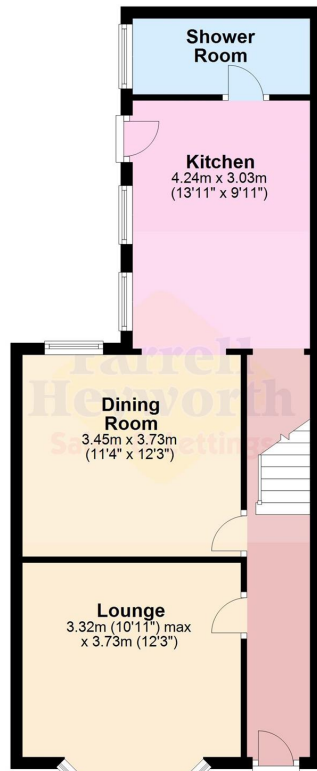
## Where you are



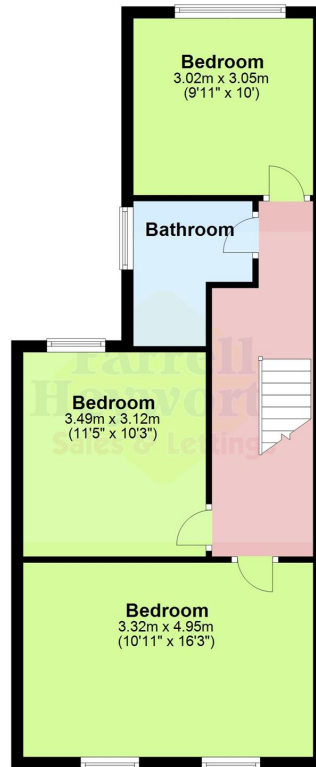








Ground Floor



First Floor







Everything you want  
to know about  
local authorities







**Get to know your local authorities**

Local government directly affects quality of life, particularly when it comes to council tax, planning, waste disposal and the impact of local policies. You may want to investigate how this is likely to affect you if you decide to move. There are nearly 400 local authorities in England, with five different types of local government structure. These can be broadly divided into **single-tier** and **two-tier authorities**. Single-tier authorities are **Metropolitan Authorities, London Boroughs** and **Unitary or Shire Authorities**. Two-tier authorities have both a **County Council**, and a **District Council or City Council**. There are also around 10,000 parish and town councils, effectively creating an additional tier in some areas - mostly, but not exclusively, in rural areas. The National Association of Local Councils (NALC) represents and works on behalf of these community councils and is a useful contact point.

The local authority locations and contact details for **Victoria Street** are:

Shire / County / District	Website	Address	Contact details
---------------------------	---------	---------	-----------------

**Disclaimer:** The information displayed above has been obtained using the property's postcode in proximity to its local authority. It is recommended that this information is independently verified.



Everything you want  
to know about  
transport links



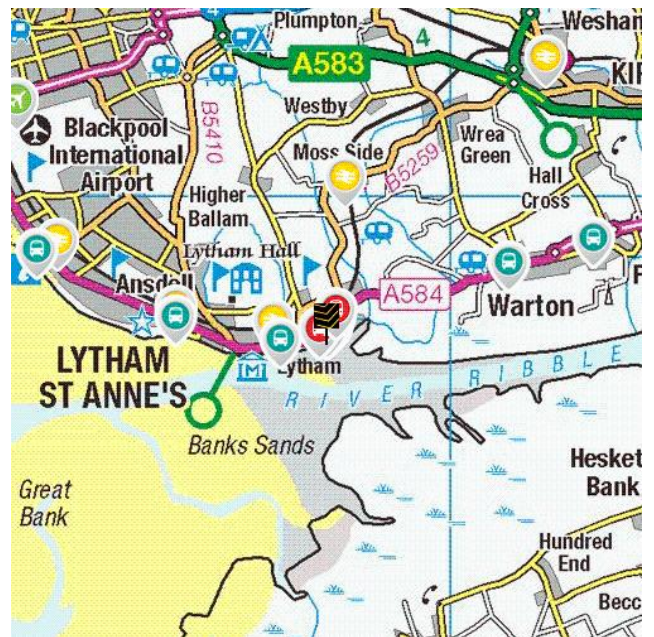
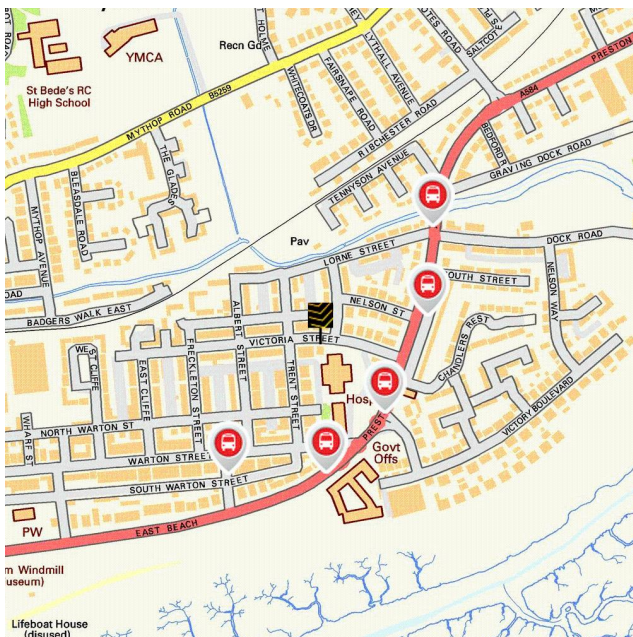







**Become familiar with public transport links**

Being able to choose to travel by public transport is important for many reasons. It helps to reduce congestion, provides access to work and education, and facilitates use of health and leisure facilities. If you or your family members travel abroad, access to the nearest ferry terminals is also likely to be a significant factor in choosing a new property. Using the maps below, you can pinpoint the precise locations of transport links for **Victoria Street**. Tables for each type of transport indicate the property's distance from the nearest bus stops, railway stations, coach stops and ferry terminals (providing that these facilities are within the scale proximity of the maps.)

**Transport Links**



	Airports	Approx Distance
	Blackpool International Airport	4.66 miles
	Liverpool John Lennon Airport	28.02 miles
	Manchester Airport	38.08 miles
	Ferry ports	Approx Distance
	Knott End-On-Sea Ferry Landing	13.19 miles
	Fleetwood for Knott End Ferry Landing	13.19 miles
	Heysham Ferry Terminal	20.35 miles
	Liverpool Belfast Ferry Terminal Bootle	20.59 miles
	Seacombe Ferry Terminal	22.95 miles
	Train Stations	Approx Distance
	Lytham Rail Station	0.66 miles
	Moss Side Rail Station	1.76 miles
	Ansdell & Fairhaven Rail Station	1.85 miles
	St Annes-on-the-Sea Rail Station	3.44 miles
	Kirkham & Wesham Rail Station	4.2 miles

**Disclaimer:** The information represented in this section has been sourced from the Department of Transport's Open Data and is based on the property's postcode. It is recommended that this information is independently verified.



**Farrell Heyworth** Landmark House 5a Cleveleys Avenue, Thornton-Cleveleys, FY5 2UH **01253 720500**



	Bus Stops	Approx Distance
	Lytham Hospital	0.09 miles
	South St	0.11 miles
	Lytham Hospital	0.12 miles
	Grosvenor St	0.15 miles
	Wordsworth Ave	0.16 miles
	Coach Stops	Approx Distance
	Lytham: Central Beach Coach Stop	0.61 miles
	Ansdell Coach Stop	1.85 miles
	Warton (Lancs): Pickwick Coach Stop	2.34 miles
	Freckleton Coach Stop	3.42 miles
	St Annes-on-the-Sea: Ashton Gdns Coach Stop	3.65 miles

**Disclaimer:** The information represented in this section has been sourced from the Department of Transport's Open Data and is based on the property's postcode. It is recommended that this information is independently verified.



**Farrell Heyworth** Landmark House 5a Cleveleys Avenue, Thornton-Cleveleys, FY5 2UH **01253 720500**



Everything you want  
to know about  
local schools





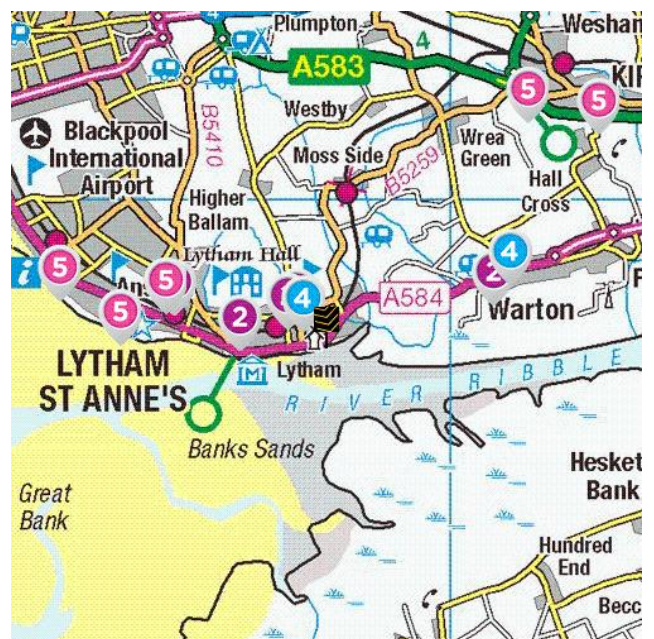


### How are local schools performing?

If schools are important to you, then this section sets out the published Key Performance Indicators for schools near to your prospective new home. Key Performance Indicators look primarily at how well pupils perform in their tests and examinations, as well as some other measures like attendance.

If you want to know more about a particular school or college, you can also visit the Ofsted website <http://www.ofsted.gov.uk/inspection-reports/find-inspection-report>

### Local Schools



The next page shows tables and charts divided into Key Stages and a list of respective schools local to **Victoria Street**. There are four main age-related Key Stages defined as:



Special schools are marked with this icon

Key Stage	Definition
Key Stage 1	Fits broadly with the first stage of education, i.e. ages 5-7.
Key Stage 2	Fits the later stage of primary education, often known as junior schools, i.e. ages 8-11. This takes pupils up to the standardised break at age 11 after which pupils generally change schools and transfer to secondary education.
Key Stage 3	Secondary education split between key stages 3 and 4, with key stage 3 covering ages 11-13.
Key Stage 4	Key Stage 4 (ages 14-16) covers the two year period of study for GCSE level examinations.
Key Stage 5	Beyond key stage 4 is 16+ or Sixth Form provision, sometimes unofficially referred to as Key Stage 5.



**Farrell Heyworth** Landmark House 5a Cleveleys Avenue, Thornton-Cleveleys, FY5 2UH **01253 720500**



	Key Stage 2 - Information	Approx Distance
	<p><b>Name:</b> St Peter's Catholic Primary School, Lytham  <b>Address:</b> Norfolk Road, Lytham St Annes, FY8 4JG  <b>Contact Number:</b> 01253734658  <b>Age Range:</b> 4-11 yrs  <b>Local Education Authority:</b> Lancashire  <b>Religious Character:</b> Roman Catholic</p>	0.53 miles
	<p><b>Name:</b> Lytham Church of England Voluntary Aided Primary School  <b>Address:</b> Park View Road, Lytham St Annes, FY8 4HA  <b>Contact Number:</b> 01253736900  <b>Age Range:</b> 5-11 yrs  <b>Local Education Authority:</b> Lancashire  <b>Religious Character:</b> Church of England</p>	0.57 miles
	<p><b>Name:</b> Lytham Hall Park Primary School  <b>Address:</b> South Park, Lytham St Annes, FY8 4QU  <b>Contact Number:</b> 01253738864  <b>Age Range:</b> 4-11 yrs  <b>Local Education Authority:</b> Lancashire  <b>Religious Character:</b> Does not apply</p>	1.06 miles
	<p><b>Name:</b> Ansdell Primary School  <b>Address:</b> Lansdowne Road, Lytham St Annes, FY8 4DR  <b>Contact Number:</b> 01253736902  <b>Age Range:</b> 4-11 yrs  <b>Local Education Authority:</b> Lancashire  <b>Religious Character:</b> Does not apply</p>	1.93 miles
	<p><b>Name:</b> Holy Family Catholic Primary School, Warton  <b>Address:</b> Lytham Road, Preston, PR4 1AH  <b>Contact Number:</b> 01772633623  <b>Age Range:</b> 4-11 yrs  <b>Local Education Authority:</b> Lancashire  <b>Religious Character:</b> Roman Catholic</p>	2.15 miles

**Disclaimer:** The information represented in this section has been sourced from the Department of Education's 2019 results data s and is based on the property's postcode.



## Reading, Writing and Maths

	Name	Expected	Higher
2	St Peter's Catholic Primary School, Lytham	86.0 %	17.0 %
	Lytham Church of England Voluntary Aided Primary School	63.0 %	6.0 %
	Lytham Hall Park Primary School	80.0 %	18.0 %
	Ansdell Primary School	70.0 %	3.0 %
	Holy Family Catholic Primary School, Warton	82.0 %	0.0 %
	<b>Lancashire</b>	64.0 %	10.0 %
	<b>National</b>	65.0 %	11.0 %

## Primary Progress Measures

As well as actual pupil performance in tests and exams an important Key Performance Indicator is that of progress measures that compare the actual achievements of other pupils nationally with similar prior attainment. Any increase in attainment achieved by each pupil will be reflected in the schools progress scores. They are fairer to schools in challenging circumstances, as they recognise a school that is doing a good job with an intake with poor prior attainment


## Progress Measures for 2019

	Name	Math	Reading	Writing
2	St Peter's Catholic Primary School, Lytham	-0.7 %	1.1 %	-0.2 %
	Lytham Church of England Voluntary Aided Primary School	0.3 %	1.9 %	-1.2 %
	Lytham Hall Park Primary School	0.4 %	0.6 %	1.6 %
	Ansdell Primary School	1.5 %	1.9 %	-1.7 %
	Holy Family Catholic Primary School, Warton	1.0 %	1.0 %	2.2 %

**Disclaimer:** The information represented in this section has been sourced from the Department of Education's 2019 results data set and is based on the property's postcode.



**Farrell Heyworth** Landmark House 5a Cleveleys Avenue, Thornton-Cleveleys, FY5 2UH 01253 720500

	Key Stage 4 - Information	Approx Distance
	<p><b>Name:</b> St Bede's Catholic High School  <b>Address:</b> Talbot Road, Lytham St Annes, FY8 4JL  <b>Contact Number:</b> 01253737174  <b>Age Range:</b> 11-16 yrs  <b>Local Education Authority:</b> Lancashire  <b>Religious Character:</b> Roman Catholic</p>	0.4 miles
	<p><b>Name:</b> Lytham St Annes High School  <b>Address:</b> Worsley Road, Lytham St Annes, FY8 4DG  <b>Contact Number:</b> 01253733192  <b>Age Range:</b> 11-16 yrs  <b>Local Education Authority:</b> Lancashire  <b>Religious Character:</b> Does not apply</p>	2.05 miles
	<p>  <b>Name:</b> Bracken School  <b>Address:</b> 1 Harbour Lane, Preston, PR4 1YA  <b>Contact Number:</b> 01772631531  <b>Age Range:</b> 11-16 yrs  <b>Local Education Authority:</b> Lancashire  <b>Religious Character:</b> None</p>	2.41 miles
	<p><b>Name:</b> ArnoldKEQMS (AKS)  <b>Address:</b> Clifton Drive South, Lytham St Annes, FY8 1DT  <b>Contact Number:</b> 01253784100  <b>Age Range:</b> 2-19 yrs  <b>Local Education Authority:</b> Lancashire  <b>Religious Character:</b> None</p>	2.55 miles
	<p><b>Name:</b> The St Anne's College Grammar School  <b>Address:</b> 293 Clifton Drive South, Lytham St Annes, FY8 1HN  <b>Contact Number:</b> 01253725815  <b>Age Range:</b> 2-19 yrs  <b>Local Education Authority:</b> Lancashire  <b>Religious Character:</b> None</p>	3.35 miles

**Disclaimer:** The information represented in this section has been sourced from the Department of Education's 2019 results data s and is based on the property's postcode.





**Percentage of pupils achieving 5+ A\*-C/9-4 or equivalents including 9-4 in both English and mathematics GCSEs**

	Name	2019	2018	2017	2016
4	St Bede's Catholic High School	72.0 %	64.0 %	62.0 %	66.0 %
	Lytham St Annes High School	69.0 %	75.0 %	71.0 %	58.0 %
	Bracken School	N/A	N/A	N/A	N/A
	ArnoldKEQMS (AKS)	0.0 %	0.0 %	0.0 %	0.0 %
	The St Anne's College Grammar School	46.0 %	25.0 %	42.0 %	25.0 %
	<b>Lancashire</b>	66.0 %	66.1 %	61.7 %	58.5 %
	<b>National</b>	60.0 %	59.4 %	56.6 %	53.5 %

**Disclaimer:** The information represented in this section has been sourced from the Department of Education's 2017 results data set and is based on the property's postcode.

**Average number of GCSE entries per pupil**

	Name	Number
4	St Bede's Catholic High School	7.8
	Lytham St Annes High School	8.4
	Bracken School	N/A
	ArnoldKEQMS (AKS)	5.4
	The St Anne's College Grammar School	5.0
	<b>Lancashire</b>	7.5
	<b>National</b>	7.1

**Disclaimer:** The information represented in this section has been sourced from the Department of Education's 2019 results data set and is based on the property's postcode.



	Key Stage 5 - Information	Approx Distance
	<p><b>Name:</b> Lytham St Annes High School  <b>Address:</b> Worsley Road, Lytham St Annes, FY8 4DG  <b>Contact Number:</b> 01253733192  <b>Age Range:</b> 11-16 yrs  <b>Local Education Authority:</b> Lancashire  <b>Religious Character:</b> Does not apply</p>	2.05 miles
	<p><b>Name:</b> ArnoldKEQMS (AKS)  <b>Address:</b> Clifton Drive South, Lytham St Annes, FY8 1DT  <b>Contact Number:</b> 01253784100  <b>Age Range:</b> 2-19 yrs  <b>Local Education Authority:</b> Lancashire  <b>Religious Character:</b> None</p>	2.55 miles
	<p><b>Name:</b> The St Anne's College Grammar School  <b>Address:</b> 293 Clifton Drive South, Lytham St Annes, FY8 1HN  <b>Contact Number:</b> 01253725815  <b>Age Range:</b> 2-19 yrs  <b>Local Education Authority:</b> Lancashire  <b>Religious Character:</b> None</p>	3.35 miles
	<p><b>Name:</b> Kirkham Grammar School  <b>Address:</b> Ribby Road, Preston, PR4 2BH  <b>Contact Number:</b> 01772671079  <b>Age Range:</b> 3-19 yrs  <b>Local Education Authority:</b> Lancashire  <b>Religious Character:</b> None</p>	3.76 miles
	<p><b>Name:</b> Carr Hill High School  <b>Address:</b> Royal Avenue, Preston, PR4 2ST  <b>Contact Number:</b> 01772682008  <b>Age Range:</b> 11-16 yrs  <b>Local Education Authority:</b> Lancashire  <b>Religious Character:</b> Does not apply  <b>Admission Policy:</b> Comprehensive</p>	4.28 miles

**Disclaimer:** The information represented in this section has been sourced from the Department of Education's 2019 results data s and is based on the property's postcode.





**Percentage of A level students achieving at least three levels at grades AAB or better, at least two of which are in facilitating subjects**

	Name	%
5	Lytham St Annes High School	N/A
	ArnoldKEQMS (AKS)	19.5 %
	The St Anne's College Grammar School	N/A
	Kirkham Grammar School	12.7 %
	Carr Hill High School	N/A
	<b>Lancashire</b>	<b>15.1 %</b>
	<b>National</b>	<b>16.5 %</b>

**Disclaimer:** The information represented in this section has been sourced from the Department of Education's 2019 results data set and is based on the property's postcode.

As well as actual pupil performance in tests and exams, an important Key Performance Indicator is that of Value Added. When pupils start a school, they all have varying levels of ability and social advantage. A school's Value Added score measures how much progress they have made from the beginning to the end of their compulsory secondary education (i.e. between the end of Key Stage 2 and the end of Key Stage 4). It is a quick measurement of the effect of a school on its pupils.

	Name	Value Added
5	Lytham St Annes High School	N/A
	ArnoldKEQMS (AKS)	0.1
	The St Anne's College Grammar School	N/A
	Kirkham Grammar School	0.0
	Carr Hill High School	N/A



**Farrell Heyworth** Landmark House 5a Cleveleys Avenue, Thornton-Cleveleys, FY5 2UH **01253 720500**



Everything you want  
to know about  
local health services








**How local are the health services?**

We all want good access to local health facilities, wherever we live. To see how well **Victoria Street** is served, we have set out below the exact locations of hospitals, Accident & Emergency centres, GPs, pharmacies, dentists, out-of-hours medical care and walk-in clinics. Where it's available, you will find more detailed information, including the names of practitioners and their contact details.

Hospitals		Approx Distance
	Blackpool Victoria Hospital, Whinney Heys Road, Blackpool, Lancashire, FY3 8NR	6.25 miles
	Southport And Formby District General Hospital, Southport, Merseyside, PR8 6PN	7.43 miles
	Royal Preston Hospital, Sharoe Green Lane North, Preston, Lancashire, PR2 9HT	10.44 miles
	Ormskirk And District General Hospital, Ormskirk, Lancashire, L39 2AZ	12.49 miles
	Chorley And South Ribble Hospital, Chorley and South Ribble Hospital, Chorley, Lancashire, PR7 1PP	13.71 miles
A&E		Approx Distance
	Blackpool Victoria Hospital, Whinney Heys Road, Blackpool, Lancashire, FY3 8NR	6.25 miles
	Southport And Formby District General Hospital, Southport, Merseyside, PR8 6PN	7.43 miles
	Royal Preston Hospital, Sharoe Green Lane North, Preston, Lancashire, PR2 9HT	10.44 miles
	Chorley And South Ribble Hospital, Chorley and South Ribble Hospital, Chorley, Lancashire, PR7 1PP	13.71 miles
	Royal Albert Edward Infirmary, Wigan, Lancashire, WN1 2NN	18.11 miles

	Walk-in Clinics	Approx Distance
	Blackpool Nhs Walk-in Centre, Whitegate Health Centre, Blackpool, Lancashire, FY3 9ES	6.17 miles
	Blackpool Victoria Hospital, Whinney Heys Road, Blackpool, Lancashire, FY3 8NR	6.25 miles
	Ormskirk And District General Hospital, Ormskirk, Lancashire, L39 2AZ	12.49 miles
	Same Day Health Centre – Fleetwood, Same Day Health Centre, Fleetwood, Lancashire, FY7 6HP	12.77 miles
	The Skelmersdale Walk In Centre, 116-118 The Concourse, Skelmersdale, Lancashire, WN8 6LJ	14.91 miles
	GPs	Approx Distance
	FERNBANK SURGERY, LYTHAM PCC, FY8 5DZ	0.1 miles
	HOLLAND HOUSE SURGERY, LYTHAM PRIMARY CARE CNTR, LANCASHIRE, FY8 5DZ	0.1 miles
	ANSDELL MEDICAL CENTRE, ANSDELL MEDICAL CENTRE, LANCASHIRE, FY8 4GW	2.23 miles
	POPLAR HOUSE SURGERY, 24 ST ANNES ROAD EAST, LANCASHIRE, FY8 1UR	3.29 miles
	PARK MEDICAL PRACTICE, PARK MEDICAL PRACTICE, FY8 2BD	3.49 miles
	Dental Surgeons	Approx Distance
	Community Dental Services, Ashton Road, LANCASTER, Lancashire, LA1 4RR	21.66 miles
	Mayo Dental Clinic, Dallas Road, LANCASTER, Lancashire, LA1 1TW	21.95 miles
	Mayo Dental Clinic, 3 Meeting House Lane, LANCASTER, Lancashire, LA1 1TJ	22.07 miles
	Central Dental Practice, Telephone House, LANCASTER, Lancashire, LA1 1AB	22.08 miles
	Brock Street Dental Practice, 8 Brock Street, LANCASTER, Lancashire, LA1 1UU	22.09 miles

**Disclaimer:** The information represented in this section has been sourced from Experian and is based on the property's postcode.



**Farrell Heyworth** Landmark House 5a Cleveleys Avenue, Thornton-Cleveleys, FY5 2UH **01253 720500**





Everything you want  
to know about  
local policing





### Understanding who polices your neighbourhood

When you move to a new area, you want to know the arrangements for local community policing. See below for essential information about police services near to **Victoria Street**. We have included location and contact details for the police station and wherever possible, details of police officers assigned to the area.

#### Your policing neighbourhood

The name of your policing neighbourhood is **Clifton, Park, St Johns, Lytham** and it has a population of **13562**.

Your Local Policing Team			
Name	Rank	Tel No.	E-mail
Gary Hickman	PCSO		

**Disclaimer:** The information represented in this section has been sourced from data.police.uk.

**Disclaimer:** The information represented in this section has been sourced from data.police.uk.



