



Everything you need to know about:

**Singleton Avenue,
Lytham St. Annes,
FY8 3JU**



Introduction



The Property



Local Authority



Transport Links

Education



Health



Local Policing





An invaluable insight into your new home

This i-PACK brochure offers an informed overview of **Singleton Avenue** as a potential new home, along with essential material about its surrounding area and its local community. It provides a valuable insight for any prospective owner or tenant.

We wanted to provide you with information that you can absorb quickly, so we have presented it as visually as possible, making use of maps, icons, tables, graphs and charts. Overall, the brochure contains information about:

- **The Property** - including property details, floor plans, room details, photographs and Energy Performance Certificate.
- **Transport** - including locations of bus and coach stops, railway stations and ferry ports.
- **Health** - including locations, contact details and organisational information on the nearest GPs, pharmacies, hospitals and dentists.
- **Local Policing** - including locations, contact details and information about local community policing and the nearest police station, as well as police officers assigned to the area.
- **Education** - including locations of infant, primary and secondary schools and Key Performance Indicators (KPIs) for each key stage.





SINGLETON AVENUE, LYTHAM ST. ANNES £264,950



x3
Bedrooms

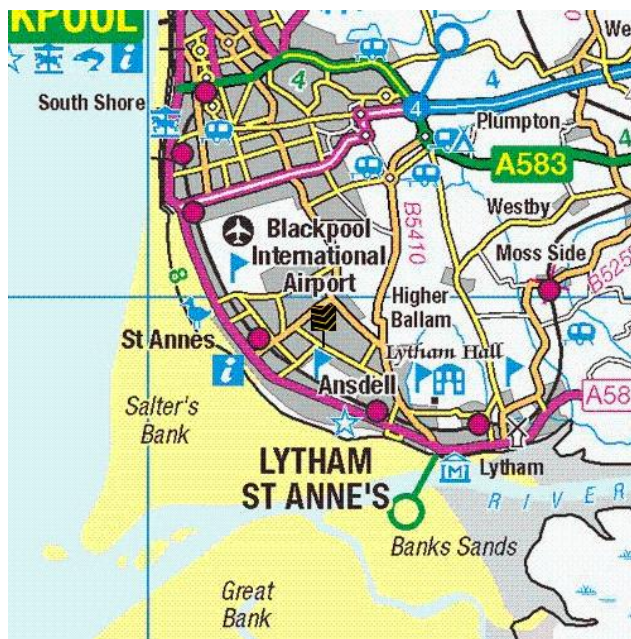
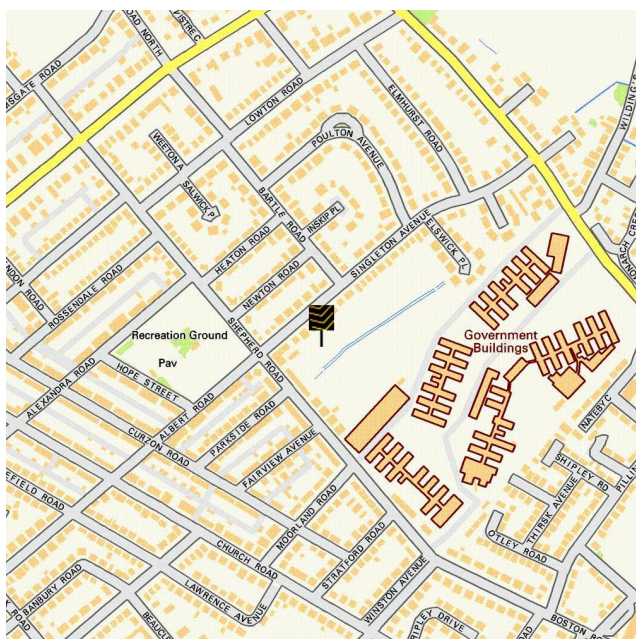


x0
Living Rooms



x1
Bathrooms

Where you are





i-PACK

SINGLETON AVENUE, LYTHAM ST. ANNES
£264,950



Farrell Heyworth Landmark House 5a Cleveleys Avenue, Thornton-Cleveleys, FY5 2UH 01253 720500





Everything you want
to know about
local authorities





Get to know your local authorities

Local government directly affects quality of life, particularly when it comes to council tax, planning, waste disposal and the impact of local policies. You may want to investigate how this is likely to affect you if you decide to move. There are nearly 400 local authorities in England, with five different types of local government structure. These can be broadly divided into **single-tier** and **two-tier authorities**.

Single-tier authorities are **Metropolitan Authorities**, **London Boroughs** and **Unitary** or **Shire Authorities**.

Two-tier authorities have both a **County Council**, and a **District Council** or **City Council**.

There are also around 10,000 parish and town councils, effectively creating an additional tier in some areas - mostly, but not exclusively, in rural areas. The National Association of Local Councils (NALC) represents and works on behalf of these community councils and is a useful contact point.

The local authority locations and contact details for **Singleton Avenue** are:

Shire / County / District	Website	Address	Contact details
---------------------------	---------	---------	-----------------

Disclaimer: The information displayed above has been obtained using the property's postcode in proximity to its local authority. It is recommended that this information is independently verified.



Everything you want
to know about
transport links

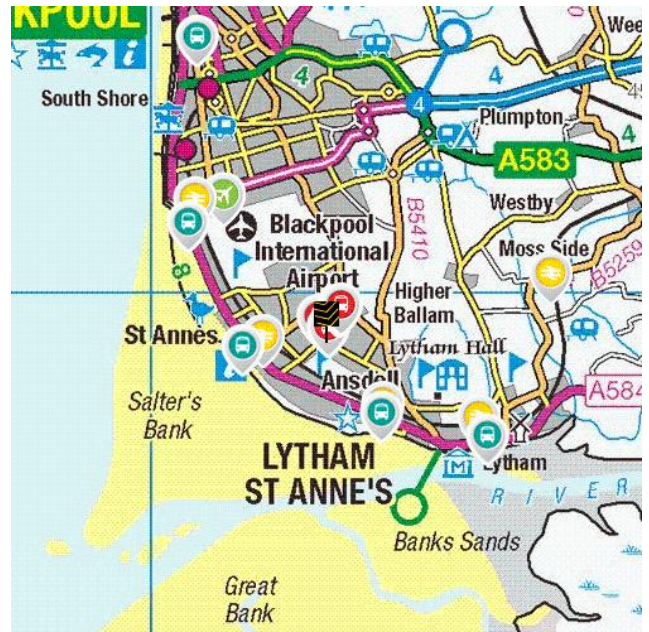
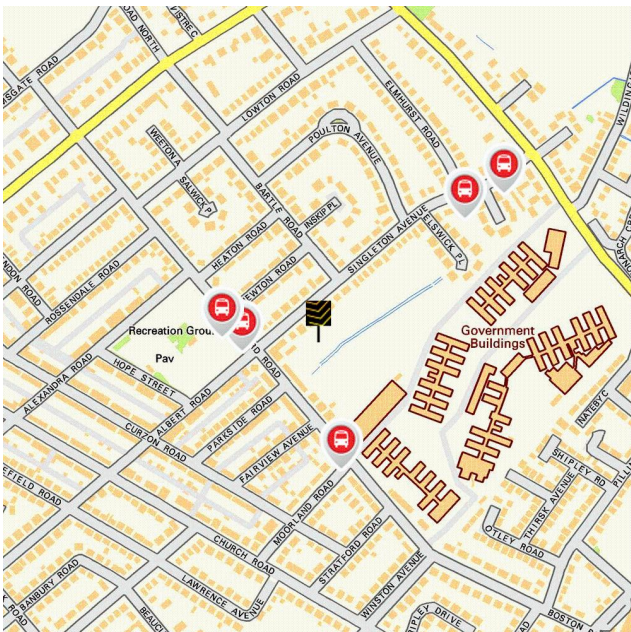







Become familiar with public transport links

Being able to choose to travel by public transport is important for many reasons. It helps to reduce congestion, provides access to work and education, and facilitates use of health and leisure facilities. If you or your family members travel abroad, access to the nearest ferry terminals is also likely to be a significant factor in choosing a new property. Using the maps below, you can pinpoint the precise locations of transport links for **Singleton Avenue**. Tables for each type of transport indicate the property's distance from the nearest bus stops, railway stations, coach stops and ferry terminals (providing that these facilities are within the scale proximity of the maps.)

Transport Links



	Airports	Approx Distance
	Blackpool International Airport	1.96 miles
	Liverpool John Lennon Airport	29.62 miles
	Manchester Airport	40.75 miles
	Ferry ports	Approx Distance
	Fleetwood for Knott End Ferry Landing	11.8 miles
	Knott End-On-Sea Ferry Landing	11.87 miles
	Heysham Ferry Terminal	19.54 miles
	Liverpool Belfast Ferry Terminal Bootle	21.62 miles
	Piel Island Ferry Landing	22.24 miles
	Train Stations	Approx Distance
	St Annes-on-the-Sea Rail Station	0.82 miles
	Ansdell & Fairhaven Rail Station	1.26 miles
	Squires Gate Rail Station	2.17 miles
	Lytham Rail Station	2.23 miles
	Moss Side Rail Station	2.8 miles

Disclaimer: The information represented in this section has been sourced from the Department of Transport's Open Data and is based on the property's postcode. It is recommended that this information is independently verified.



Farrell Heyworth Landmark House 5a Cleveleys Avenue, Thornton-Cleveleys, FY5 2UH **01253 720500**

	Bus Stops	Approx Distance
	Recreation Ground	0.07 miles
	Recreation Ground	0.09 miles
	Shepherd Road	0.12 miles
	Singleton Ave	0.19 miles
	Singleton Avenue	0.24 miles
	Coach Stops	Approx Distance
	St Annes-on-the-Sea: Ashton Gdns Coach Stop	1.09 miles
	Ansdell Coach Stop	1.37 miles
	Blackpool: Pontins Coach Stop	2.05 miles
	Lytham: Central Beach Coach Stop	2.45 miles
	Blackpool: Lonsdale Coach Park	3.79 miles

Disclaimer: The information represented in this section has been sourced from the Department of Transport's Open Data and is based on the property's postcode. It is recommended that this information is independently verified.



Farrell Heyworth Landmark House 5a Cleveleys Avenue, Thornton-Cleveleys, FY5 2UH **01253 720500**



Everything you want
to know about
local schools



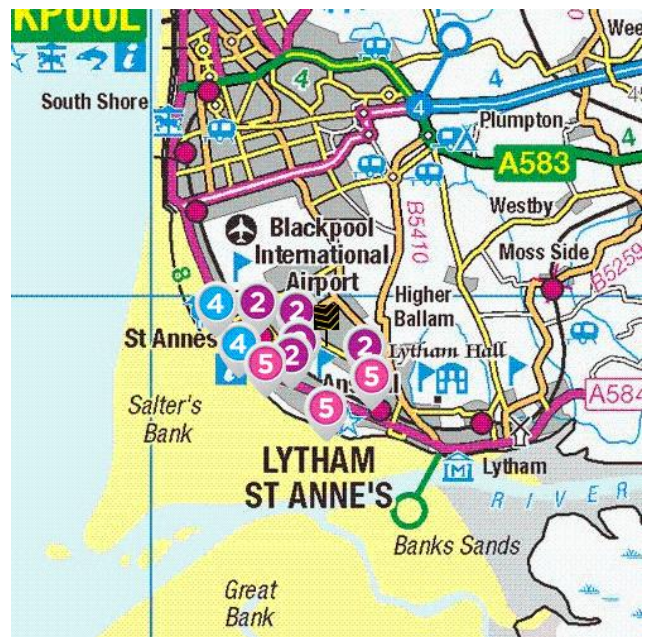
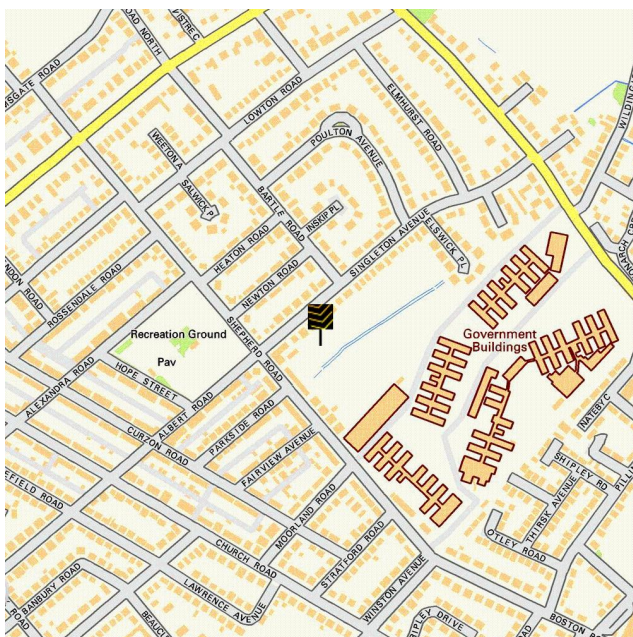


How are local schools performing?

If schools are important to you, then this section sets out the published Key Performance Indicators for schools near to your prospective new home. Key Performance Indicators look primarily at how well pupils perform in their tests and examinations, as well as some other measures like attendance.

If you want to know more about a particular school or college, you can also visit the Ofsted website <http://www.ofsted.gov.uk/inspection-reports/find-inspection-report>

Local Schools



The next page shows tables and charts divided into Key Stages and a list of respective schools local to **Singleton Avenue**. There are four main age-related Key Stages defined as:



Special schools are marked with this icon

Key Stage	Definition
Key Stage 1	Fits broadly with the first stage of education, i.e. ages 5-7.
Key Stage 2	Fits the later stage of primary education, often known as junior schools, i.e. ages 8-11. This takes pupils up to the standardised break at age 11 after which pupils generally change schools and transfer to secondary education.
Key Stage 3	Secondary education split between key stages 3 and 4, with key stage 3 covering ages 11-13.
Key Stage 4	Key Stage 4 (ages 14-16) covers the two year period of study for GCSE level examinations.
Key Stage 5	Beyond key stage 4 is 16+ or Sixth Form provision, sometimes unofficially referred to as Key Stage 5.




Farrell Heyworth Landmark House 5a Cleveleys Avenue, Thornton-Cleveleys, FY5 2UH **01253 720500**

	Key Stage 2 - Information	Approx Distance
2	<p>Name: Heyhouses Endowed Church of England Primary School Address: Clarendon Road North, Lytham St Annes, FY8 3EE Contact Number: 01253722014 Age Range: 4-11 yrs Local Education Authority: Lancashire Religious Character: Church of England</p>	0.38 miles
	<p>Name: Our Lady Star of the Sea Catholic Primary School Address: Kenilworth Road, Lytham St Annes, FY8 1LB Contact Number: 01253726015 Age Range: 4-11 yrs Local Education Authority: Lancashire Religious Character: Roman Catholic</p>	0.42 miles
	<p>Name: Clifton Primary School Address: Clitheroe Road, Lytham St Annes, FY8 3PY Contact Number: 01253727664 Age Range: 4-11 yrs Local Education Authority: Lancashire Religious Character: Does not apply</p>	0.58 miles
	<p>Name: St Annes on Sea St Thomas' Church of England Primary School Address: St Thomas' Road, Lytham St Annes, FY8 1JN Contact Number: 01253722022 Age Range: 4-11 yrs Local Education Authority: Lancashire Religious Character: Church of England</p>	0.62 miles
	<p>Name: Lytham St Annes Mayfield Primary School Address: St Leonard's Road East, Lytham St Annes, FY8 2HQ Contact Number: 01253723465 Age Range: 4-11 yrs Local Education Authority: Lancashire Religious Character: Does not apply</p>	0.87 miles

Disclaimer: The information represented in this section has been sourced from the Department of Education's 2019 results data s and is based on the property's postcode.




Reading, Writing and Maths

	Name	Expected	Higher
	Heyhouses Endowed Church of England Primary School	72.0 %	13.0 %
	Our Lady Star of the Sea Catholic Primary School	100.0 %	30.0 %
	Clifton Primary School	69.0 %	9.0 %
	St Annes on Sea St Thomas' Church of England Primary School	71.0 %	10.0 %
	Lytham St Annes Mayfield Primary School	61.0 %	2.0 %
	Lancashire	64.0 %	10.0 %
National	65.0 %	11.0 %	

Primary Progress Measures

As well as actual pupil performance in tests and exams an important Key Performance Indicator is that of progress measures that compare the actual achievements of other pupils nationally with similar prior attainment. Any increase in attainment achieved by each pupil will be reflected in the schools progress scores. They are fairer to schools in challenging circumstances, as they recognise a school that is doing a good job with an intake with poor prior attainment




Progress Measures for 2019

	Name	Math	Reading	Writing
	Heyhouses Endowed Church of England Primary School	-1.2 %	-0.2 %	-0.1 %
	Our Lady Star of the Sea Catholic Primary School	2.8 %	5.3 %	1.3 %
	Clifton Primary School	2.3 %	0.4 %	2.1 %
	St Annes on Sea St Thomas' Church of England Primary School	1.1 %	-0.6 %	0.9 %
	Lytham St Annes Mayfield Primary School	-0.6 %	-1.0 %	-0.4 %

Disclaimer: The information represented in this section has been sourced from the Department of Education's 2019 results data set and is based on the property's postcode.



Farrell Heyworth Landmark House 5a Cleveleys Avenue, Thornton-Cleveleys, FY5 2UH 01253 720500

	Key Stage 4 - Information	Approx Distance
	<p>Name: Lytham St Annes High School Address: Worsley Road, Lytham St Annes, FY8 4DG Contact Number: 01253733192 Age Range: 11-16 yrs Local Education Authority: Lancashire Religious Character: Does not apply</p>	0.89 miles
	<p>Name: The St Anne's College Grammar School Address: 293 Clifton Drive South, Lytham St Annes, FY8 1HN Contact Number: 01253725815 Age Range: 2-19 yrs Local Education Authority: Lancashire Religious Character: None</p>	0.94 miles
	<p>Name: ArnoldKEQMS (AKS) Address: Clifton Drive South, Lytham St Annes, FY8 1DT Contact Number: 01253784100 Age Range: 2-19 yrs Local Education Authority: Lancashire Religious Character: None</p>	1.09 miles
	<p>Name: Red Rose School  Address: 28-30 North Promenade, Lytham St Annes, FY8 2NQ Contact Number: 01253720570 Age Range: 5-16 yrs Local Education Authority: Lancashire Religious Character: Christian</p>	1.12 miles
	<p>Name: Trax Academy  Address: Clifton Drive North, Lytham St Annes, FY8 2PP Contact Number: 01253781445 Age Range: 11-18 yrs Local Education Authority: Lancashire Religious Character: None</p>	1.36 miles

Disclaimer: The information represented in this section has been sourced from the Department of Education's 2019 results data s and is based on the property's postcode.



Percentage of pupils achieving 5+ A*-C/9-4 or equivalents including 9-4 in both English and mathematics GCSEs

	Name	2019	2018	2017	2016
4	Lytham St Annes High School	69.0 %	75.0 %	71.0 %	58.0 %
	The St Anne's College Grammar School	46.0 %	25.0 %	42.0 %	25.0 %
	ArnoldKEQMS (AKS)	0.0 %	0.0 %	0.0 %	0.0 %
	Red Rose School	N/A	N/A	N/A	N/A
	Trax Academy	N/A	N/A	N/A	N/A
	Lancashire	66.0 %	66.1 %	61.7 %	58.5 %
	National	60.0 %	59.4 %	56.6 %	53.5 %

Disclaimer: The information represented in this section has been sourced from the Department of Education's 2017 results data set and is based on the property's postcode.

Average number of GCSE entries per pupil

	Name	Number
4	Lytham St Annes High School	8.4
	The St Anne's College Grammar School	5.0
	ArnoldKEQMS (AKS)	5.4
	Red Rose School	N/A
	Trax Academy	N/A
	Lancashire	7.5
	National	7.1

Disclaimer: The information represented in this section has been sourced from the Department of Education's 2019 results data set and is based on the property's postcode.



	Key Stage 5 - Information	Approx Distance
	<p>Name: Lytham St Annes High School Address: Worsley Road, Lytham St Annes, FY8 4DG Contact Number: 01253733192 Age Range: 11-16 yrs Local Education Authority: Lancashire Religious Character: Does not apply</p>	0.89 miles
	<p>Name: The St Anne's College Grammar School Address: 293 Clifton Drive South, Lytham St Annes, FY8 1HN Contact Number: 01253725815 Age Range: 2-19 yrs Local Education Authority: Lancashire Religious Character: None</p>	0.94 miles
	<p>Name: ArnoldKEQMS (AKS) Address: Clifton Drive South, Lytham St Annes, FY8 1DT Contact Number: 01253784100 Age Range: 2-19 yrs Local Education Authority: Lancashire Religious Character: None</p>	1.09 miles
	<p>Name: Kirkham Grammar School Address: Ribby Road, Preston, PR4 2BH Contact Number: 01772671079 Age Range: 3-19 yrs Local Education Authority: Lancashire Religious Character: None</p>	5.25 miles
	<p>Name: The Blackpool Sixth Form College Address: Highfurlong, Blackpool, FY3 7LR Contact Number: 01253394911 Age Range: 16+ yrs Local Education Authority: Blackpool Religious Character: Does not apply Admission Policy: Not applicable</p>	5.53 miles

Disclaimer: The information represented in this section has been sourced from the Department of Education's 2019 results data s and is based on the property's postcode.



Percentage of A level students achieving at least three levels at grades AAB or better, at least two of which are in facilitating subjects

	Name	%
5	Lytham St Annes High School	N/A
	The St Anne's College Grammar School	N/A
	ArnoldKEQMS (AKS)	19.5 %
	Kirkham Grammar School	12.7 %
	The Blackpool Sixth Form College	9.1 %
	Lancashire	15.1 %
	National	16.5 %

Disclaimer: The information represented in this section has been sourced from the Department of Education's 2019 results data set and is based on the property's postcode.

As well as actual pupil performance in tests and exams, an important Key Performance Indicator is that of Value Added. When pupils start a school, they all have varying levels of ability and social advantage. A school's Value Added score measures how much progress they have made from the beginning to the end of their compulsory secondary education (i.e. between the end of Key Stage 2 and the end of Key Stage 4). It is a quick measurement of the effect of a school on its pupils.

	Name	Value Added
5	Lytham St Annes High School	N/A
	The St Anne's College Grammar School	N/A
	ArnoldKEQMS (AKS)	0.1
	Kirkham Grammar School	0.0
	The Blackpool Sixth Form College	0.0







Everything you want
to know about
local health services








How local are the health services?

We all want good access to local health facilities, wherever we live. To see how well **Singleton Avenue** is served, we have set out below the exact locations of hospitals, Accident & Emergency centres, GPs, pharmacies, dentists, out-of-hours medical care and walk-in clinics. Where it's available, you will find more detailed information, including the names of practitioners and their contact details.

Hospitals	Approx Distance	
	Blackpool Victoria Hospital, Whinney Heys Road, Blackpool, Lancashire, FY3 8NR	4.42 miles
	Southport And Formby District General Hospital, Southport, Merseyside, PR8 6PN	8.59 miles
	Royal Preston Hospital, Sharoe Green Lane North, Preston, Lancashire, PR2 9HT	12.58 miles
	Ormskirk And District General Hospital, Ormskirk, Lancashire, L39 2AZ	14.43 miles
	Chorley And South Ribble Hospital, Chorley and South Ribble Hospital, Chorley, Lancashire, PR7 1PP	16.5 miles
A&E	Approx Distance	
	Blackpool Victoria Hospital, Whinney Heys Road, Blackpool, Lancashire, FY3 8NR	4.42 miles
	Southport And Formby District General Hospital, Southport, Merseyside, PR8 6PN	8.59 miles
	Royal Preston Hospital, Sharoe Green Lane North, Preston, Lancashire, PR2 9HT	12.58 miles
	Chorley And South Ribble Hospital, Chorley and South Ribble Hospital, Chorley, Lancashire, PR7 1PP	16.5 miles
	Aintree University Hospital, Aintree University Hospital, Liverpool, Merseyside, L9 7AL	20.17 miles

	Walk-in Clinics	Approx Distance
	Blackpool Nhs Walk-in Centre, Whitegate Health Centre, Blackpool, Lancashire, FY3 9ES	4.01 miles
	Blackpool Victoria Hospital, Whinney Heys Road, Blackpool, Lancashire, FY3 8NR	4.42 miles
	Same Day Health Centre – Fleetwood, Same Day Health Centre, Fleetwood, Lancashire, FY7 6HP	11.34 miles
	Ormskirk And District General Hospital, Ormskirk, Lancashire, L39 2AZ	14.43 miles
	The Skelmersdale Walk In Centre, 116-118 The Concourse, Skelmersdale, Lancashire, WN8 6LJ	17.23 miles
	GPs	Approx Distance
	POPLAR HOUSE SURGERY, 24 ST ANNES ROAD EAST, LANCASHIRE, FY8 1UR	0.59 miles
	ANSDELL MEDICAL CENTRE, ANSDELL MEDICAL CENTRE, LANCASHIRE, FY8 4GW	0.69 miles
	PARK MEDICAL PRACTICE, PARK MEDICAL PRACTICE, FY8 2BD	0.81 miles
	CLIFTON MEDICAL PRACTICE, ST ANNES HEALTH CENTRE, FY8 2EP	0.86 miles
	THE OLD LINKS SURGERY, THE OLD LINKS SURGERY, BLACKPOOL, FY8 2LY	0.95 miles
	Dental Surgeons	Approx Distance
	Community Dental Services, Ashton Road, LANCASTER, Lancashire, LA1 4RR	21.41 miles
	Mayo Dental Clinic, Dallas Road, LANCASTER, Lancashire, LA1 1TW	21.66 miles
	Mayo Dental Clinic, 3 Meeting House Lane, LANCASTER, Lancashire, LA1 1TJ	21.78 miles
	Central Dental Practice, Telephone House, LANCASTER, Lancashire, LA1 1AB	21.79 miles
	Brock Street Dental Practice, 8 Brock Street, LANCASTER, Lancashire, LA1 1UU	21.83 miles

Disclaimer: The information represented in this section has been sourced from Experian and is based on the property's postcode.



Farrell Heyworth Landmark House 5a Cleveleys Avenue, Thornton-Cleveleys, FY5 2UH **01253 720500**



Everything you want
to know about
local policing





Understanding who polices your neighbourhood

When you move to a new area, you want to know the arrangements for local community policing. See below for essential information about police services near to **Singleton Avenue**. We have included location and contact details for the police station and wherever possible, details of police officers assigned to the area.

Your policing neighbourhood

The name of your policing neighbourhood is **Heyhouses** and it has a population of **4663**.

Your Local Policing Team

Name	Rank	Tel No.	E-mail
Vicky Gibson	PCSO		

Disclaimer: The information represented in this section has been sourced from data.police.uk.

Locations of Interest

Blackpool Police Station
 station
 Gerry Richardson Way off Clifton Road Blackpool **For Sat Nav please use FY4 4US

Blackpool Police Station is open 08:00 to 20:00 Monday to Friday, 09:00 to 18:00 Saturday and Sunday

Disclaimer: The information represented in this section has been sourced from data.police.uk.



Farrell Heyworth Landmark House 5a Cleveleys Avenue, Thornton-Cleveleys, FY5 2UH **01253 720500**

