




See More Online

# KFT: Key Facts for Tenants

An Insight Into This Property & the Local Market

**Wednesday 11<sup>th</sup> June 2025**



**BROOK STREET, LLANGOLLEN, LL20**


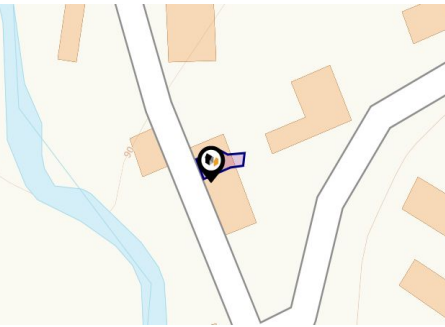
**Wingetts | Llangollen**

01978 861366

sharron@wingetts.co.uk

www.wingetts.co.uk/






















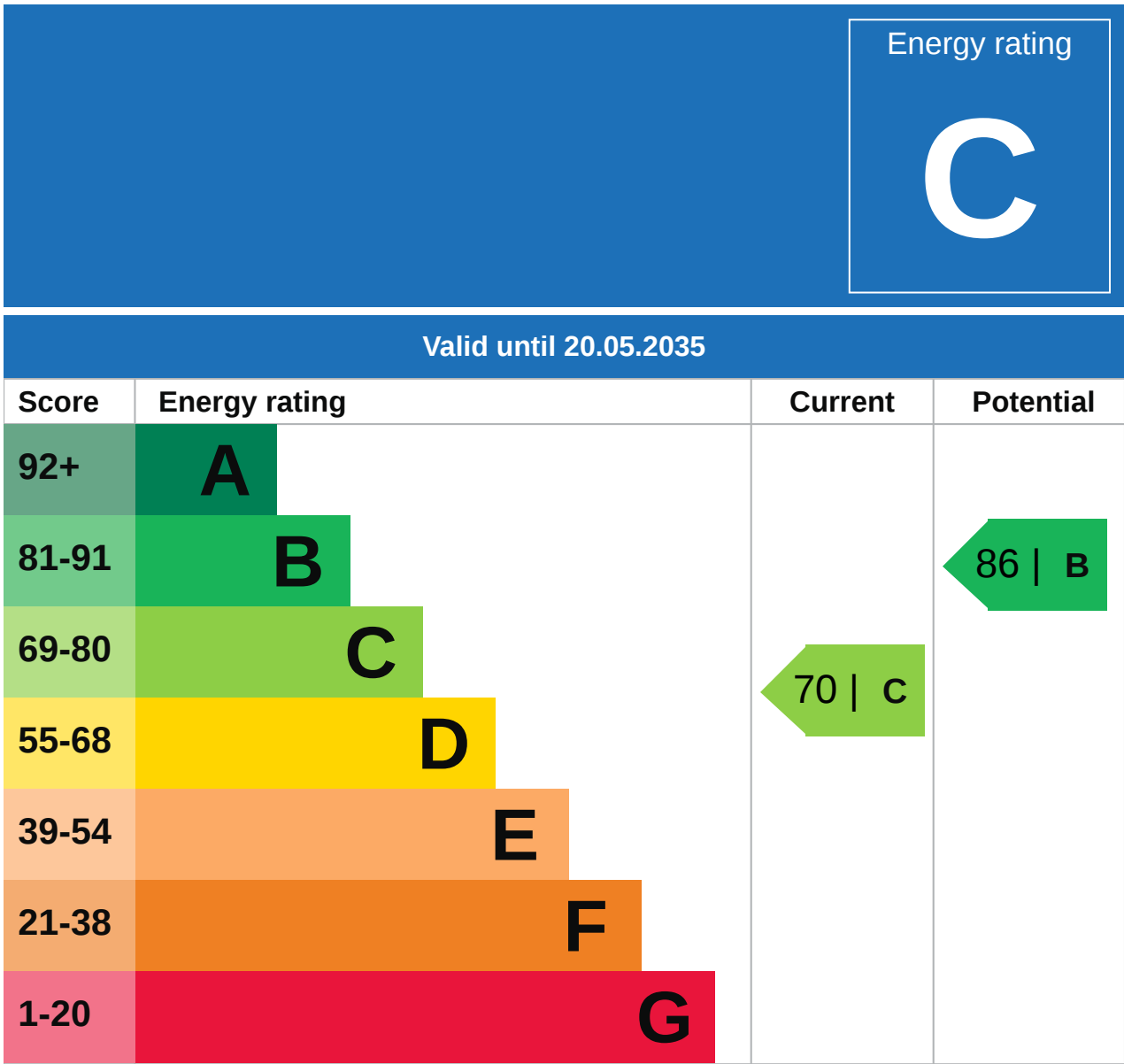
## Property

Type:	Terraced	Tenure:	Freehold
Bedrooms:	2		
Floor Area:	742 ft <sup>2</sup> / 69 m <sup>2</sup>		
Plot Area:	0.01 acres		
Year Built :	Before 1900		
Council Tax :	Band C		
Annual Estimate:	£1,971		
Title Number:	WA665650		

## Local Area

Local Authority:	Denbighshire	Estimated Broadband Speeds (Standard - Superfast - Ultrafast)		
Conservation Area:	No			
Flood Risk:				
• Rivers	Very low	15 mb/s	60 mb/s	- mb/s
• Seas	Very low			
• Surface Water	Very low			

Mobile Coverage: (based on calls indoors)				Satellite/Fibre TV Availability:		
						
						




## Additional EPC Data

---

<b>Property Type:</b>	Mid-terrace house
<b>Flat Top Storey:</b>	No
<b>Top Storey:</b>	0
<b>Previous Extension:</b>	0
<b>Open Fireplace:</b>	0
<b>Walls:</b>	Solid brick, as built, no insulation (assumed)
<b>Walls Energy:</b>	Solid brick, as built, no insulation (assumed)
<b>Roof:</b>	Pitched, no insulation (assumed)
<b>Roof Energy:</b>	Pitched, no insulation (assumed)
<b>Main Heating:</b>	Boiler and radiators, mains gas
<b>Main Heating Controls:</b>	Programmer, room thermostat and TRVs
<b>Hot Water System:</b>	From main system
<b>Hot Water Energy Efficiency:</b>	From main system
<b>Lighting:</b>	Low energy lighting in all fixed outlets
<b>Floors:</b>	Solid, no insulation (assumed)
<b>Total Floor Area:</b>	69 m <sup>2</sup>

This map displays nearby coal mine entrances and their classifications.



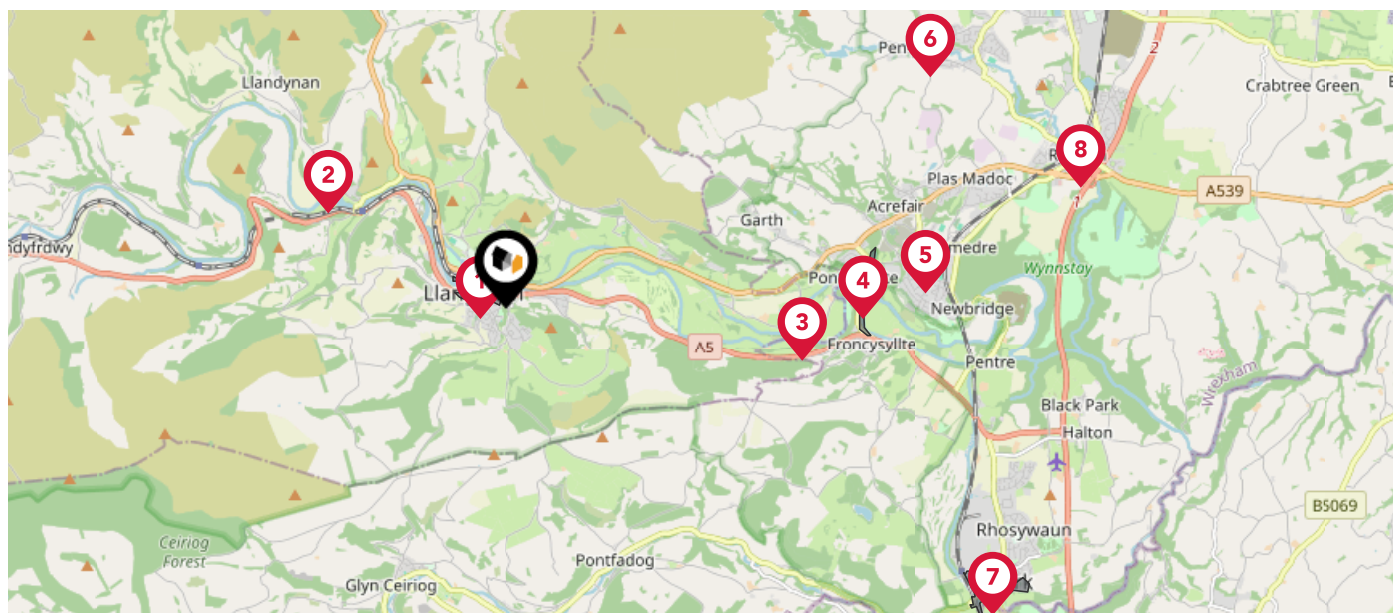
### Mine Entry

- ✕ Adit
- ✕ Gutter Pit
- ✕ Shaft

The Coal Authority has records of over 175,000 mine entries within the UK captured in the National Coal Mining database, derived from sources including abandonment plans, geological and topographical plans.

Coal mining activity is recorded as far back as the 13th century, but prior to 1872 there was no requirement to deposit abandonment plans. It is therefore believed there may be many unrecorded mine entries of which the Authority has no information or knowledge. These entries do not, therefore, appear within the Authority's national dataset as shown on this map.

This map displays nearby official conservation areas. Every local authority in England has at least one conservation area. Most are designated by the Council as the local planning authority, though Historic England and the Secretary of State also have the power to create them.



#### Nearby Conservation Areas



Llangollen



Llantysilio



Plas Yn Y Pentre



Pontcysyllte Aqueduct



Cefn Mawr



Penycae



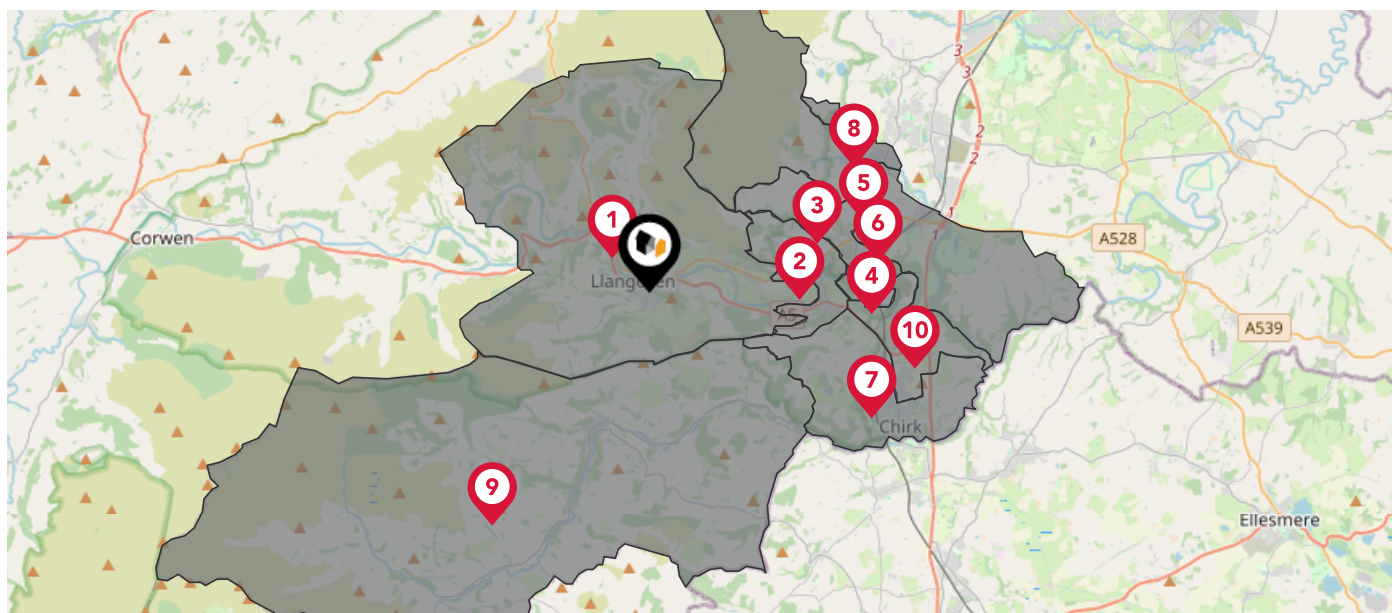
Chirk



Ruabon



The UK is divided into wards that are used for local elections to elect local government councillors. Sometimes these are known as 'electoral divisions'. Population counts can vary substantially between wards, but the national average is about 5,500



### Nearby Council Wards

1

Llangollen ED

2

Llangollen Rural ED

3

Cefn West ED

4

Cefn East ED

5

Penycae and Ruabon South ED

6

Acrefair North ED

7

Chirk South ED

8

Penycae ED

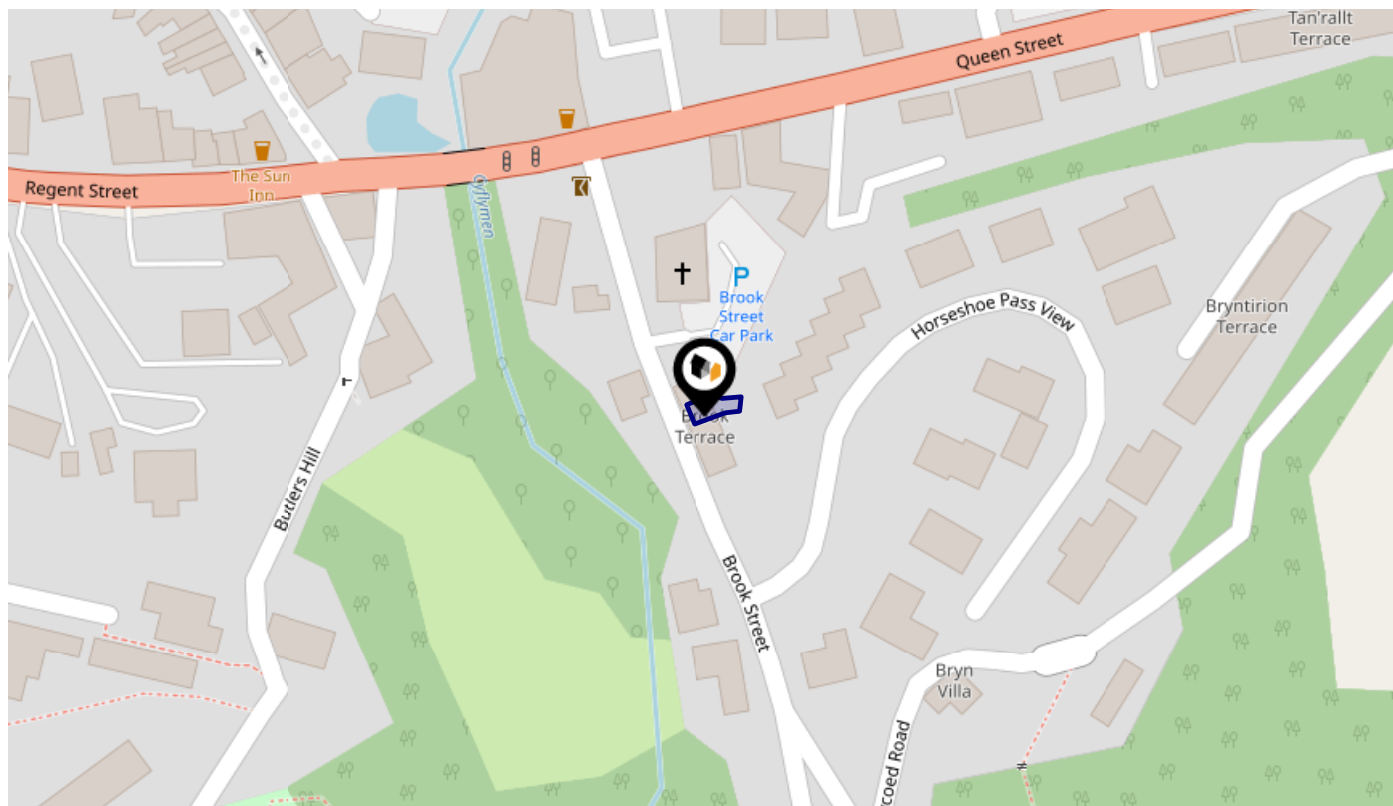
9

Dyffryn Ceiriog ED

10

Chirk North ED

This map displays the noise levels from nearby network rail and HS1 railway routes that affect this property...



### Rail Noise Data

This data indicates the level of noise according to the strategic noise mapping of rail sources within areas with a population of at least 100,000 people (agglomerations) and along Network Rail and HS1 traffic routes.

The data indicates the annual average noise levels for the 16-hour period between 0700 - 2300.

Noise levels are modelled on a 10m grid at a receptor height of 4m above ground, polygons are then produced by merging neighbouring cells within the following noise classes:

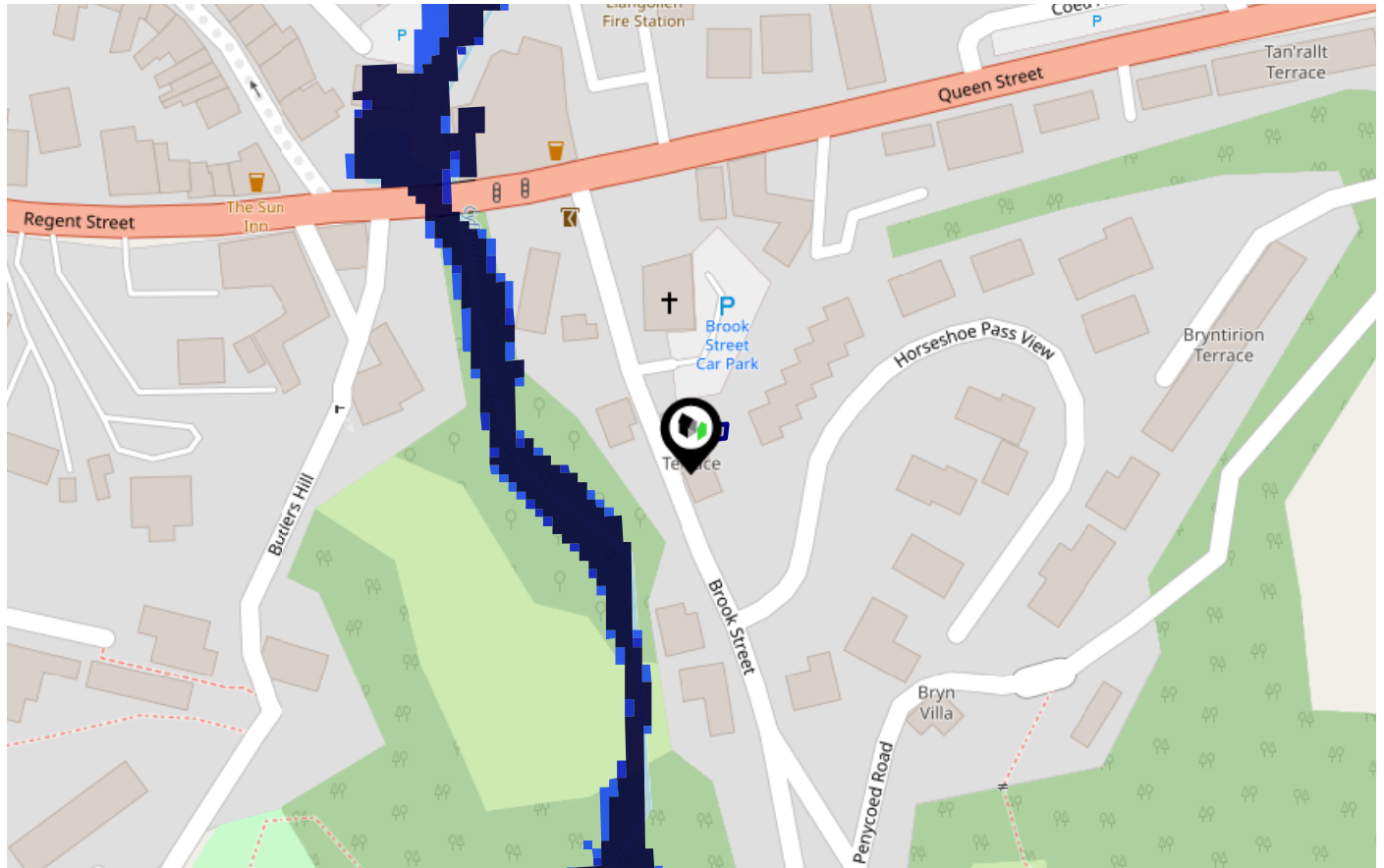
5		75.0+ dB	<span style="color: red;">■</span>
4		70.0-74.9 dB	<span style="color: orange;">■</span>
3		65.0-69.9 dB	<span style="color: yellow;">■</span>
2		60.0-64.9 dB	<span style="color: green;">■</span>
1		55.0-59.9 dB	<span style="color: blue;">■</span>



# Flood Risk

## Rivers Flood Risk

This map shows the chance of flooding from rivers, taking into account flood defences and their condition.



**Risk Rating:** Very low

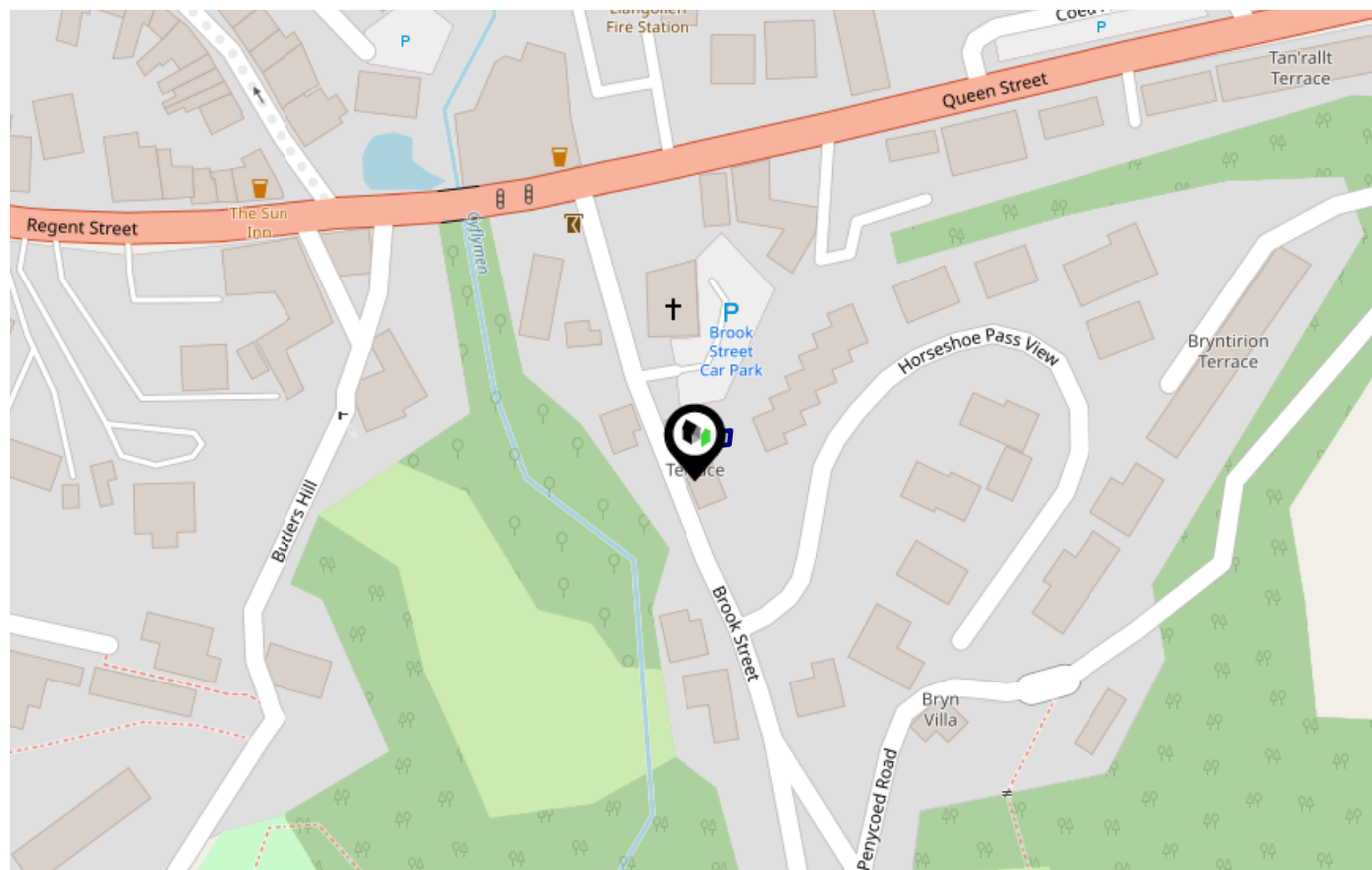
The map does not contain sufficient information for it to be used to determine flood risk to individual properties, but it does give you an indication of whether your area may be affected by surface water flooding at this risk level.

- High Risk** - an area which has a chance of flooding of greater than 1 in 30 (3.33%) in any one year.
- Medium Risk** - an area which has a chance of flooding of greater than 1 in 100 (1%) in any one year.
- Low Risk** - an area which has a chance of flooding of greater than 1 in 1000 (0.1%) in any one year.
- Very Low Risk** - an area in which the risk is below 1 in 1000 (0.1%) in any one year.

# Flood Risk

## Seas Flood Risk

This map shows the chance of flooding from the sea, taking into account flood defences and their condition.



**Risk Rating:** Very low

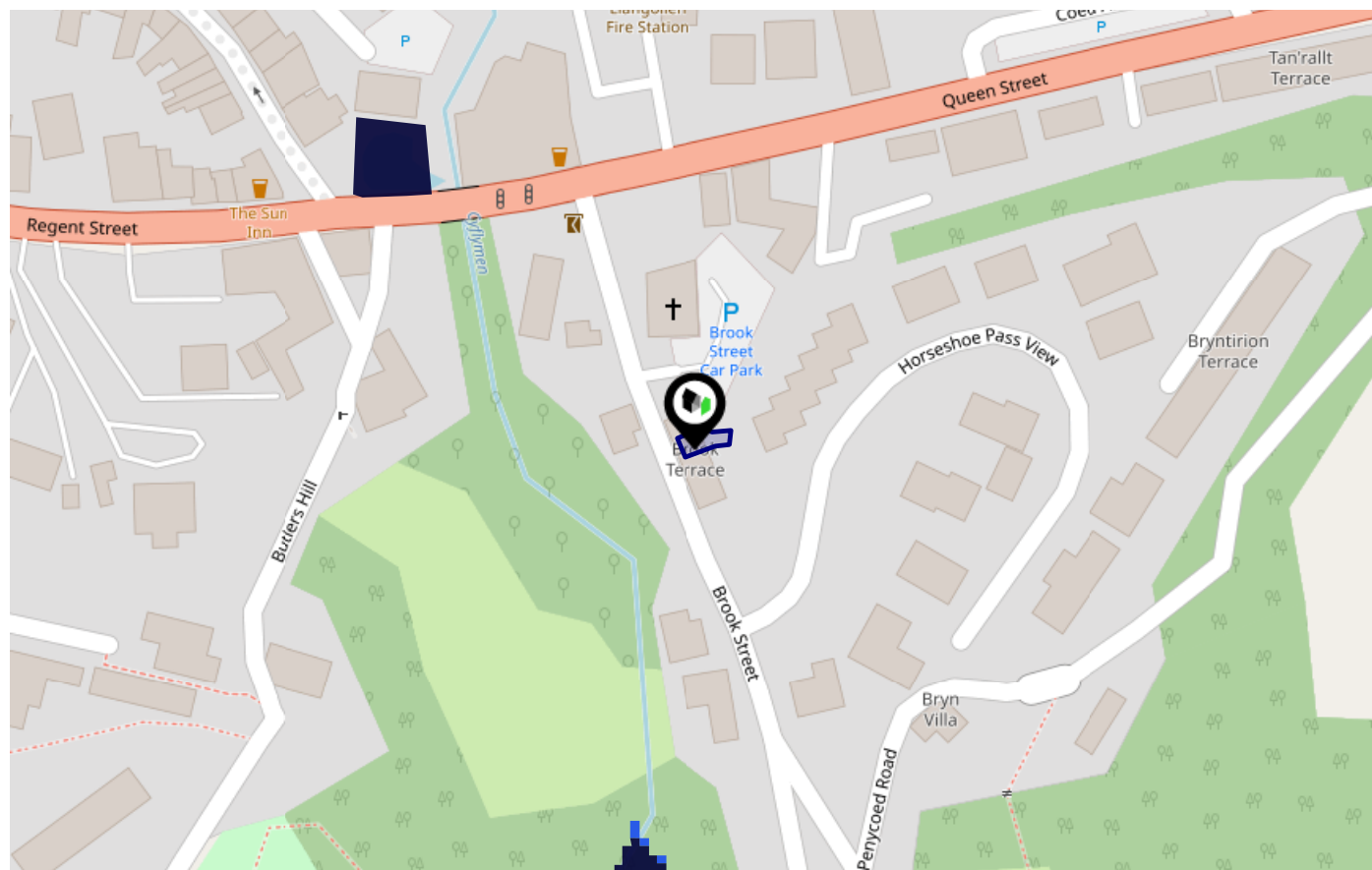
The map does not contain sufficient information for it to be used to determine flood risk to individual properties, but it does give you an indication of whether your area may be affected by surface water flooding at this risk level.

- High Risk** - an area which has a chance of flooding of greater than 1 in 30 (3.33%) in any one year.
- Medium Risk** - an area which has a chance of flooding of greater than 1 in 200 (0.5%) in any one year.
- Low Risk** - an area which has a chance of flooding of greater than 1 in 1000 (0.1%) in any one year.
- Very Low Risk** - an area in which the risk is below 1 in 1000 (0.1%) in any one year.

# Flood Risk

## Surface Water - Flood Risk

This map shows the chance of flooding where rainwater has nowhere to drain. This kind of flooding can occur far from rivers or seas.

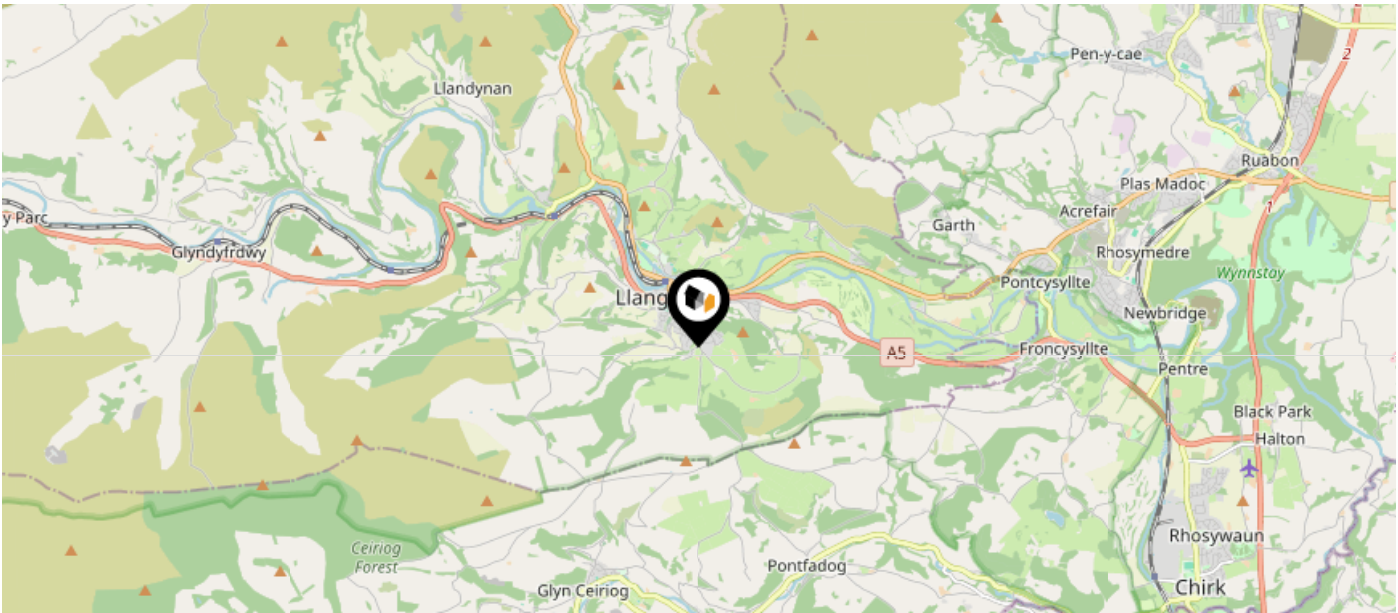


**Risk Rating:** Very low

The map does not contain sufficient information for it to be used to determine flood risk to individual properties, but it does give you an indication of whether your area may be affected by surface water flooding at this risk level.

- High Risk** - an area which has a chance of flooding of greater than 1 in 30 (3.33%) in any one year.
- Medium Risk** - an area which has a chance of flooding of greater than 1 in 200 (1%) in any one year.
- Low Risk** - an area which has a chance of flooding of greater than 1 in 1000 (0.1%) in any one year.
- Very Low Risk** - an area in which the risk is below 1 in 1000 (0.1%) in any one year.

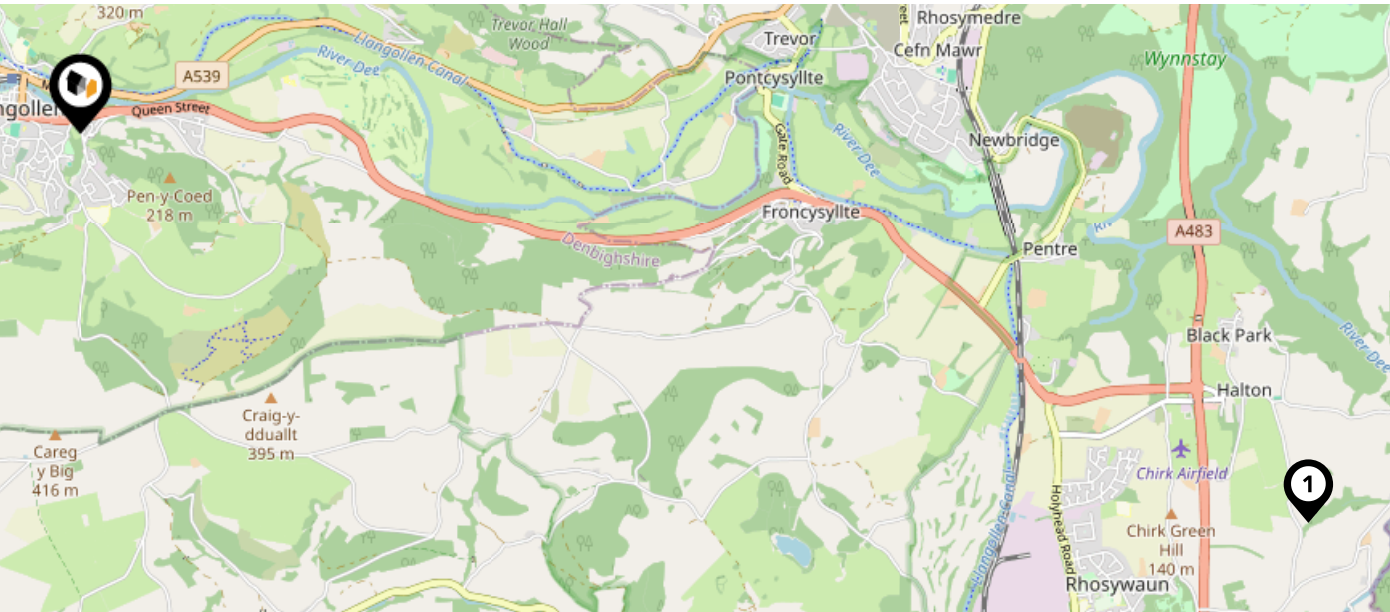
This map displays nearby areas that have been designated as Green Belt...



Nearby Green Belt Land

No data available.

This map displays the location of known landfill sites. Historic sites are where there is no environmental permit in force. Active sites are currently authorised by the Environment Agency under Environmental Permitting Regulations.

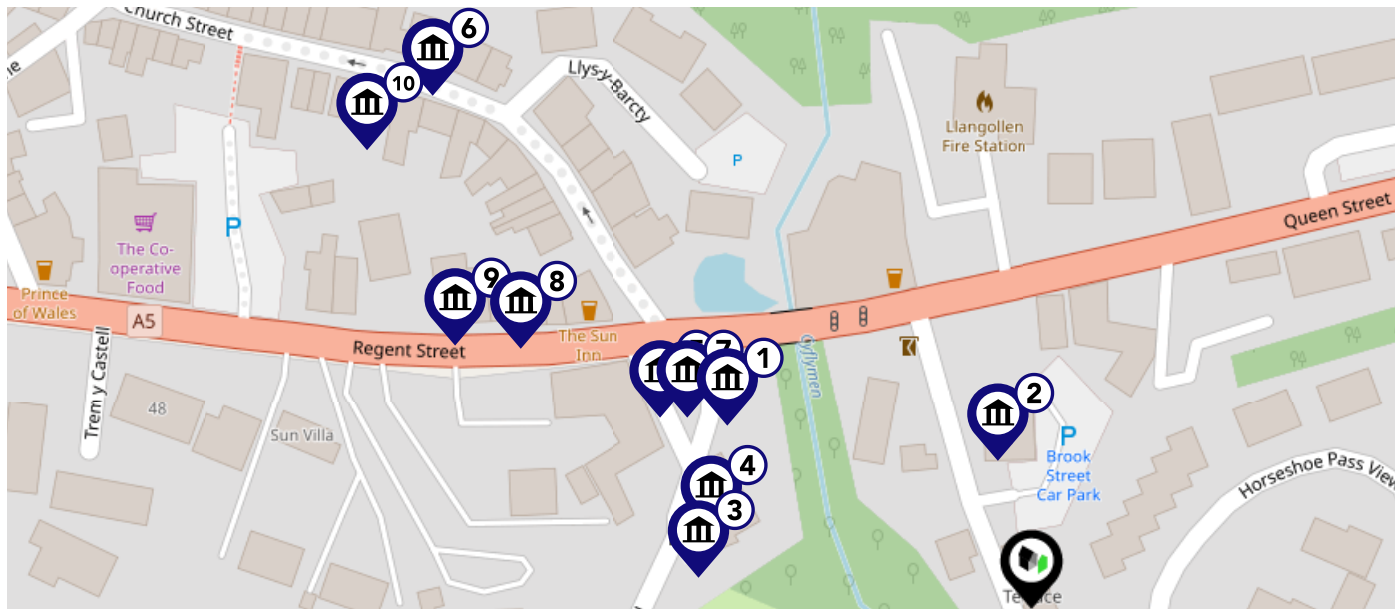












Nearby Landfill Sites

	Lower Halton-Chirk, Clwyd	Historic Landfill
--	---------------------------	-------------------

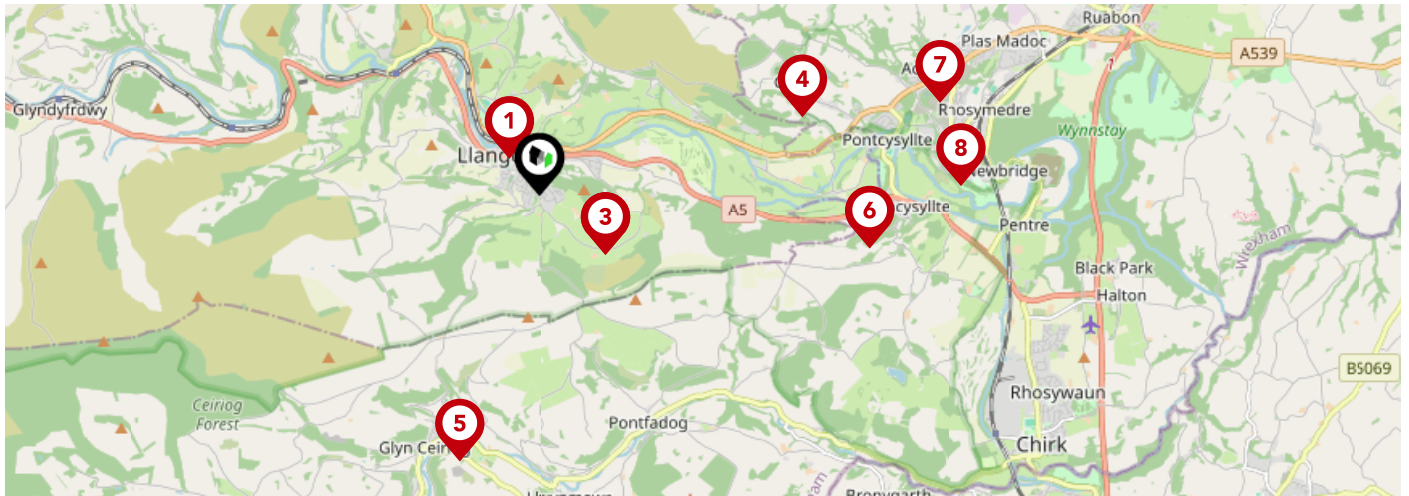


This map displays nearby listed buildings and protected structures, as well as their listed tier and distance from the target property...

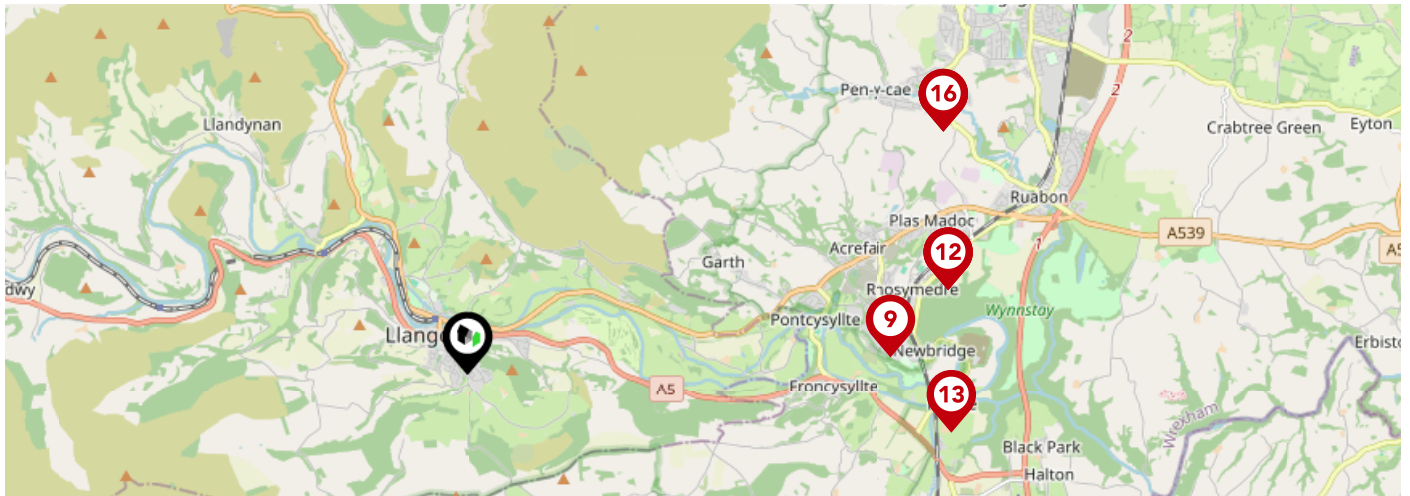


Listed Buildings in the local district		Grade	Distance
	1221 - Telephone Call-box At The Corner With Butler Hill	Grade II	0.0 miles
	1123 - Penllyn Evangelical Free Church	Grade II	0.0 miles
	1125 - Large Outbuilding To Rear Of Min-nant	Grade II	0.0 miles
	1124 - Min-nant	Grade II	0.0 miles
	1219 - 66 Regent Street	Grade II	0.1 miles
	1158 - 31 Church Street	Grade II	0.1 miles
	1220 - D.dulson & Sons	Grade II	0.1 miles
	1206 - 45 Regent Street	Grade II	0.1 miles
	1204 - Poplar House	Grade II	0.1 miles
	1171 - 32 Church Street	Grade II	0.1 miles





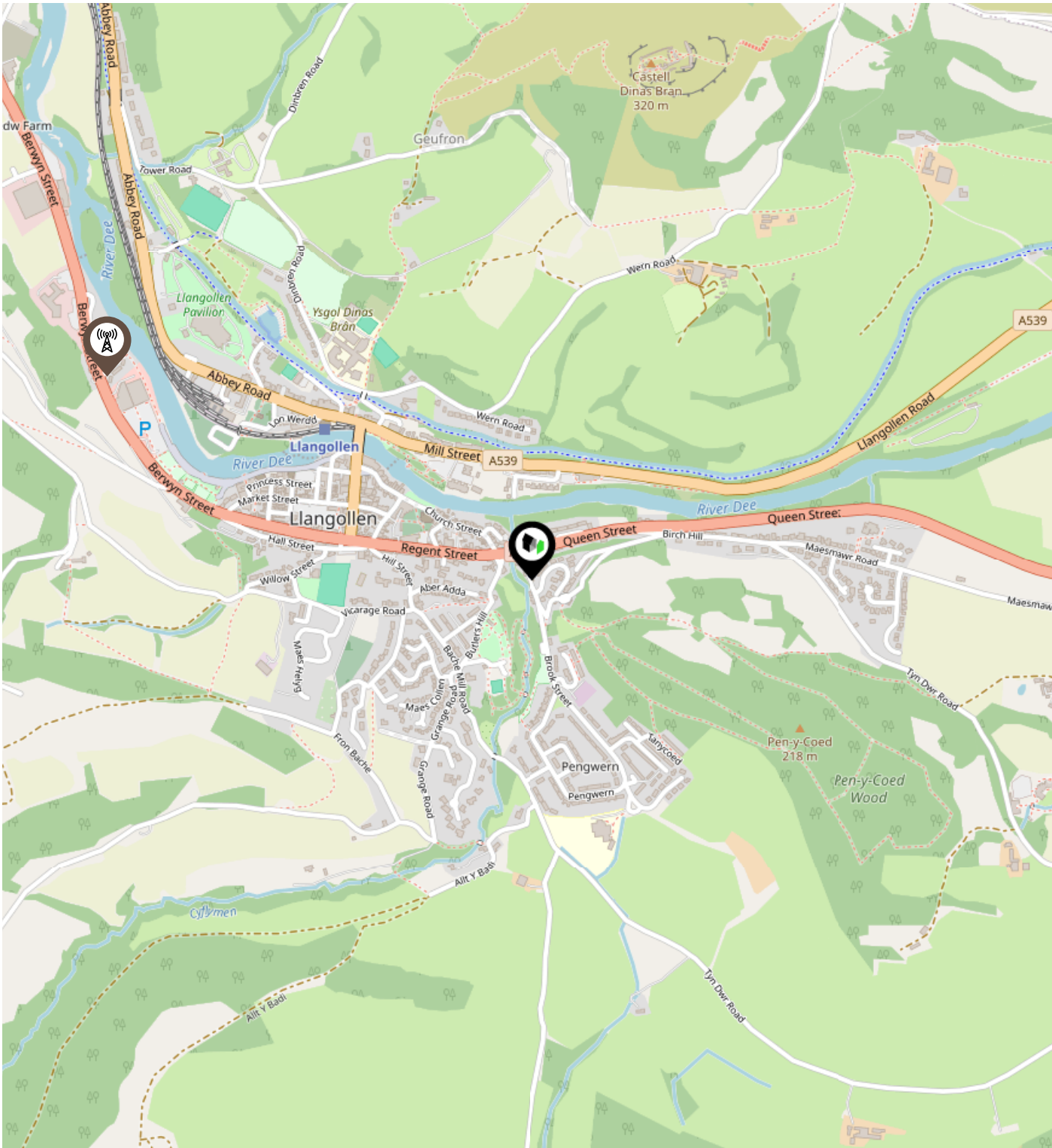
		Nursery	Primary	Secondary	College	Private
<b>1</b>	<b>Ysgol Dinas Bran</b> Ofsted Rating: Adequate   Pupils:0   Distance:0.42	<input type="checkbox"/>	<input type="checkbox"/>	<input checked="" type="checkbox"/>	<input type="checkbox"/>	<input type="checkbox"/>
<b>2</b>	<b>Ysgol Bryn Collen Llangollen</b> Ofsted Rating: Not Rated   Pupils:0   Distance:0.79	<input type="checkbox"/>	<input checked="" type="checkbox"/>	<input type="checkbox"/>	<input type="checkbox"/>	<input type="checkbox"/>
<b>3</b>	<b>Ysgol Gymraeg y Gwernant</b> Ofsted Rating: Excellent   Pupils:0   Distance:0.79	<input type="checkbox"/>	<input checked="" type="checkbox"/>	<input type="checkbox"/>	<input type="checkbox"/>	<input type="checkbox"/>
<b>4</b>	<b>Garth C.P. School</b> Ofsted Rating: Not Rated   Pupils:0   Distance:2.45	<input type="checkbox"/>	<input checked="" type="checkbox"/>	<input type="checkbox"/>	<input type="checkbox"/>	<input type="checkbox"/>
<b>5</b>	<b>Ysgol Cynddelw</b> Ofsted Rating: Adequate   Pupils:0   Distance:2.49	<input type="checkbox"/>	<input checked="" type="checkbox"/>	<input type="checkbox"/>	<input type="checkbox"/>	<input type="checkbox"/>
<b>6</b>	<b>Froncysyllte C.P. School</b> Ofsted Rating: Good   Pupils:0   Distance:2.98	<input type="checkbox"/>	<input checked="" type="checkbox"/>	<input type="checkbox"/>	<input type="checkbox"/>	<input type="checkbox"/>
<b>7</b>	<b>Ysgol Acrefair</b> Ofsted Rating: Good   Pupils:0   Distance:3.67	<input type="checkbox"/>	<input checked="" type="checkbox"/>	<input type="checkbox"/>	<input type="checkbox"/>	<input type="checkbox"/>
<b>8</b>	<b>Ysgol Min-Y-Ddol</b> Ofsted Rating: Not Rated   Pupils:0   Distance:3.76	<input type="checkbox"/>	<input checked="" type="checkbox"/>	<input type="checkbox"/>	<input type="checkbox"/>	<input type="checkbox"/>





		Nursery	Primary	Secondary	College	Private
	<b>Cefn Mawr Primary School</b> Ofsted Rating: Adequate   Pupils:0   Distance:3.78	<input type="checkbox"/>	<input checked="" type="checkbox"/>	<input type="checkbox"/>	<input type="checkbox"/>	<input type="checkbox"/>
	<b>Rhosymedre Infants C.P. School</b> Ofsted Rating: Not Rated   Pupils:0   Distance:4.35	<input type="checkbox"/>	<input checked="" type="checkbox"/>	<input type="checkbox"/>	<input type="checkbox"/>	<input type="checkbox"/>
	<b>Rhosymedre Community Primary School</b> Ofsted Rating: Good   Pupils:0   Distance:4.35	<input type="checkbox"/>	<input checked="" type="checkbox"/>	<input type="checkbox"/>	<input type="checkbox"/>	<input type="checkbox"/>
	<b>Rhosymedre Junior C.P</b> Ofsted Rating: Not Rated   Pupils:0   Distance:4.35	<input type="checkbox"/>	<input checked="" type="checkbox"/>	<input type="checkbox"/>	<input type="checkbox"/>	<input type="checkbox"/>
	<b>Pentre Church in Wales Controlled Primary School</b> Ofsted Rating: Good   Pupils:0   Distance:4.36	<input type="checkbox"/>	<input checked="" type="checkbox"/>	<input type="checkbox"/>	<input type="checkbox"/>	<input type="checkbox"/>
	<b>Penycae Infants School</b> Ofsted Rating: Not Rated   Pupils:0   Distance:4.77	<input checked="" type="checkbox"/>	<input type="checkbox"/>	<input type="checkbox"/>	<input type="checkbox"/>	<input type="checkbox"/>
	<b>Penycae Community Primary School</b> Ofsted Rating: Good   Pupils:0   Distance:4.77	<input type="checkbox"/>	<input checked="" type="checkbox"/>	<input type="checkbox"/>	<input type="checkbox"/>	<input type="checkbox"/>
	<b>Penycae Junior C.P. School</b> Ofsted Rating: Not Rated   Pupils:0   Distance:4.77	<input type="checkbox"/>	<input checked="" type="checkbox"/>	<input type="checkbox"/>	<input type="checkbox"/>	<input type="checkbox"/>

# Local Area

## Masts & Pylons



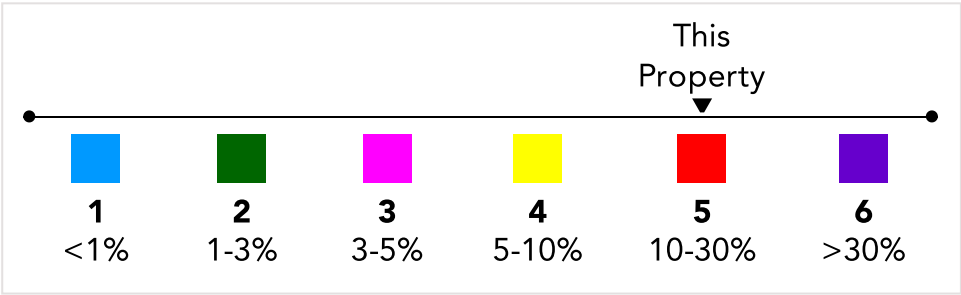
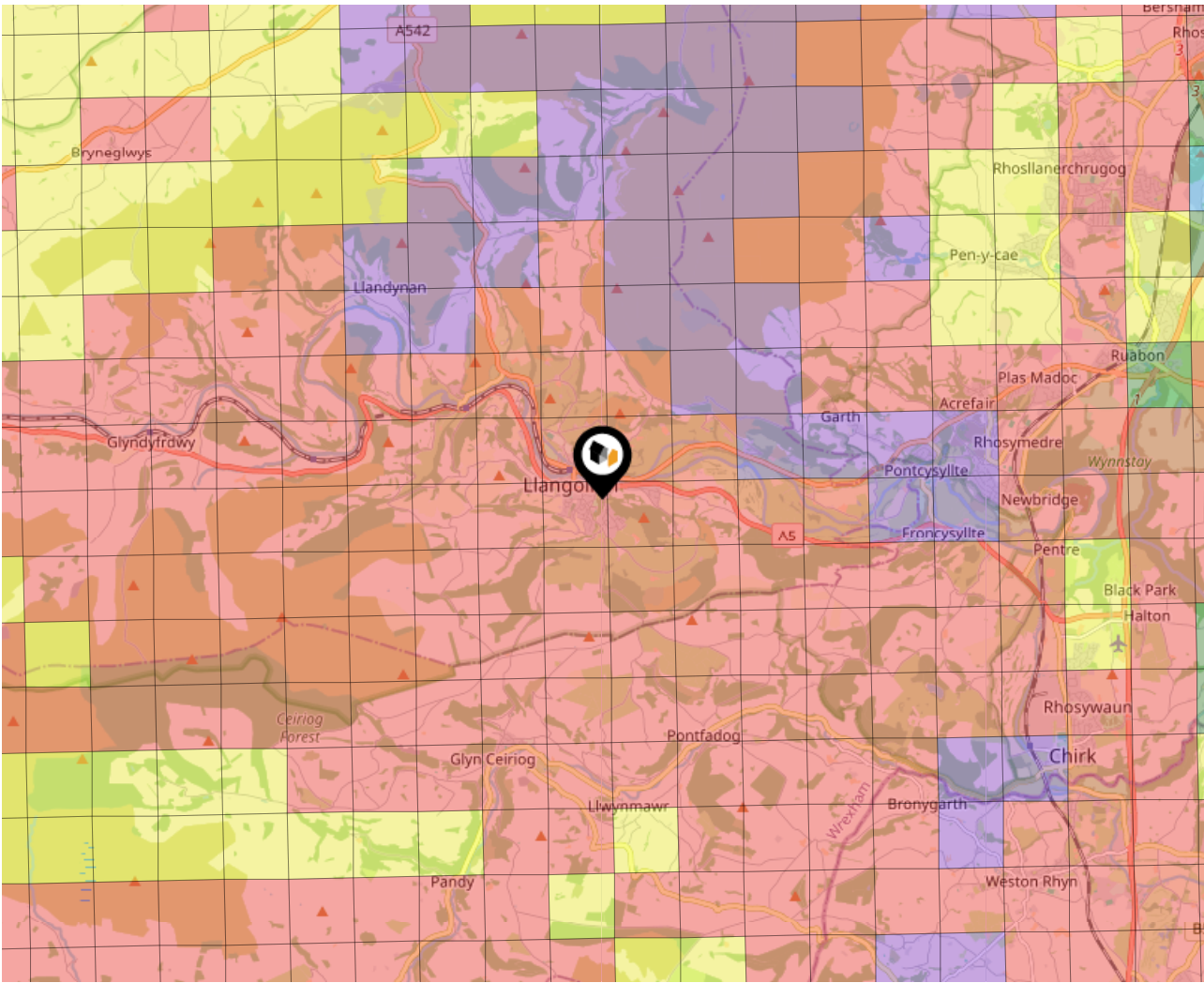
### Key:

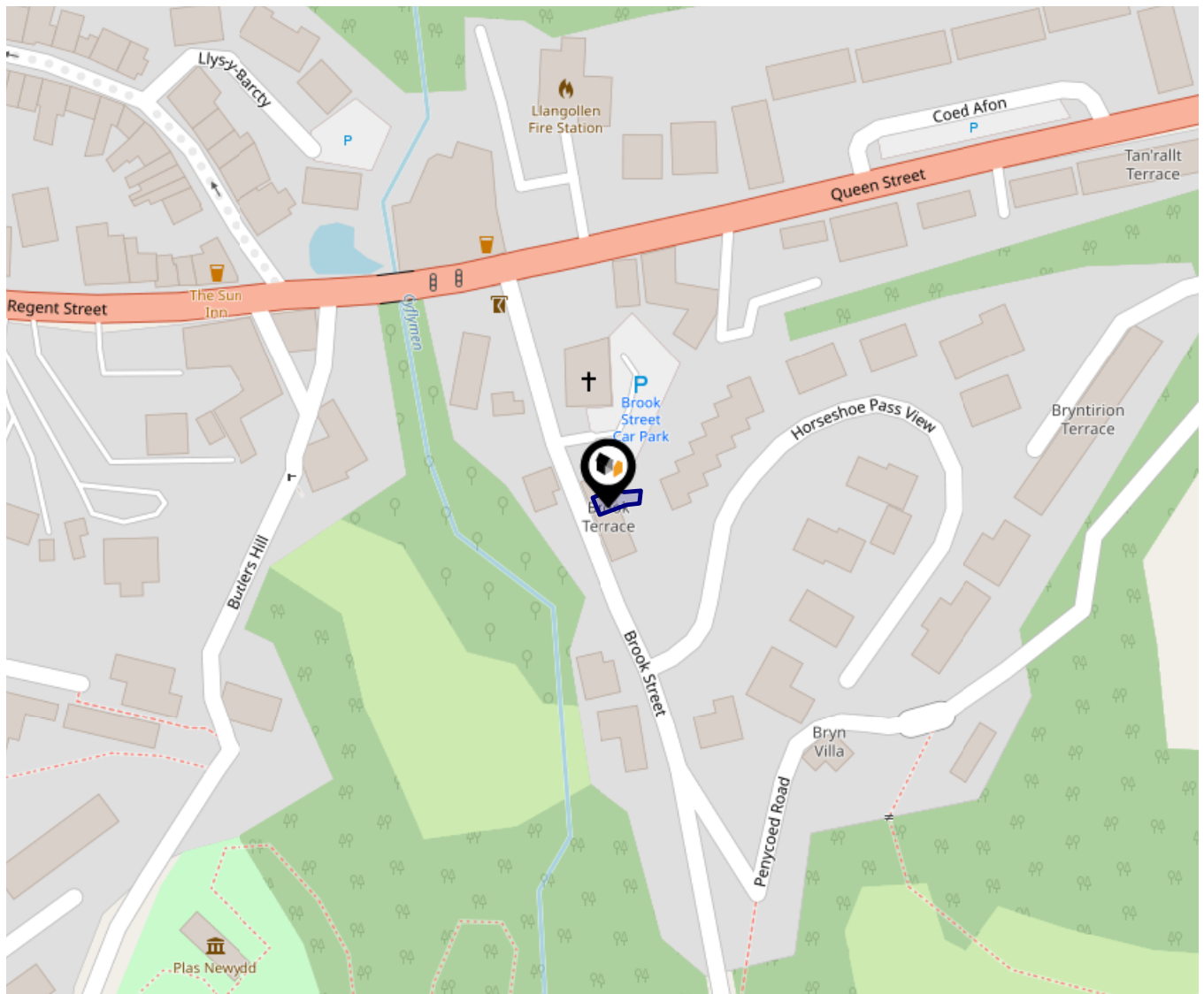
-  Power Pylons
-  Communication Masts



### What is Radon?

Radon is a natural radioactive gas, which enters buildings from the ground. Exposure to high concentrations increases the risk of lung cancer. The UK Health Security Agency (UKHSA) recommends that radon levels should be reduced in homes where the annual average is at or above 200 becquerels per cubic metre (200 Bq/m3).





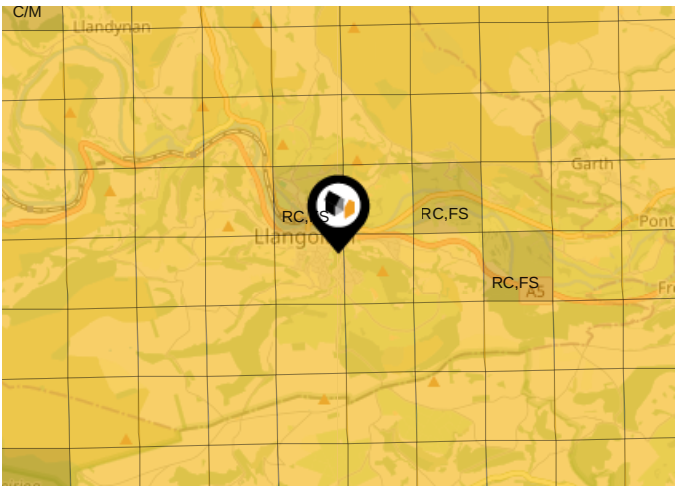
This data indicates the level of noise according to the strategic noise mapping of road sources within areas with a population of at least 100,000 people (agglomerations) and along major traffic routes. This indicates a 24 hour annual average noise level with separate weightings for the evening and night periods.

Noise levels are modelled on a 10m grid at a receptor height of 4m above ground, polygons are then produced by merging neighbouring cells within the following noise classes:

- 75.0+ dB
- 70.0-74.9 dB
- 65.0-69.9 dB
- 60.0-64.9 dB
- 55.0-59.9 dB

Ground Composition for this Address (Surrounding square kilometer zone around property)

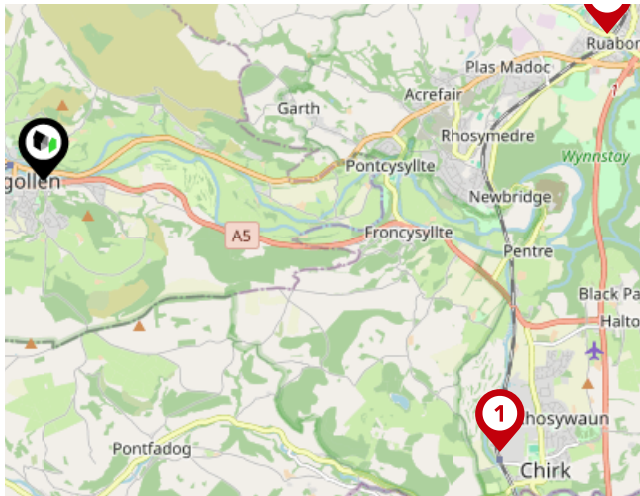
<b>Carbon Content:</b>	VARIABLE	<b>Soil Texture:</b>	CLAYEY LOAM TO SANDY
<b>Parent Material Grain:</b>	ARGILLIC - ARENACEOUS	<b>Soil Depth:</b>	LOAM INTERMEDIATE
<b>Soil Group:</b>	MEDIUM(SILTY) TO LIGHT(SILTY) TO HEAVY		



Primary Classifications (Most Common Clay Types)

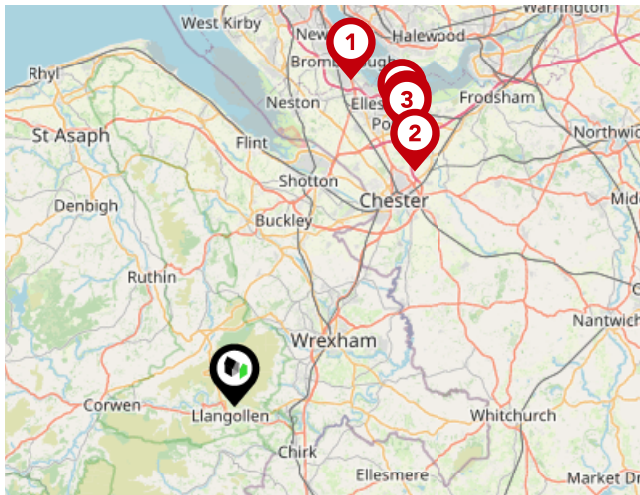
<b>C/M</b>	Claystone / Mudstone
<b>FPC,S</b>	Floodplain Clay, Sand / Gravel
<b>FC,S</b>	Fluvial Clays & Silts
<b>FC,S,G</b>	Fluvial Clays, Silts, Sands & Gravel
<b>PM/EC</b>	Prequaternary Marine / Estuarine Clay / Silt
<b>QM/EC</b>	Quaternary Marine / Estuarine Clay / Silt
<b>RC</b>	Residual Clay
<b>RC/LL</b>	Residual Clay & Loamy Loess
<b>RC,S</b>	River Clay & Silt
<b>RC,FS</b>	Riverine Clay & Floodplain Sands and Gravel
<b>RC,FL</b>	Riverine Clay & Fluvial Sands and Gravel
<b>TC</b>	Terrace Clay
<b>TC/LL</b>	Terrace Clay & Loamy Loess





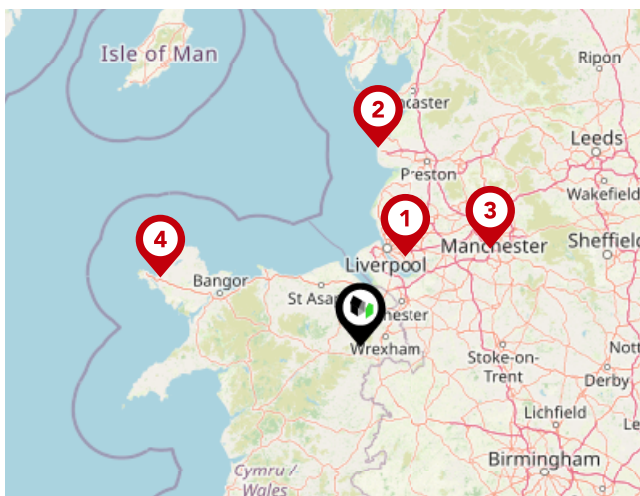
### National Rail Stations

Pin	Name	Distance
1	Chirk Rail Station	4.74 miles
2	Ruabon Rail Station	5.21 miles
3	Gobowen Rail Station	7.37 miles



### Trunk Roads/Motorways

Pin	Name	Distance
1	M53 J5	24.69 miles
2	M53 J12	21.24 miles
3	M53 J11	22.8 miles
4	M56 J15	23.06 miles
5	M53 J10	23.59 miles








### Airports/Helipads

Pin	Name	Distance
1	Speke	28.59 miles
2	Highfield	56.24 miles
3	Manchester Airport	45.93 miles
4	Penrhyn	60.23 miles



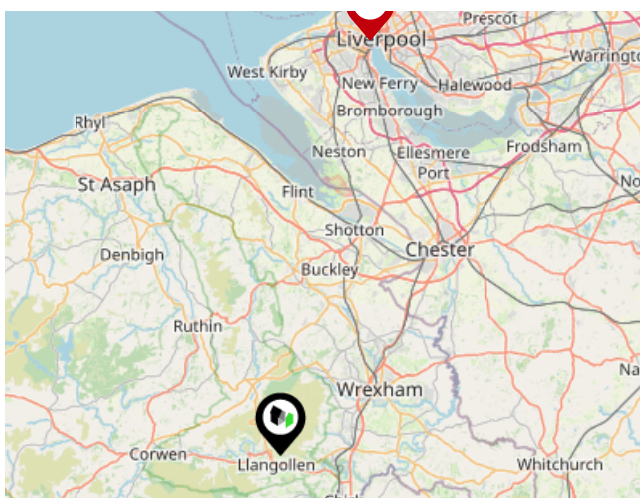
### Bus Stops/Stations

Pin	Name	Distance
	Coed Afon	0.1 miles
	Bishop's Walk	0.17 miles
	Bishop's Walk	0.18 miles
	Glascoed	0.18 miles
	Maes Pengwern	0.28 miles




### Local Connections

Pin	Name	Distance
	Llangollen (Llangollen Railway)	0.38 miles



### Ferry Terminals

Pin	Name	Distance
	Woodside Birkenhead Ferry Terminal	30.2 miles



### Wingetts | Llangollen

---

Wingetts Ltd is an independent locally owned Estate Agents and Auctioneers with town centre offices in both Wrexham and Llangollen that has been established for over 60 years specialising in a range of professional services.

Owned by RICS qualified Valuer and Director Leigh Hayward MRICS and Business Operations Director Emma Hayward and supported by our experienced team, we have an extensive local knowledge of the property market and pride ourselves on being able to offer an excellent standard of service.

Our diverse range of services include Sales of Residential and Commercial property, Letting and Management of Residential and Commercial property, Land disposals and Acquisitions together with our Antiques, Interiors and Collectables Auction Department.

# Wingetts | Llangollen

## Data Quality

We are committed to comprehensive property data being made available upfront to make the home buying and selling process quicker, easier and cheaper. This is why we have partnered with Sprift, the UK's leading supplier of property-specific data.



### Contains public sector information licensed under the Open Government License v3.0

The information contained within this report is for general information purposes only and to act as a guide to the best way to market your property for the asking price.

Sprift Technologies Ltd aggregate this data from a wide variety of sources and while we endeavour to keep the information up to date and correct, we make no representations or warranties of any kind, express or implied, about the completeness, accuracy, reliability, of the information or related graphics contained within this report for any purpose.

Any reliance you place on such information is therefore strictly at your own risk. In no event will we be liable for any loss or damage including without limitation, indirect or consequential loss or damage, or any loss or damage whatsoever arising from loss of data or profits arising out of, or in connection with, the use of this report.



UK Government

For helpful advice, see the full checklist for how to rent in the 'How to Rent' guide at the HM Government website:



**Wingetts | Llangollen**

01978 861366

sharron@wingetts.co.uk

www.wingetts.co.uk/

