




[See More Online](#)

KFT: Key Facts for Tenants

An Insight Into This Property & the Local Market

Friday 13th June 2025



PENDINAS, WREXHAM, LL11


Wingetts | Wrexham

01978 353553

annette@wingetts.co.uk

www.wingetts.co.uk/








Property

Type:	Flat / Maisonette	Tenure:	Leasehold
Bedrooms:	2	Start Date:	27/09/2006
Floor Area:	548 ft ² / 51 m ²	End Date:	01/01/2156
Plot Area:	0.15 acres	Lease Term:	150 years from 1 January 2006
Year Built :	2006	Term Remaining:	130 years
Council Tax :	Band C		
Annual Estimate:	£1,949		
Title Number:	CYM317404		

Local Area

Local Authority:	Wrexham	Estimated Broadband Speeds (Standard - Superfast - Ultrafast)		
Conservation Area:	No	12	80	-
Flood Risk:		mb/s	mb/s	mb/s
• Rivers	Very low			
• Seas	Very low			
• Surface Water	Very low			

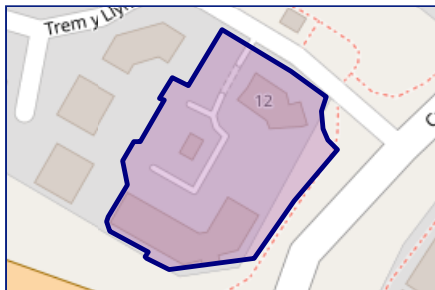
Mobile Coverage:
(based on calls indoors)



Satellite/Fibre TV Availability:



Freehold Title Plan



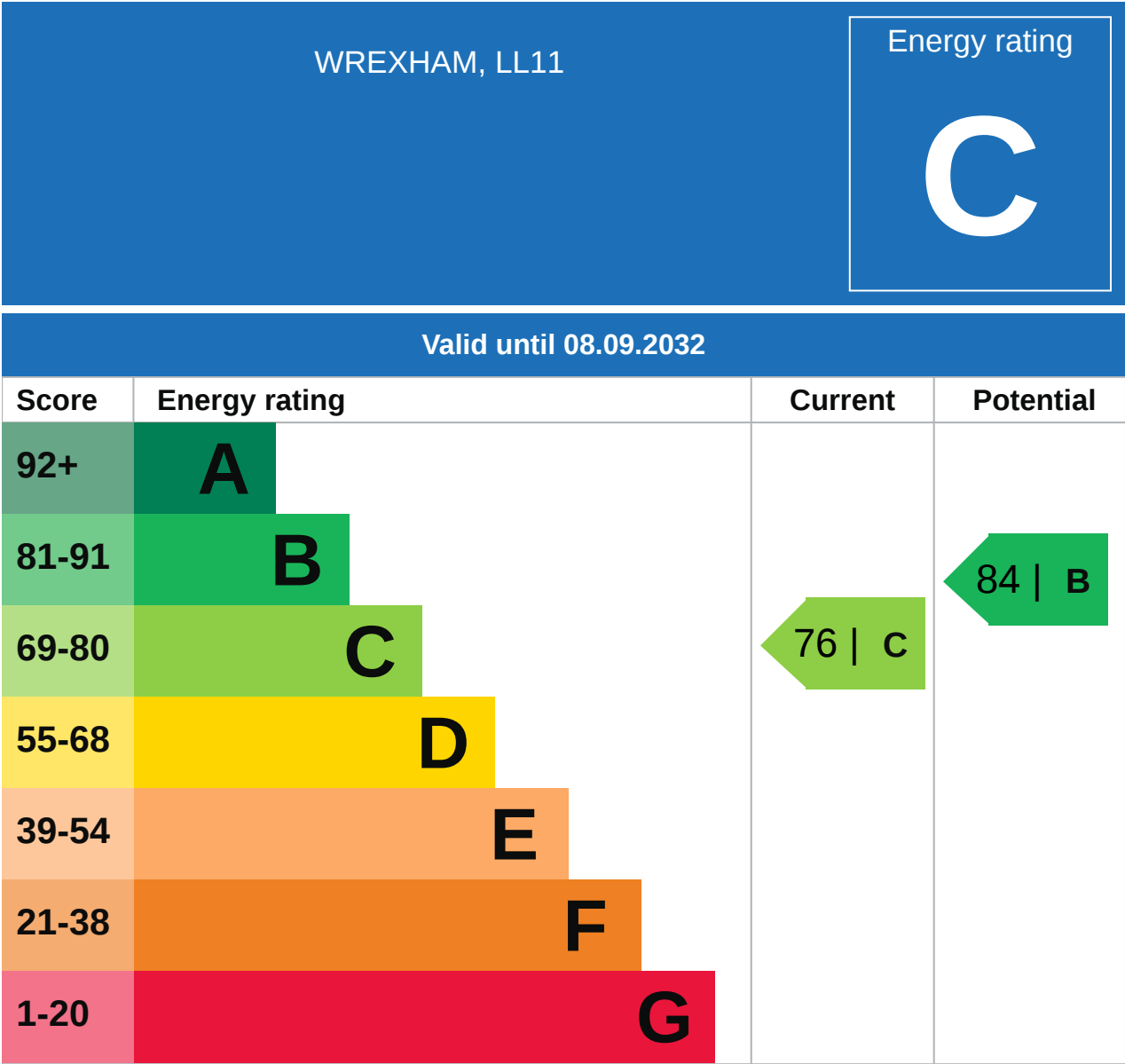
CYM356117

Leasehold Title Plan



CYM317404

Start Date: 27/09/2006
End Date: 01/01/2156
Lease Term: 150 years from 1 January 2006
Term Remaining: 130 years



Additional EPC Data

Property Type:	Flat
Build Form:	Mid-Terrace
Transaction Type:	Rental
Energy Tariff:	Unknown
Main Fuel:	Electricity (not community)
Main Gas:	No
Floor Level:	01
Flat Top Storey:	No
Top Storey:	0
Glazing Type:	Double glazing, unknown install date
Previous Extension:	0
Open Fireplace:	0
Ventilation:	Natural
Walls:	Cavity wall, as built, insulated (assumed)
Walls Energy:	Good
Roof:	(another dwelling above)
Main Heating:	Electric storage heaters
Main Heating Controls:	Manual charge control
Hot Water System:	Electric immersion, off-peak
Hot Water Energy Efficiency:	Very Poor
Lighting:	Low energy lighting in 50% of fixed outlets
Floors:	(another dwelling below)
Total Floor Area:	51 m ²

This map displays nearby coal mine entrances and their classifications.



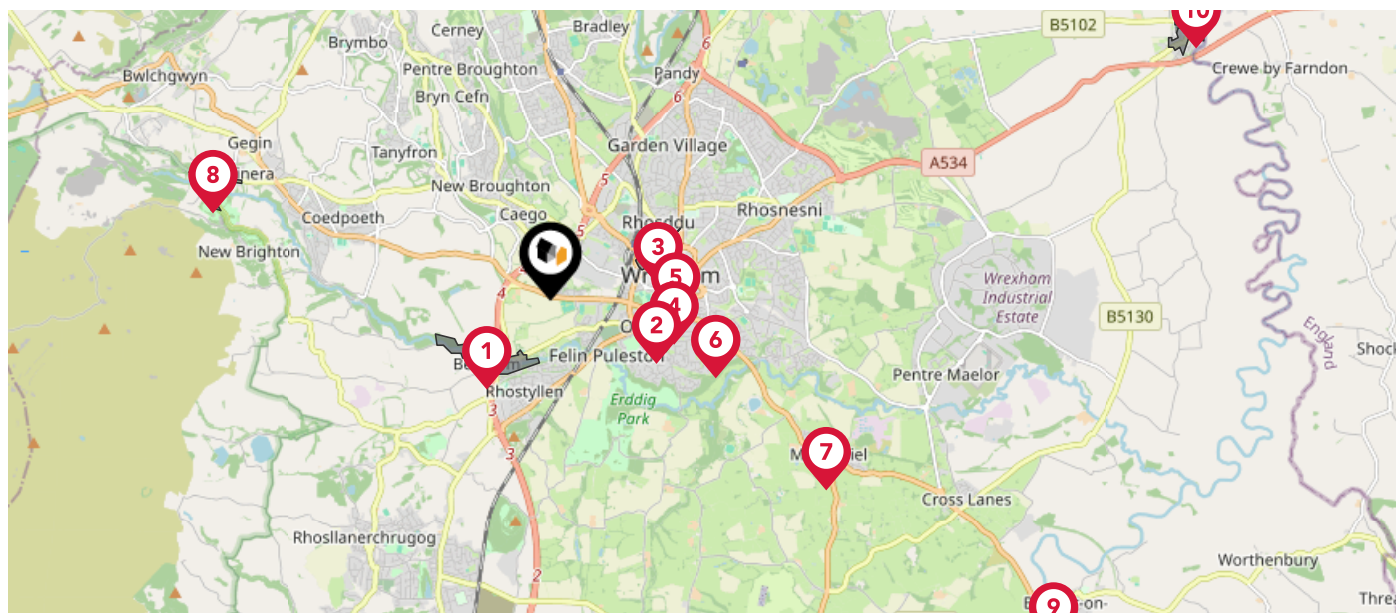
Mine Entry

- ✕ Adit
- ✕ Gutter Pit
- ✕ Shaft

The Coal Authority has records of over 175,000 mine entries within the UK captured in the National Coal Mining database, derived from sources including abandonment plans, geological and topographical plans.

Coal mining activity is recorded as far back as the 13th century, but prior to 1872 there was no requirement to deposit abandonment plans. It is therefore believed there may be many unrecorded mine entries of which the Authority has no information or knowledge. These entries do not, therefore, appear within the Authority's national dataset as shown on this map.

This map displays nearby official conservation areas. Every local authority in England has at least one conservation area. Most are designated by the Council as the local planning authority, though Historic England and the Secretary of State also have the power to create them.



Nearby Conservation Areas



Bersham



Fairy Road



Grosvenor Road, Wrexham.



Salisbury Park



Wrexham Town



Hightown Barracks



Marchwiel



Minera

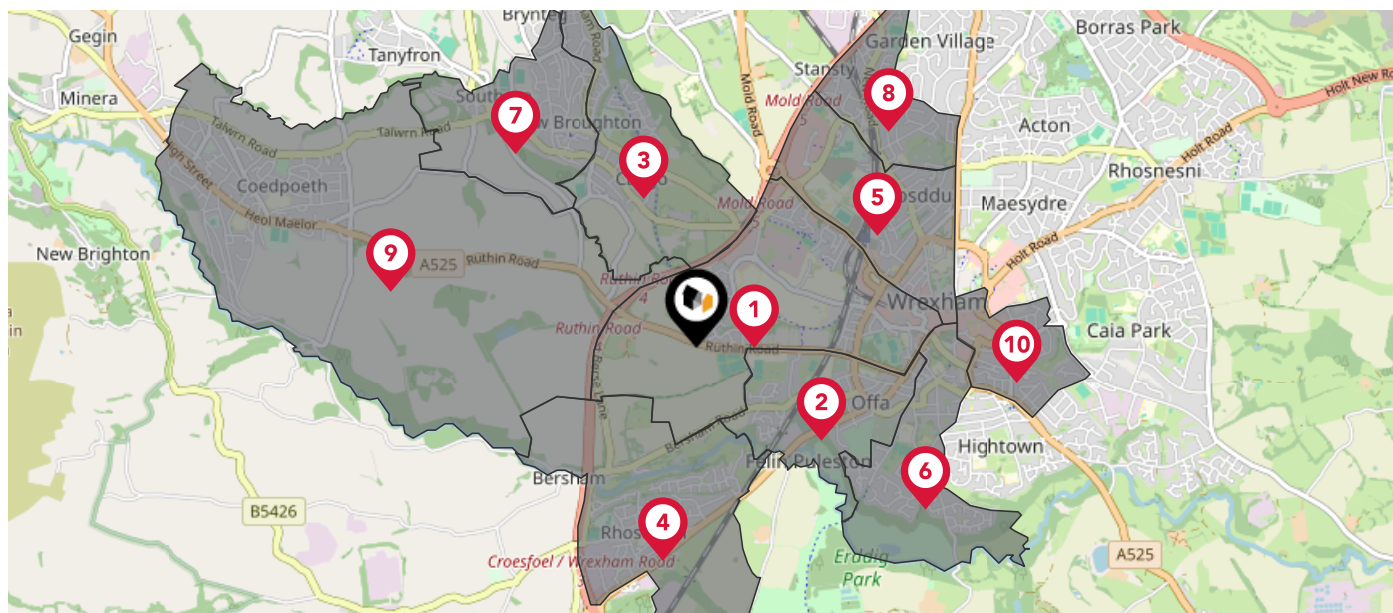


Bangor-is-y-Coed



Holt

The UK is divided into wards that are used for local elections to elect local government councillors. Sometimes these are known as 'electoral divisions'. Population counts can vary substantially between wards, but the national average is about 5,500



Nearby Council Wards



Brynyffynnon ED



Offa ED



New Broughton ED



Esclusham ED



Grosvenor ED



Erddig ED



Gwenfro ED



Stansty ED

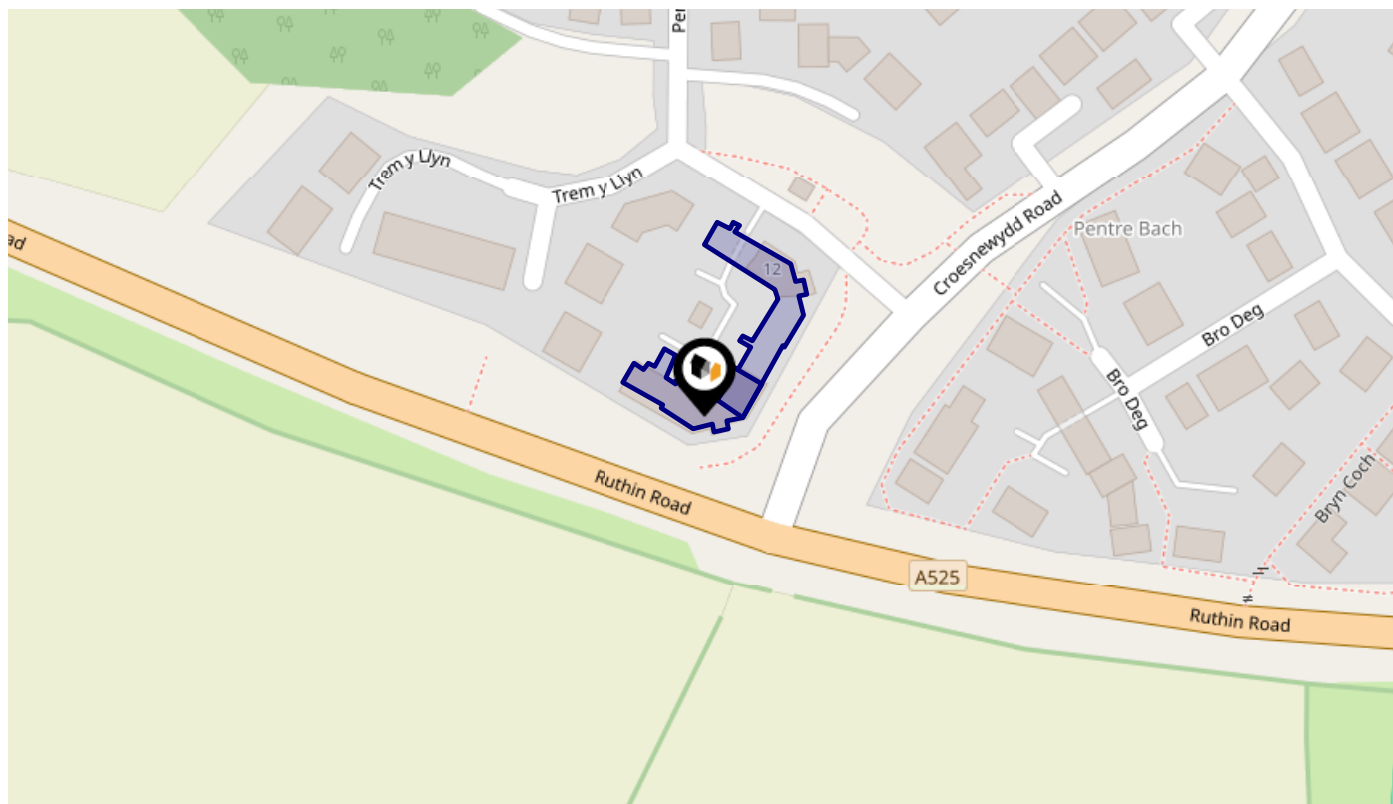


Coedpoeth ED



Smithfield ED

This map displays the noise levels from nearby network rail and HS1 railway routes that affect this property...



Rail Noise Data

This data indicates the level of noise according to the strategic noise mapping of rail sources within areas with a population of at least 100,000 people (agglomerations) and along Network Rail and HS1 traffic routes.

The data indicates the annual average noise levels for the 16-hour period between 0700 - 2300.

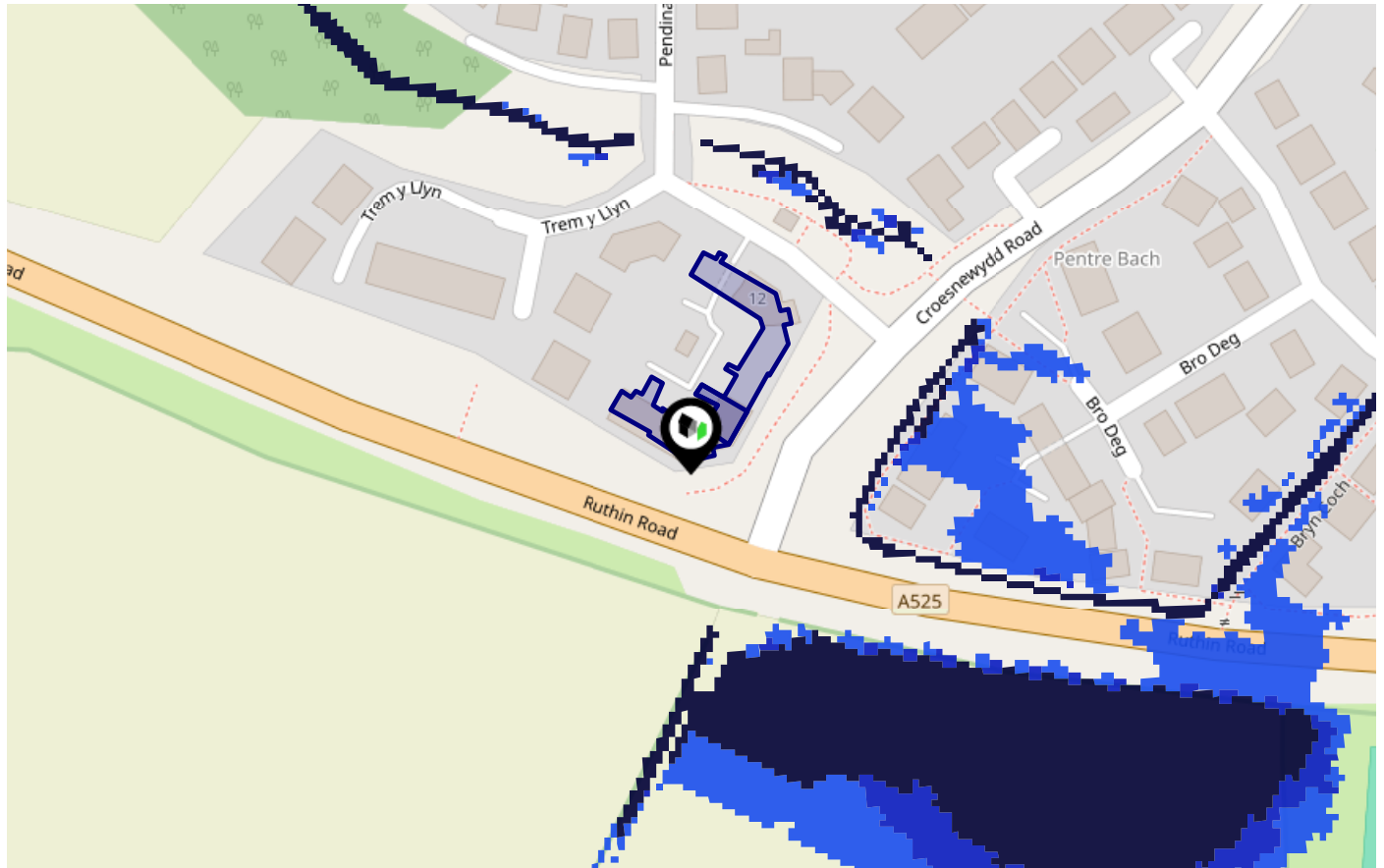
Noise levels are modelled on a 10m grid at a receptor height of 4m above ground, polygons are then produced by merging neighbouring cells within the following noise classes:

5		75.0+ dB	■
4		70.0-74.9 dB	■
3		65.0-69.9 dB	■
2		60.0-64.9 dB	■
1		55.0-59.9 dB	■

Flood Risk

Rivers Flood Risk

This map shows the chance of flooding from rivers, taking into account flood defences and their condition.



Risk Rating: Very low

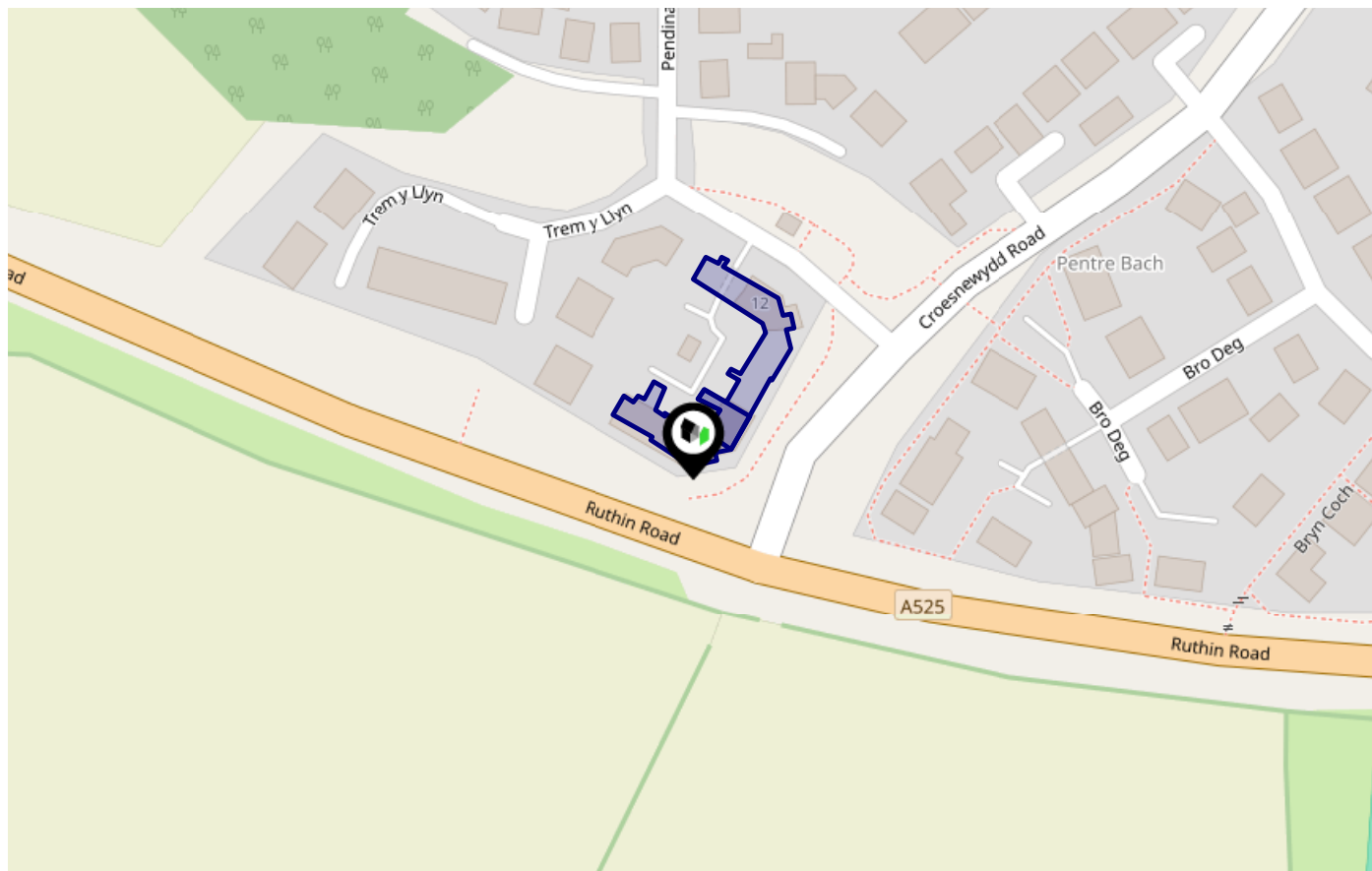
The map does not contain sufficient information for it to be used to determine flood risk to individual properties, but it does give you an indication of whether your area may be affected by surface water flooding at this risk level.

- High Risk** - an area which has a chance of flooding of greater than 1 in 30 (3.33%) in any one year.
- Medium Risk** - an area which has a chance of flooding of greater than 1 in 100 (1%) in any one year.
- Low Risk** - an area which has a chance of flooding of greater than 1 in 1000 (0.1%) in any one year.
- Very Low Risk** - an area in which the risk is below 1 in 1000 (0.1%) in any one year.

Flood Risk

Seas Flood Risk

This map shows the chance of flooding from the sea, taking into account flood defences and their condition.



Risk Rating: Very low

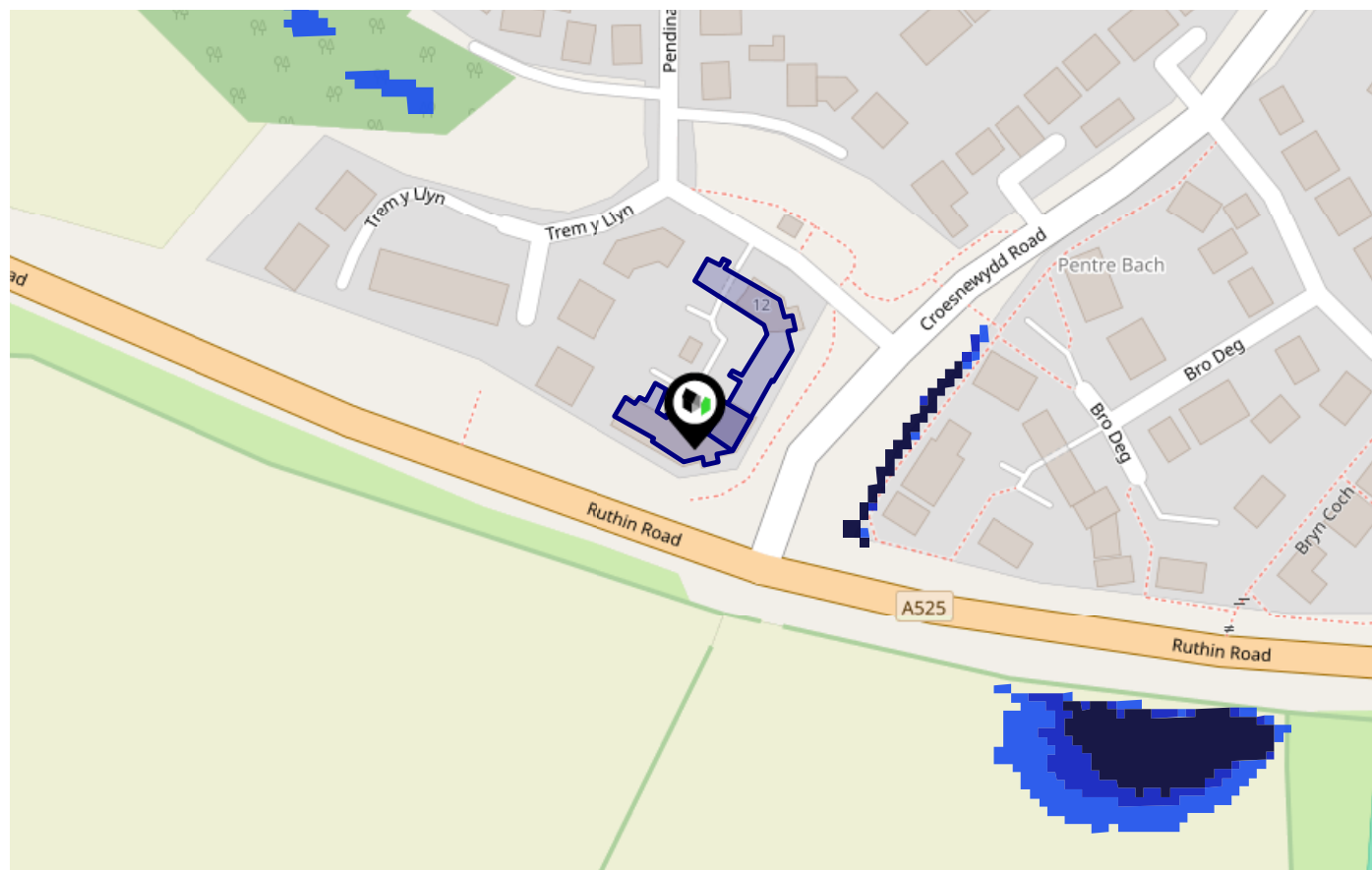
The map does not contain sufficient information for it to be used to determine flood risk to individual properties, but it does give you an indication of whether your area may be affected by surface water flooding at this risk level.

- High Risk** - an area which has a chance of flooding of greater than 1 in 30 (3.33%) in any one year.
- Medium Risk** - an area which has a chance of flooding of greater than 1 in 200 (0.5%) in any one year.
- Low Risk** - an area which has a chance of flooding of greater than 1 in 1000 (0.1%) in any one year.
- Very Low Risk** - an area in which the risk is below 1 in 1000 (0.1%) in any one year.

Flood Risk

Surface Water - Flood Risk

This map shows the chance of flooding where rainwater has nowhere to drain. This kind of flooding can occur far from rivers or seas.

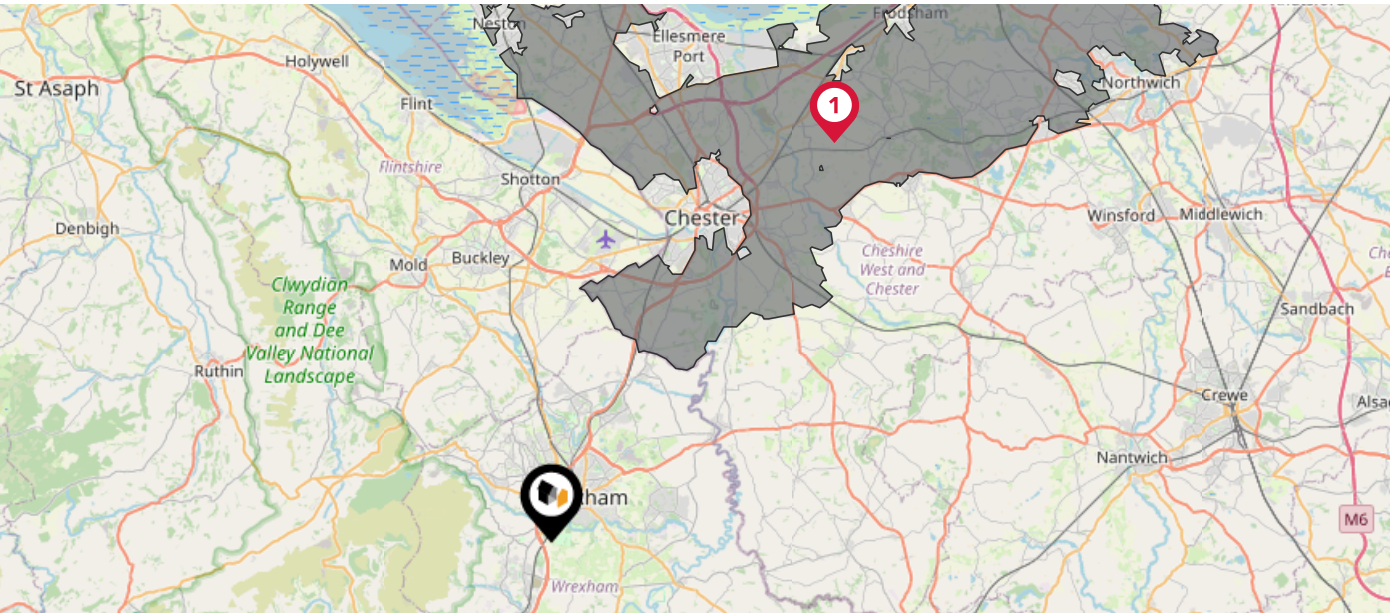


Risk Rating: Very low

The map does not contain sufficient information for it to be used to determine flood risk to individual properties, but it does give you an indication of whether your area may be affected by surface water flooding at this risk level.

- High Risk** - an area which has a chance of flooding of greater than 1 in 30 (3.33%) in any one year.
- Medium Risk** - an area which has a chance of flooding of greater than 1 in 200 (1%) in any one year.
- Low Risk** - an area which has a chance of flooding of greater than 1 in 1000 (0.1%) in any one year.
- Very Low Risk** - an area in which the risk is below 1 in 1000 (0.1%) in any one year.

This map displays nearby areas that have been designated as Green Belt...

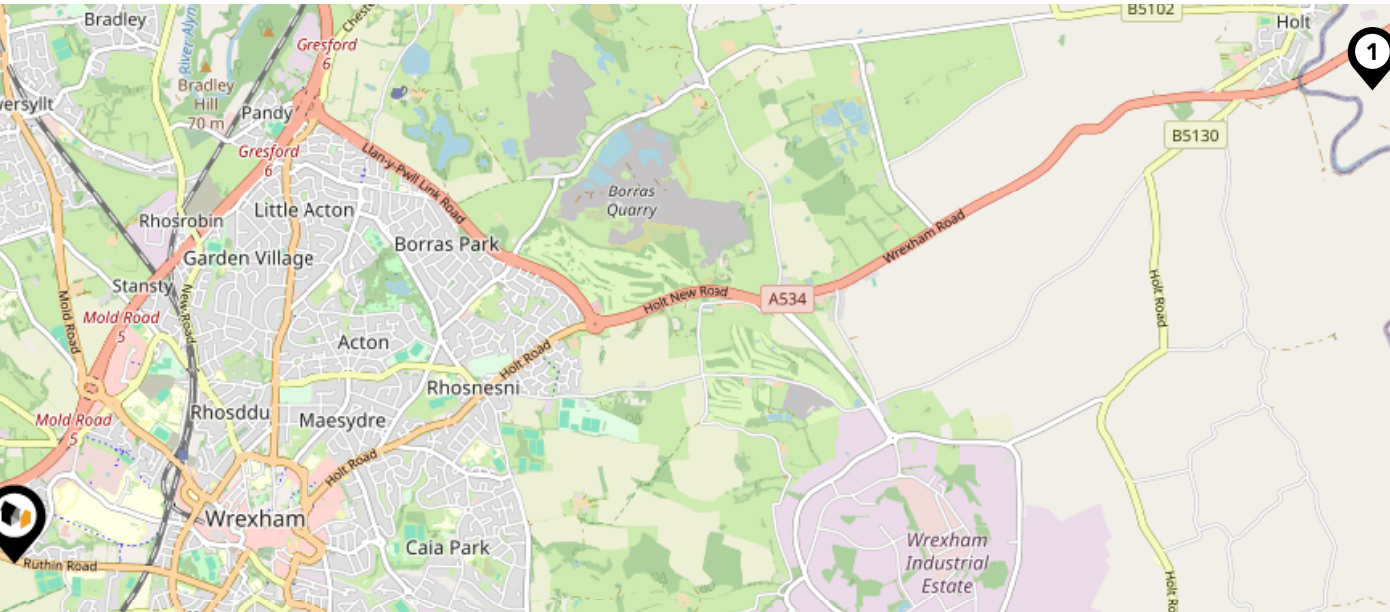


Nearby Green Belt Land



Merseyside and Greater Manchester Green Belt - Cheshire West and Chester

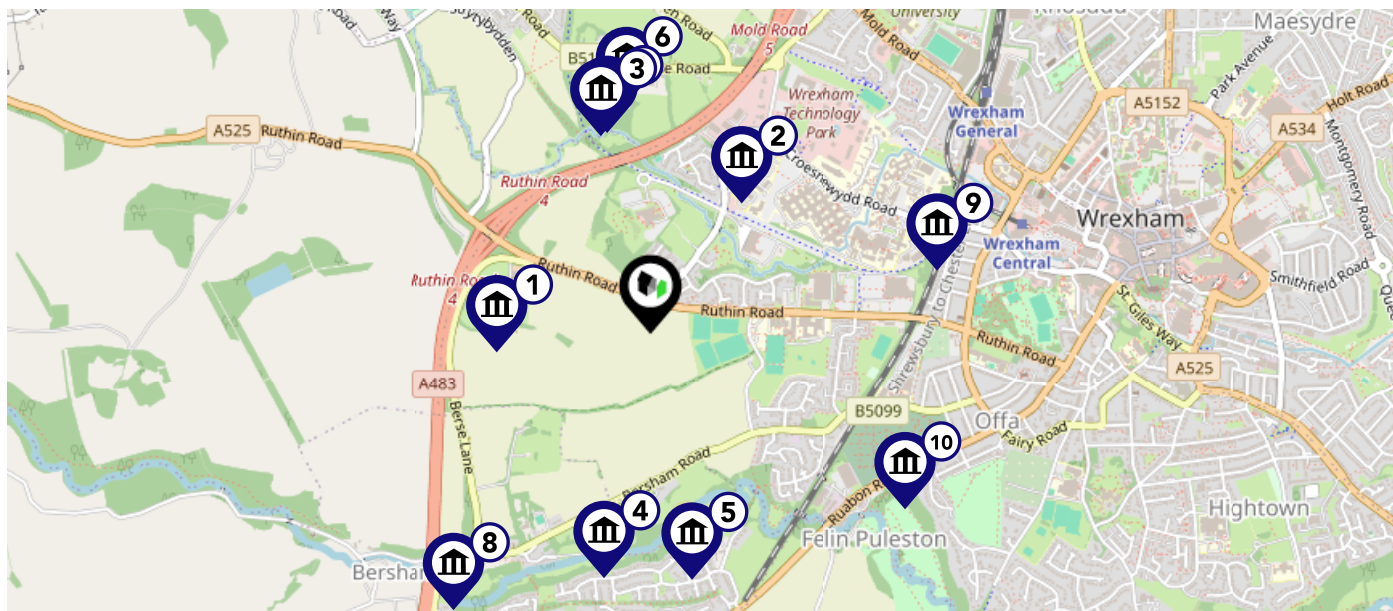
This map displays the location of known landfill sites. Historic sites are where there is no environmental permit in force. Active sites are currently authorised by the Environment Agency under Environmental Permitting Regulations.













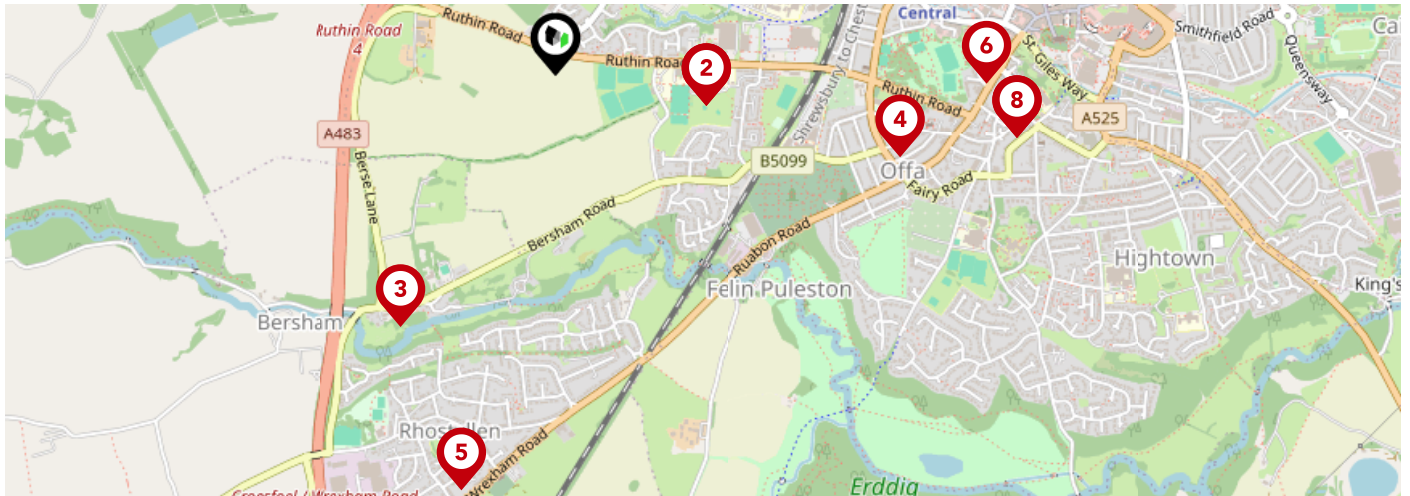
Nearby Landfill Sites

1	Holt-Farndon Bypass-Appleby Drain, Cheshire	Historic Landfill
---	---	-------------------

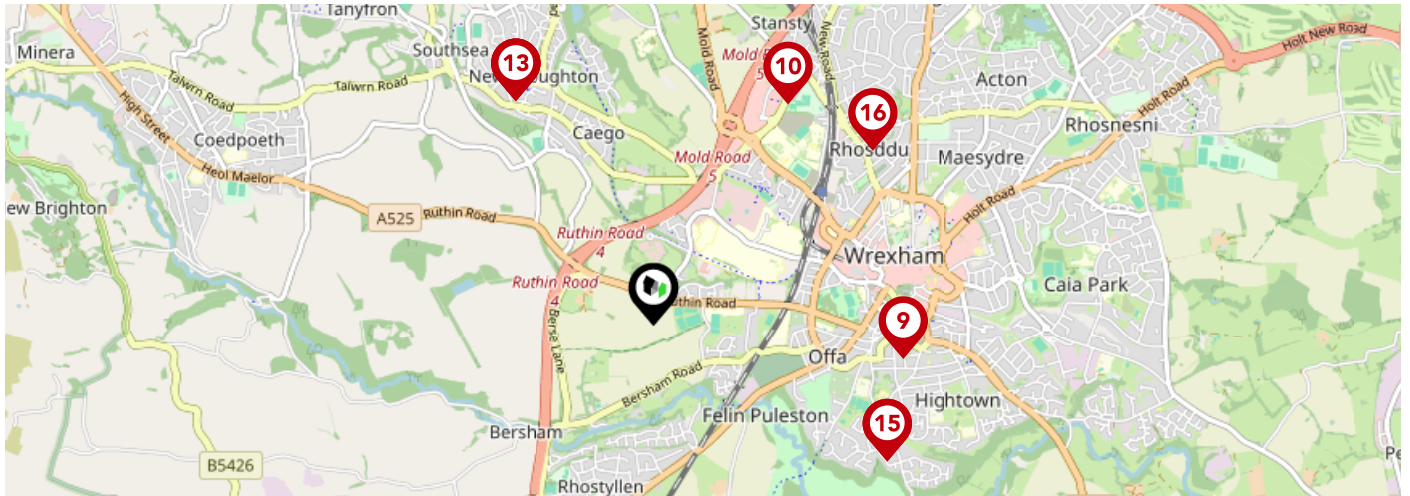
This map displays nearby listed buildings and protected structures, as well as their listed tier and distance from the target property...











Listed Buildings in the local district		Grade	Distance
	1762 - Lower Berse Farmhouse	Grade II	0.3 miles
	1806 - Croesnewydd Hall	Grade II	0.4 miles
	1567 - Berse Vicarage With Flanking Walls To Garden	Grade II	0.5 miles
	16563 - 1-3 Laurel Grove	Grade II	0.5 miles
	1590 - Esless Hall	Grade II	0.5 miles
	1566 - Berse Drelincourt Church	Grade II	0.5 miles
	1568 - Orphanage	Grade II	0.5 miles
	1560 - Squires Cottage	Grade II	0.7 miles
	1820 - Former Crossing Keeper's Cottage At Croesnewydd North Fork	Grade II	0.7 miles
	87790 - Mortuary At Wrexham Cemetery	Grade II	0.7 miles



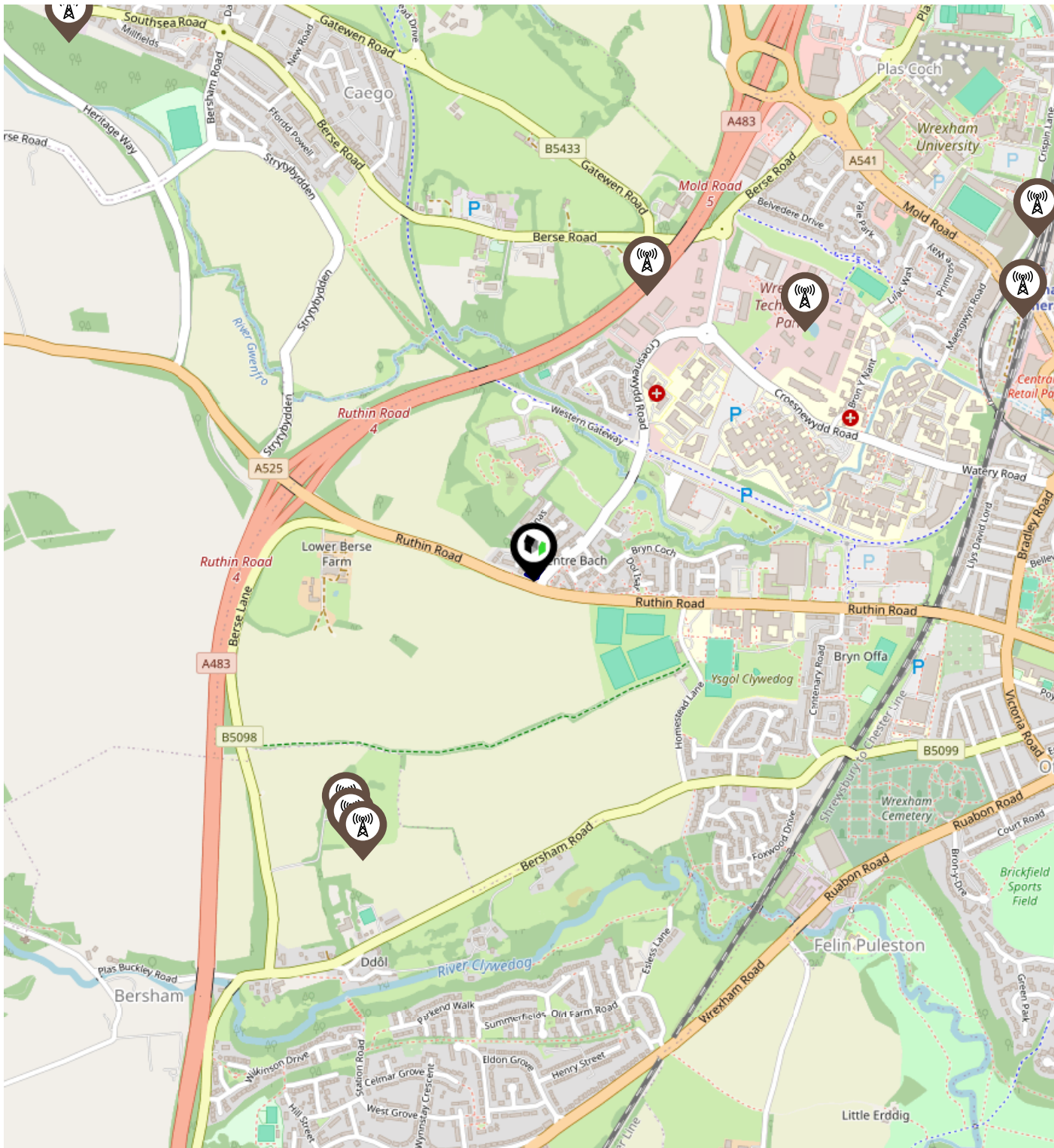
		Nursery	Primary	Secondary	College	Private
1	Ysgol Bryn Offa Ofsted Rating: Not Rated Pupils:0 Distance:0.34	<input type="checkbox"/>	<input checked="" type="checkbox"/>	<input type="checkbox"/>	<input type="checkbox"/>	<input type="checkbox"/>
2	Ysgol Clywedog Ofsted Rating: Unsatisfactory Pupils:0 Distance:0.34	<input type="checkbox"/>	<input type="checkbox"/>	<input checked="" type="checkbox"/>	<input type="checkbox"/>	<input type="checkbox"/>
3	Riverside School Ofsted Rating: Not Rated Pupils:0 Distance:0.66	<input type="checkbox"/>	<input checked="" type="checkbox"/>	<input checked="" type="checkbox"/>	<input type="checkbox"/>	<input type="checkbox"/>
4	Victoria Primary School Ofsted Rating: Not Rated Pupils:0 Distance:0.79	<input type="checkbox"/>	<input checked="" type="checkbox"/>	<input type="checkbox"/>	<input type="checkbox"/>	<input type="checkbox"/>
5	Rhostyllen C.P. School Ofsted Rating: Not Rated Pupils:0 Distance:0.95	<input type="checkbox"/>	<input checked="" type="checkbox"/>	<input type="checkbox"/>	<input type="checkbox"/>	<input type="checkbox"/>
6	St Mary's R.C. Primary School Ofsted Rating: Excellent Pupils:0 Distance:0.96	<input type="checkbox"/>	<input checked="" type="checkbox"/>	<input type="checkbox"/>	<input type="checkbox"/>	<input type="checkbox"/>
7	St Giles' Infants School Ofsted Rating: Not Rated Pupils:0 Distance:1.04	<input checked="" type="checkbox"/>	<input type="checkbox"/>	<input type="checkbox"/>	<input type="checkbox"/>	<input type="checkbox"/>
8	St Giles' Junior Controlled School Ofsted Rating: Not Rated Pupils:0 Distance:1.04	<input type="checkbox"/>	<input checked="" type="checkbox"/>	<input type="checkbox"/>	<input type="checkbox"/>	<input type="checkbox"/>





		Nursery	Primary	Secondary	College	Private
	St Giles VC Church in Wales Primary School Ofsted Rating: Good Pupils:0 Distance:1.12	<input type="checkbox"/>	<input checked="" type="checkbox"/>	<input type="checkbox"/>	<input type="checkbox"/>	<input type="checkbox"/>
	Ysgol Plas Coch Ofsted Rating: Good Pupils:0 Distance:1.15	<input type="checkbox"/>	<input checked="" type="checkbox"/>	<input type="checkbox"/>	<input type="checkbox"/>	<input type="checkbox"/>
	Ysgol Penrhyn New Broughton Primary Ofsted Rating: Adequate Pupils:0 Distance:1.17	<input type="checkbox"/>	<input checked="" type="checkbox"/>	<input type="checkbox"/>	<input type="checkbox"/>	<input type="checkbox"/>
	Ysgol Penrhyn New Broughton Ofsted Rating: Not Rated Pupils:0 Distance:1.17	<input type="checkbox"/>	<input checked="" type="checkbox"/>	<input type="checkbox"/>	<input type="checkbox"/>	<input type="checkbox"/>
	Ysgol Penrhyn New Broughton Infants Ofsted Rating: Not Rated Pupils:0 Distance:1.17	<input type="checkbox"/>	<input checked="" type="checkbox"/>	<input type="checkbox"/>	<input type="checkbox"/>	<input type="checkbox"/>
	St Joseph's Catholic High School Ofsted Rating: Not Rated Pupils:0 Distance:1.21	<input type="checkbox"/>	<input type="checkbox"/>	<input checked="" type="checkbox"/>	<input type="checkbox"/>	<input type="checkbox"/>
	St Joseph's Catholic and Anglican Secondary School Ofsted Rating: Good Pupils:0 Distance:1.21	<input type="checkbox"/>	<input type="checkbox"/>	<input checked="" type="checkbox"/>	<input type="checkbox"/>	<input type="checkbox"/>
	Rhosddu Primary School Ofsted Rating: Good Pupils:0 Distance:1.25	<input type="checkbox"/>	<input checked="" type="checkbox"/>	<input type="checkbox"/>	<input type="checkbox"/>	<input type="checkbox"/>

Local Area

Masts & Pylons

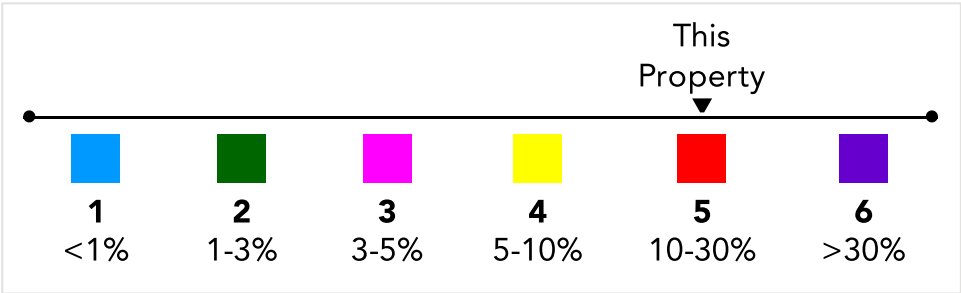
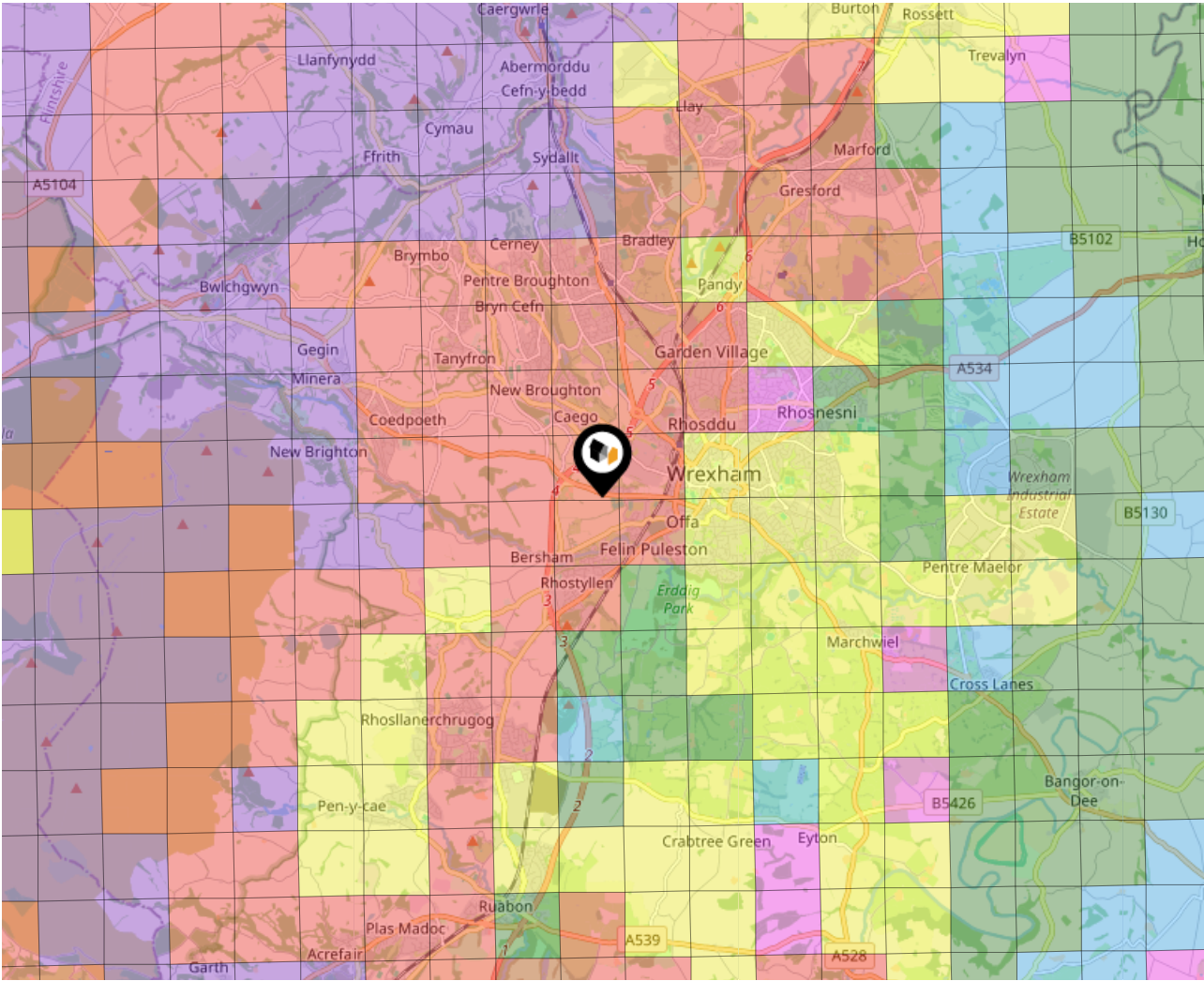


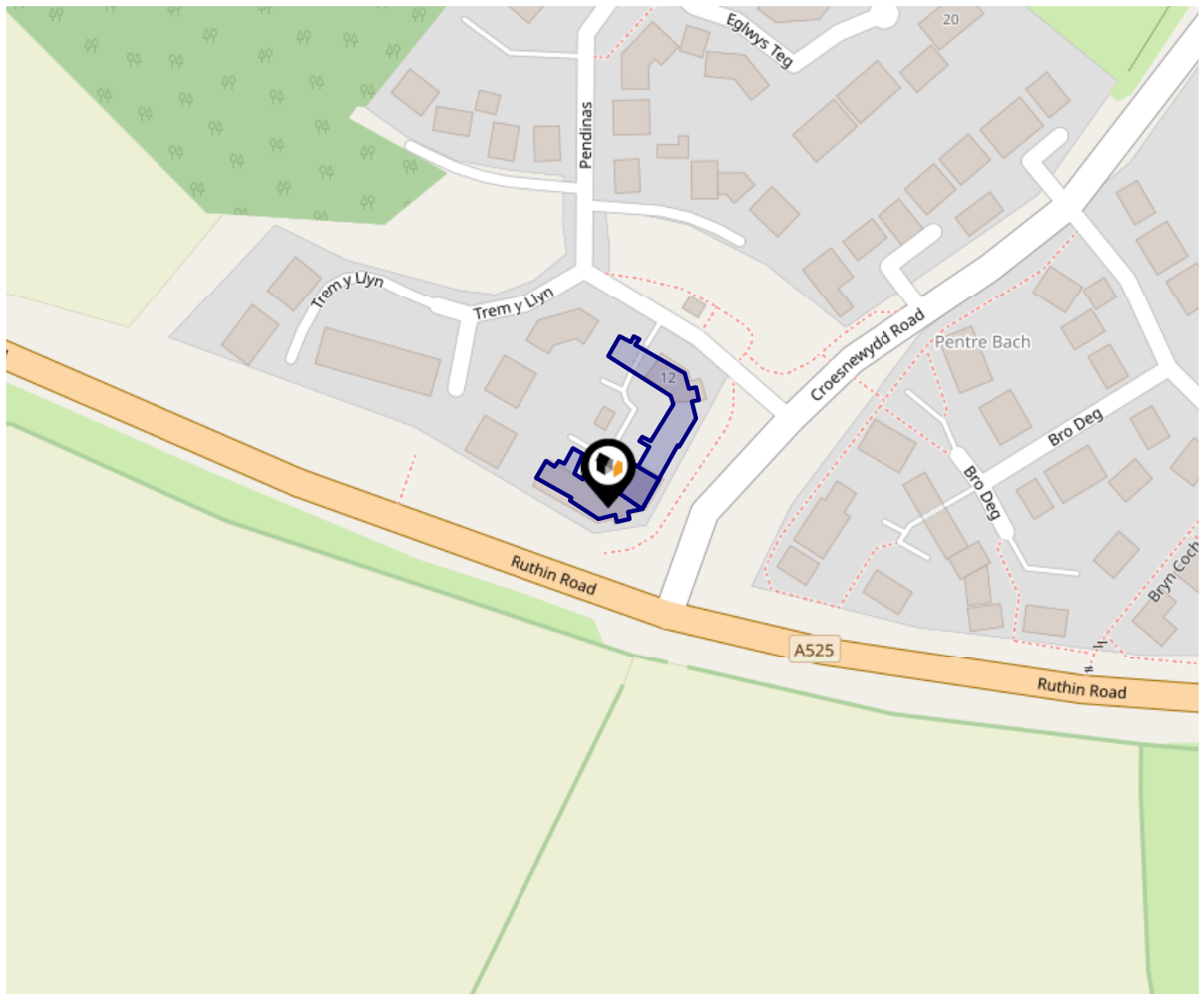
Key:

-  Power Pylons
-  Communication Masts

What is Radon?

Radon is a natural radioactive gas, which enters buildings from the ground. Exposure to high concentrations increases the risk of lung cancer. The UK Health Security Agency (UKHSA) recommends that radon levels should be reduced in homes where the annual average is at or above 200 becquerels per cubic metre (200 Bq/m³).





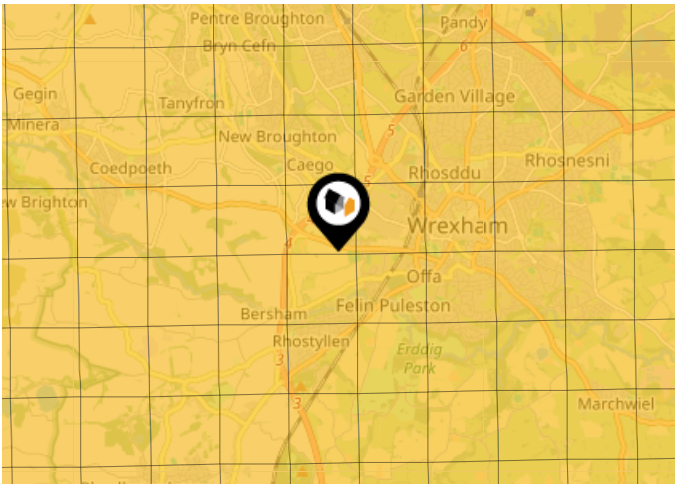
This data indicates the level of noise according to the strategic noise mapping of road sources within areas with a population of at least 100,000 people (agglomerations) and along major traffic routes. This indicates a 24 hour annual average noise level with separate weightings for the evening and night periods.

Noise levels are modelled on a 10m grid at a receptor height of 4m above ground, polygons are then produced by merging neighbouring cells within the following noise classes:

- 75.0+ dB
- 70.0-74.9 dB
- 65.0-69.9 dB
- 60.0-64.9 dB
- 55.0-59.9 dB

Ground Composition for this Address (Surrounding square kilometer zone around property)

Carbon Content:	NONE	Soil Texture:	SAND TO SANDY LOAM
Parent Material Grain:	ARENACEOUS - RUDACEOUS	Soil Depth:	DEEP
Soil Group:	LIGHT(SANDY) TO MEDIUM(SANDY)		

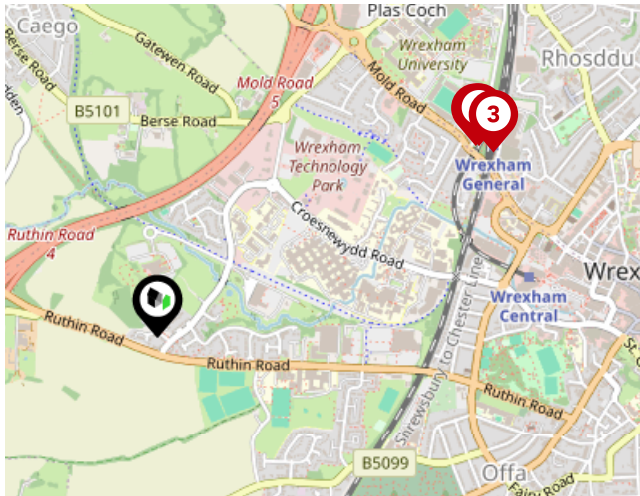


Primary Classifications (Most Common Clay Types)

C/M	Claystone / Mudstone
FPC,S	Floodplain Clay, Sand / Gravel
FC,S	Fluvial Clays & Silts
FC,S,G	Fluvial Clays, Silts, Sands & Gravel
PM/EC	Prequaternary Marine / Estuarine Clay / Silt
QM/EC	Quaternary Marine / Estuarine Clay / Silt
RC	Residual Clay
RC/LL	Residual Clay & Loamy Loess
RC,S	River Clay & Silt
RC,FS	Riverine Clay & Floodplain Sands and Gravel
RC,FL	Riverine Clay & Fluvial Sands and Gravel
TC	Terrace Clay
TC/LL	Terrace Clay & Loamy Loess

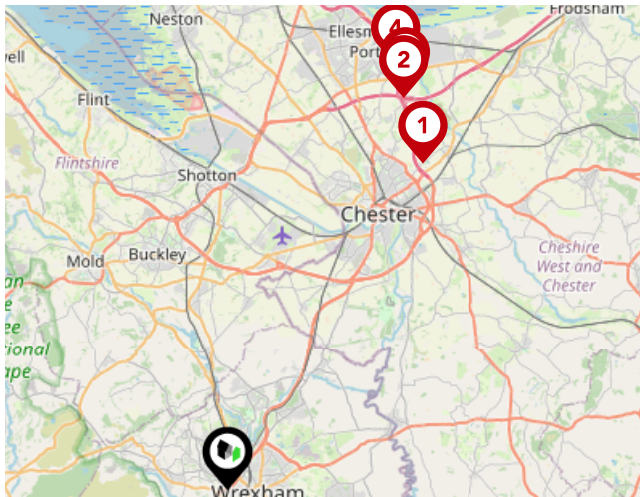
Area

Transport (National)



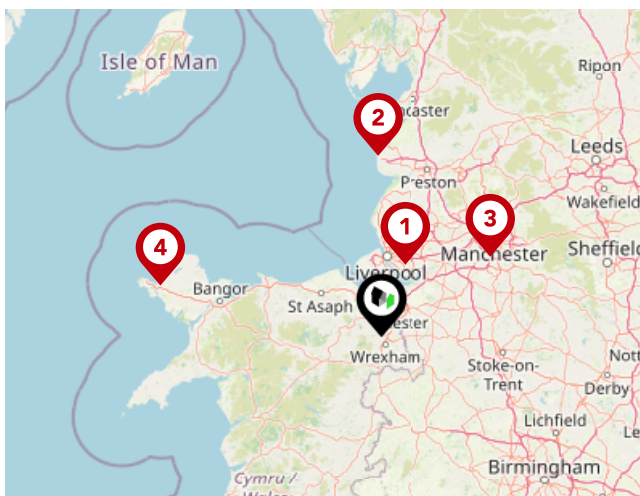
National Rail Stations

Pin	Name	Distance
1	Wrexham General Rail Station	0.83 miles
2	Wrexham General Rail Station	0.84 miles
3	Wrexham General Rail Station	0.86 miles



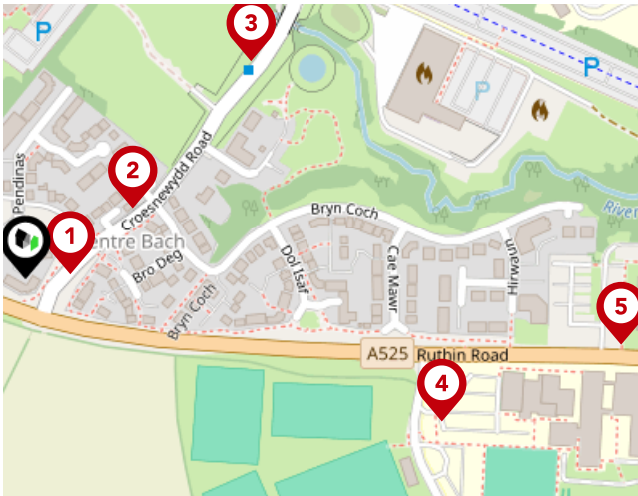
Trunk Roads/Motorways

Pin	Name	Distance
1	M53 J12	13.51 miles
2	M53 J11	15.3 miles
3	M56 J15	15.58 miles
4	M53 J10	16.21 miles
5	M53 J7	17.96 miles







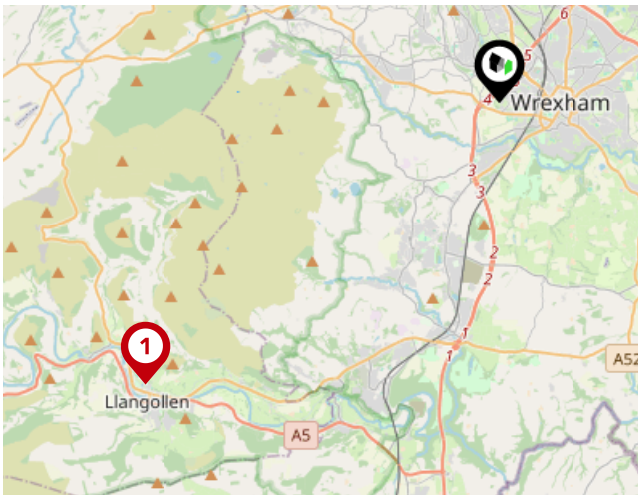
Airports/Helipads

Pin	Name	Distance
1	Speke	21.42 miles
2	Highfield	50.78 miles
3	Manchester Airport	37.97 miles
4	Penrhyn	64.49 miles



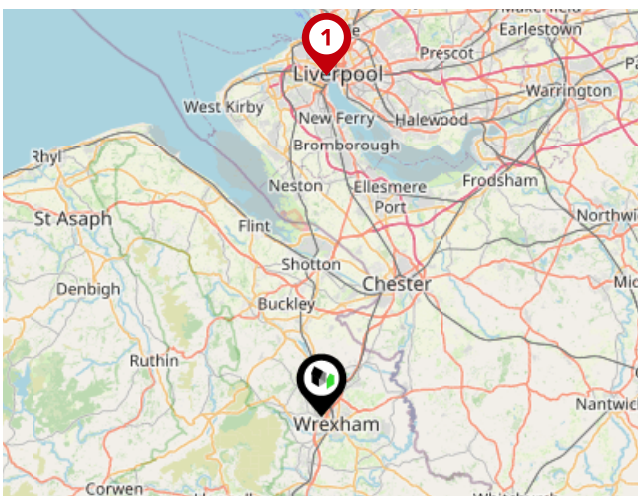
Bus Stops/Stations

Pin	Name	Distance
	Pentre Bach Estate	0.02 miles
	Croesnewydd Road	0.07 miles
	Croesnewydd Rd	0.17 miles
	Ysgol Clywedog	0.25 miles
	Lego Factory	0.33 miles




Local Connections

Pin	Name	Distance
	Llangollen (Llangollen Railway)	8.07 miles



Ferry Terminals

Pin	Name	Distance
	Woodside Birkenhead Ferry Terminal	24.27 miles



Wingetts | Wrexham

Wingetts Ltd is an independent locally owned Estate Agents and Auctioneers with town centre offices in both Wrexham and Llangollen that has been established for over 60 years specialising in a range of professional services.

Owned by RICS qualified Valuer and Director Leigh Hayward MRICS and Business Operations Director Emma Hayward and supported by our experienced team, we have an extensive local knowledge of the property market and pride ourselves on being able to offer an excellent standard of service.

Our diverse range of services include Sales of Residential and Commercial property, Letting and Management of Residential and Commercial property, Land disposals and Acquisitions together with our Antiques, Interiors and Collectables Auction Department.

Wingetts | Wrexham

Data Quality

We are committed to comprehensive property data being made available upfront to make the home buying and selling process quicker, easier and cheaper. This is why we have partnered with Sprift, the UK's leading supplier of property-specific data.



Contains public sector information licensed under the Open Government License v3.0

The information contained within this report is for general information purposes only and to act as a guide to the best way to market your property for the asking price.

Sprift Technologies Ltd aggregate this data from a wide variety of sources and while we endeavour to keep the information up to date and correct, we make no representations or warranties of any kind, express or implied, about the completeness, accuracy, reliability, of the information or related graphics contained within this report for any purpose.

Any reliance you place on such information is therefore strictly at your own risk. In no event will we be liable for any loss or damage including without limitation, indirect or consequential loss or damage, or any loss or damage whatsoever arising from loss of data or profits arising out of, or in connection with, the use of this report.



UK Government

For helpful advice, see the full checklist for how to rent in the 'How to Rent' guide at the HM Government website:



Wingetts | Wrexham

01978 353553

annette@wingetts.co.uk

www.wingetts.co.uk/

