

Trusted since 1802
HENLEY-ON-THAMES | MARLOW | BASINGSTOKE

SIMMONS & SONS



Land at Manor Farm, Henton, OX39 4AE

29.83 acres (12.07 hectares) For Sale by Private Treaty

Lot 1 £600,000

Lot 2 £200,000

Land at Manor Farm

Henton

Oxfordshire

OX39 4AE

For Sale as a Whole or in Lots by Private Treaty

Description

The land extends to approximately 29.83 acres in total and comprises an area of permanent pasture that has been split into several paddocks for the grazing of horses. An area of hard standing accessed by way of a metalled track is located on the eastern boundary of Lot 1 and provides for a yard area and an outdoor menage.

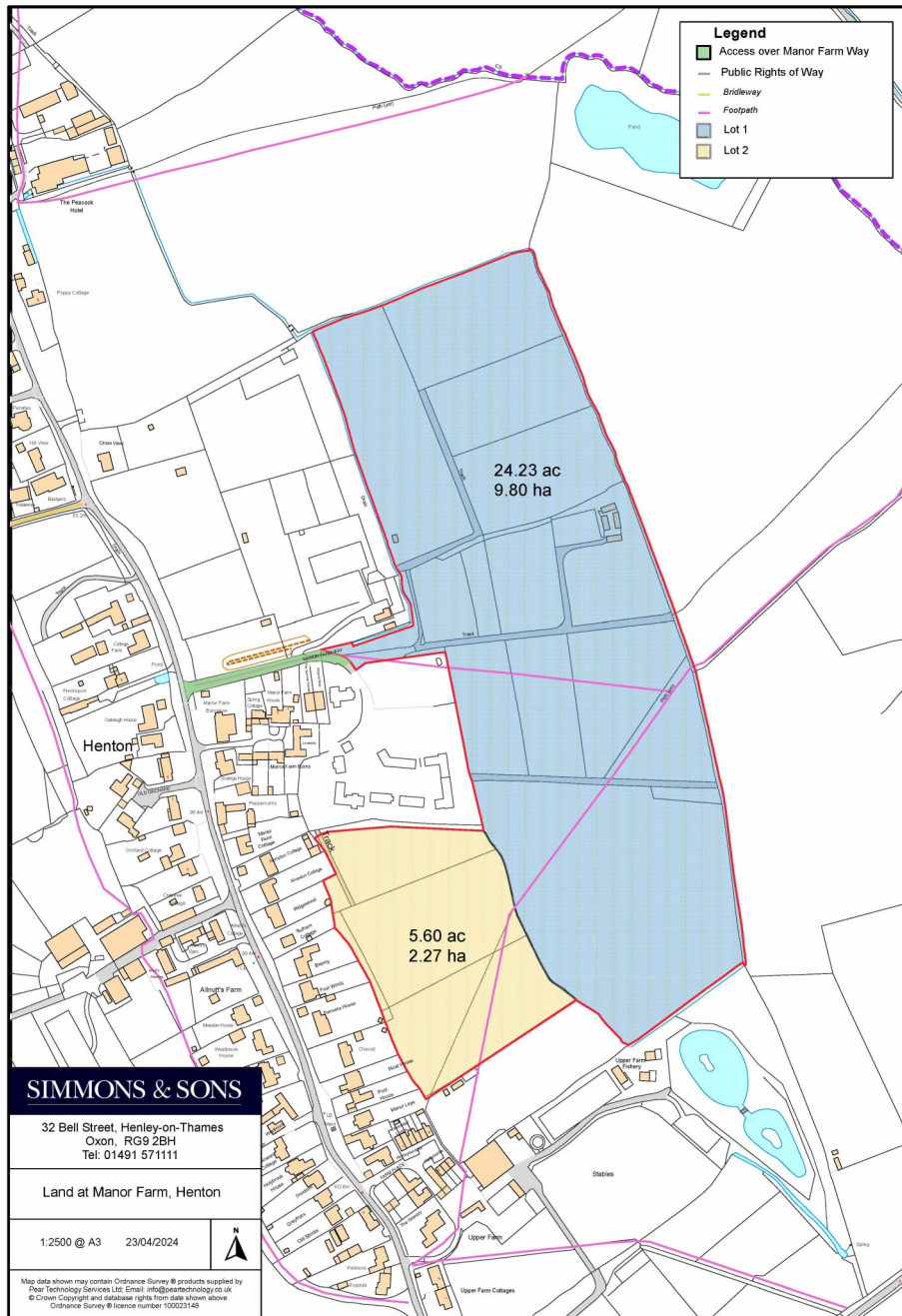


Situation

The land is located approximately 1.6 miles to the north of Chinnor, 4.2 miles to the south west of Princes Risborough and 5.9 miles to the south east of Thame. The land offers a fantastic opportunity to acquire an equestrian facility in the heart of the highly desirable village of Henton. A location plan may be found at the end of these sales particulars.

Tenure

The land is being offered for sale, freehold with vacant possession.



Lotting

The land is being offered for sale as a whole or in lots.

Lot 1 - 24.23 acres (9.80 hectares) shown shaded blue on the plan.

Lot 2 - 5.60 acres (2.27 hectares) shown shaded yellow on the plan.

Access

Access to the property is gained over Manor Farm Way. A formal right of way exists over Manor Farm Way shaded green on the plan for all purposes and at all times with or without vehicles. Should Lot 2 be sold away separately from Lot 1 an access track will be created from Manor Farm Way, along the western boundary of Lot 1 providing vehicular access to Lot 2.

Services

Interested parties are advised to undertake their own enquiries regarding service connections and utilities. A mains water connection is located at the beginning of Manor Farm Way, with formal rights to lay services along the access drive shaded green.

Wayleaves, Easements and Third Party Rights

The property is sold subject to and with the benefit of all rights of easements, wayleaves and rights of way, whether referred to or not in these particulars.

Public footpath 165/19a/10 runs east to west across the land.

Public footpath 165/19/20 runs from south west to north east across the land.

Public footpath 165/19/10 runs from east to west across the land.

The public footpaths as detailed from the definitive footpath plan are illustrated in pink on the plan attached.

Timber, Minerals and Sporting Rights

The timber, mineral and sporting rights are included in the sale insofar as they are owned.

Planning

The property is situated within the administrative boundaries of South Oxfordshire District Council. The land is not located within the Greenbelt or an Area of Outstanding Natural Beauty (AONB).

We are aware that the 4 x 3 timber stable blocks and menage do not have consent to be in place where they are currently situated.

Overage Clause / Uplift Clause

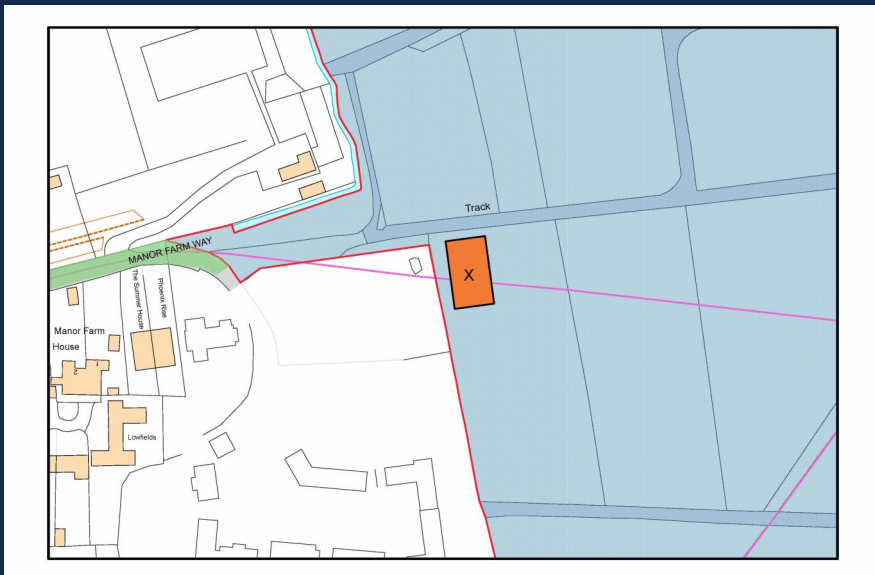
The land is being sold subject to an uplift clause of 30% of the increase in value gained from any subsequent change of use or grant of planning consent for any non-agricultural use on the land granted within 30 years from the date of the sale. This overage clause does not include the formalising of the 4 x 3 timber stable blocks and menage in their current position.



Additional Comments

The neighbouring land owner to the west of Lot 1 has the right to create a balancing pond shown on the plan to the left marked X. At the date of these particulars the pond does not form part of the proposed development plans however the right for one to be created remains in place. This right extinguishes on completion of the development. Please contact the selling agent for further information on this.

The successful purchaser of both Lot 1 and Lot 2 have no obligation to enter into a maintenance provisions for the access over Manor Farm Way.



Viewings

The property may be viewed during daylight hours by persons holding a set of these sales particulars. We require that you register your interest with us before viewing the land.

Persons entering the land on foot do so at their own risk. Please note that there may be grazing livestock within the pasture. Neither Simmons & Sons, nor the landowner, nor the livestock owner accept any liability for any consequential injury to persons within the property either by livestock or howsoever caused.

What3words: circular.inspected.juggle

Postcode: OX39 4AE

OS Grid Reference: SP765026



Contact

Simmons & Sons Surveyors LLP
32 Bell Street
Henley-on-Thames, RG9 2BH

Millie Maddox: amaddox@simmonsandsons.com or 01491 529758
Jonathan Greaves: jgreaves@simmonsandsons.com or 01491 634282

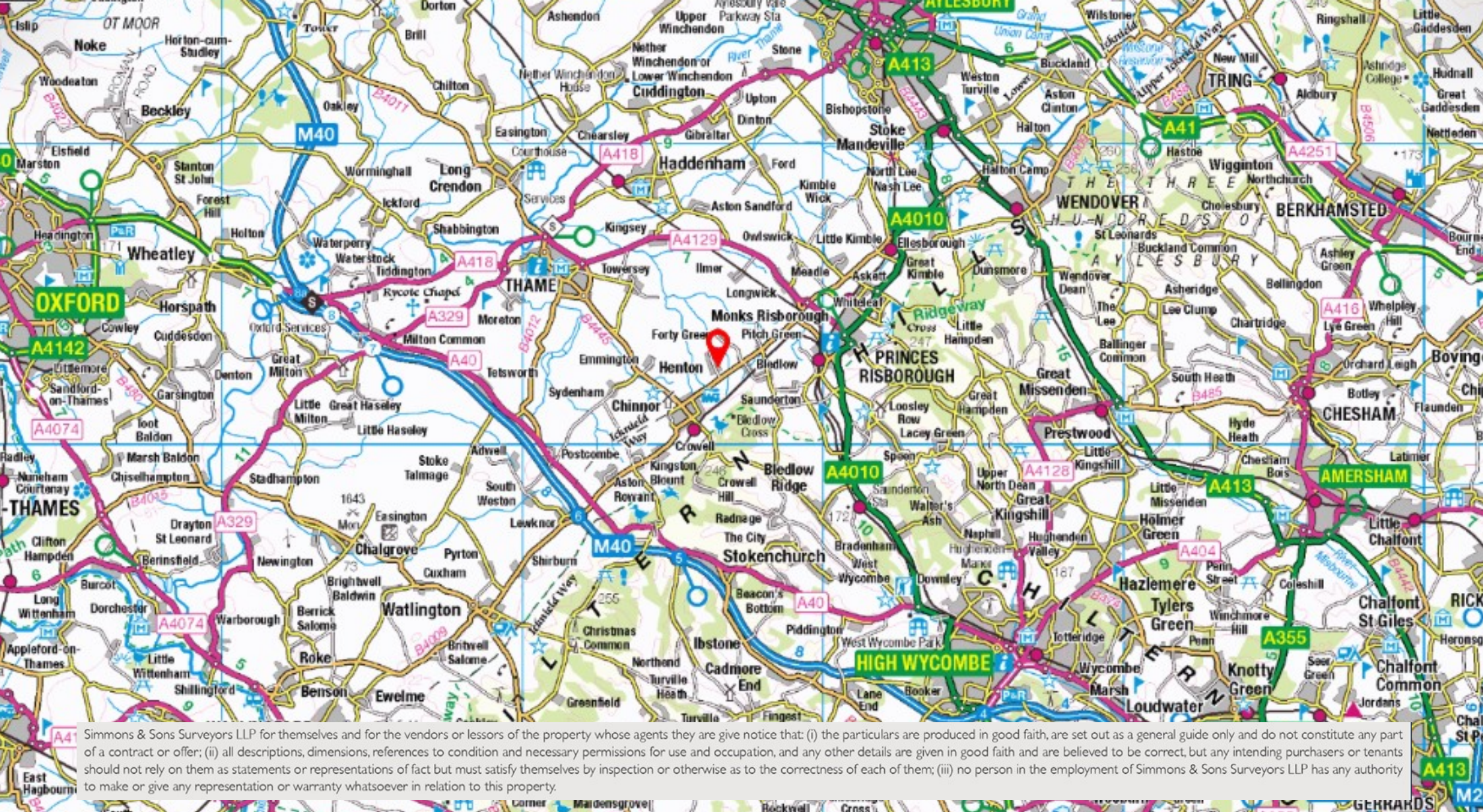
Local Authority

South Oxfordshire District Council
Abbey House, Abbey Close,
Abingdon
OX14 3JE
T: 01235 422422

Date of Particulars: April 2024







Simmons & Sons Surveyors LLP for themselves and for the vendors or lessors of the property whose agents they are give notice that: (i) the particulars are produced in good faith, are set out as a general guide only and do not constitute any part of a contract or offer; (ii) all descriptions, dimensions, references to condition and necessary permissions for use and occupation, and any other details are given in good faith and are believed to be correct, but any intending purchasers or tenants should not rely on them as statements or representations of fact but must satisfy themselves by inspection or otherwise as to the correctness of each of them; (iii) no person in the employment of Simmons & Sons Surveyors LLP has any authority to make or give any representation or warranty whatsoever in relation to this property.

sales • lettings & management • commercial • development • rural

32 Bell Street
 Henley-on-Thames
 Oxon
 RG9 2BH
 T: 01491 571111

1 High Street
 Marlow
 Bucks
 SL7 1AX
 T: 01628 484353

12 Wote Street
 Basingstoke
 Hants
 RG21 7NW
 T: 01256 840077

Peper Harow
 The Estate Office
 Godalming
 GU8 6BQ
 T: 01483 418151