


EVANS



BROS.

QUALIFIED ESTATE AGENTS, VALUERS & AUCTIONEERS

Established in 1895

www.evansbros.co.uk

 OnTheMarket.com

1 MARKET STREET, ABERAERON, CEREDIGION, SA46 0AS

Tel: (01545) 570462 E-mail: aberaeron@evansbros.co.uk



Land at Llansantffraed Pennant Road, Llanon, Ceredigion, SY23 5LZ

Asking Price £250,000

A valuable parcel of inherently productive agricultural land, approximately 1 mile inland from the coast at Llanon in mid Ceredigion, West Wales. Being 1 large enclosure having roadside frontage, a productive and noted parcel of land, renowned for being early growing in this popular and convenient location

Location



An inherently productive noted parcel of land being some 25.5 acres as identified by the enclosed plan in one enclosure having roadside frontage from the Llanon to Pennant roadway, particularly convenient just off the A487 roadway and serving a large agricultural area.

Description



A level parcel of land suiting a range of purchasers, being ideal for those looking for a clean parcel of land for silage making with good road networks or for over wintering of sheep from upland farms.

An ideal opportunity for somebody to add to an existing holding or purchase a parcel of land to establish an agricultural enterprise. Being close to the village of Llanon and Pennant this would also add value to any nearby properties. The land is currently laid to productive pasture.

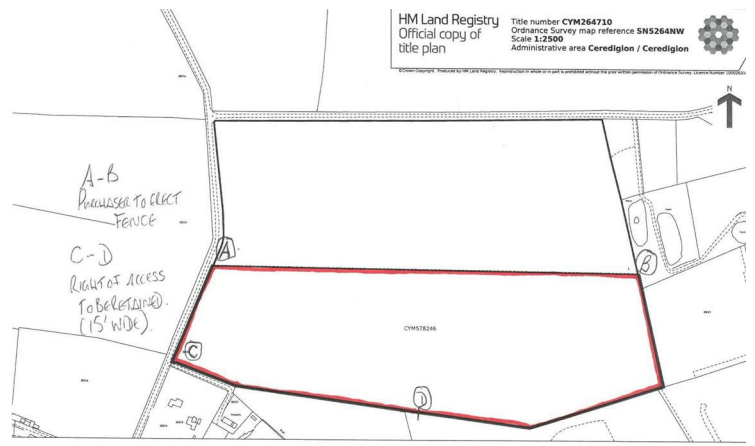
Tenure

We are advised the land is freehold with vacant possession offered on completion.

Rights Reserved

Purchasers will be expected to fence the boundary marked A to B on the enclosed plan and the vendor is also reserving a right of access being 15ft wide over the land as shown C to D into their adjoining lands.

Plan



This official copy is incomplete without the preceding notes page.
Mae'r copi swyddogol hwn yn argraffu heb y dudalen nodiadau blaenorol.

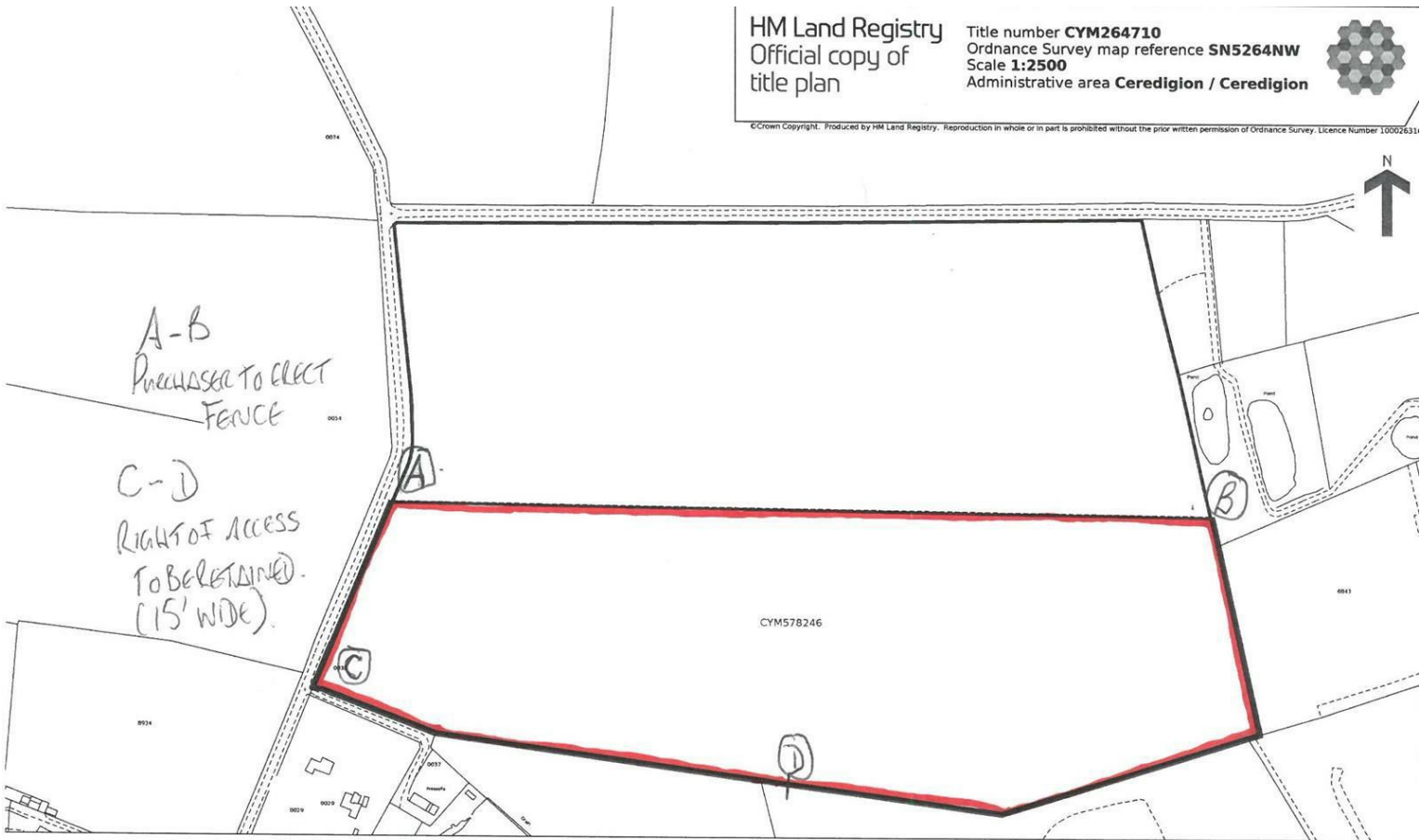
A plan is provided for identification purposes only.

HM Land Registry
Official copy of
title plan

Title number **CYM264710**
Ordnance Survey map reference **SN5264NW**
Scale **1:2500**
Administrative area **Ceredigion / Ceredigion**



© Crown Copyright. Produced by HM Land Registry. Reproduction in whole or in part is prohibited without the prior written permission of Ordnance Survey. Licence Number 100026311



This official copy is incomplete without the preceding notes page.
Mae'r copi swyddogol hwn yn anghyflawn heb y dudalen nodiadau ffaenrol.



Energy Efficiency Rating

	Current	Potential
<i>Very energy efficient - lower running costs</i>		
(92 plus) A		
(81-91) B		
(69-80) C		
(55-68) D		
(39-54) E		
(21-38) F		
(1-20) G		
<i>Not energy efficient - higher running costs</i>		

England & Wales EU Directive 2002/91/EC

Environmental Impact (CO₂) Rating

	Current	Potential
<i>Very environmentally friendly - lower CO₂ emissions</i>		
(92 plus) A		
(81-91) B		
(69-80) C		
(55-68) D		
(39-54) E		
(21-38) F		
(1-20) G		
<i>Not environmentally friendly - higher CO₂ emissions</i>		

England & Wales EU Directive 2002/91/EC



39 HIGH STREET, LAMPETER, CEREDIGION, SA48 7BB
Tel: (01570) 422395

MART OFFICE, LLANYBYDDER, CARMARTHENSHIRE, SA40 9UE
Tel: (01570) 480444

5 NOTT SQUARE, CARMARTHEN, CARMARTHENSHIRE, SA31 1PG
Tel: (01267) 236611

Evans Bros (Aberaeron) Limited, Registered in Cardiff No. 09298450, Directors Mr E.J. Cambell Evans M.R.I.C.S., Mr Mark R. Evans M.R.I.C.S.