

# Official Local Authority Search (CON29R + LLC1)



## Search Details

Prepared for: Hanratty & Co  
Matter: 11421/CS  
Client address: The Eagles, 31 Short Bridge Street, Newtown, SY16 2LN

### Property:

4 Park Street, Newtown, SY16 1EE

### Local Authority:

Powys County Council  
Neuadd Maldwyn, Severn Road, Welshpool, SY21 7AS

Date Returned:  
15/06/2023

Property type:  
Residential

This search was compiled by the Local Authority above and provided by InfoTrack Ltd - t: 0207 186 8090, e: [helpdesk@infotrack.co.uk](mailto:helpdesk@infotrack.co.uk). This search is subject to terms and conditions issued by InfoTrack which can be viewed at [www.infotrack.co.uk](http://www.infotrack.co.uk) or supplied on request. This search is also subject to terms and conditions issued by the Local Authority, available on request. InfoTrack are registered with the Property Codes Compliance Board (PCCB) as subscribers to the Search Code. The PCCB independently monitors how registered firms maintain compliance with the Code. Visit [www.propertycodes.org.uk](http://www.propertycodes.org.uk) for more information.



InfoTrack UK Limited, Level 11, 91 Waterloo Road, London, SE1 8RT  
T: 0207 186 8090 E: [helpdesk@infotrack.co.uk](mailto:helpdesk@infotrack.co.uk)

**REGISTER OF LOCAL LAND CHARGES  
OFFICIAL CERTIFICATE OF SEARCH**

**Search Reference:** 2023/00602  
**NLIS Reference:**  
**Date:** 08-Jun-2023

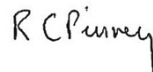
**Applicant:**  
Info Track  
40394670  
Level 11  
91, Waterloo Road  
London  
SE1 8RT

Official Search required in all parts of the Register of Local Land Charges for subsisting registrations against the land described and the plan submitted.

**Land:**  
4, Park Street  
Newtown  
Powys  
SY16 1EE

It is hereby certified that the search requested above reveals the 3 registrations described in the Schedule(s) hereto up to and including the date of this certificate.

Signed:



R C Pinney  
Solicitor to the Council  
On behalf of POWYS COUNTY COUNCIL

Dated: 08 June 2023

**Powys County Council****Register of Local Land Charges  
Schedule to Official Certificate of Search**

<b>Part 3: Planning Charges (b) Other planning charges</b>			
<b>Description of charge (including reference to appropriate statutory provision)</b>	<b>Originating Authority</b>	<b>Place where relevant documents may be inspected</b>	<b>Date of Registration</b>
NEWTOWN AND PENYGLODDFA CONSERVATION AREA Conservation Area declared by Montgomeryshire District Council, on 29th May 1986, under Section 277 of the Town and Country Planning Act 1971. Town and Country Planning Act 1971 section 277 Ref: NEWTOWN - CONS TLC Ref: PT185553	Montgomeryshire District Council, Council Offices, Severn Road, Welshpool, SY21 7AS	Powys County Council, Neuadd Maldwyn Severn Road, Welshpool, SY21 7AS	24/06/1986
4 PARK STREET NEWTOWN PLANNING TYPE Decision: (CC) CONDITIONAL CONSENT Dated: 08/01/1982 CHANGE OF USE FROM STORAGE SHED TO SHOE REPAIR WORKSHOP. Application Number: M9792 Ref: M9792 TLC Ref: PA237156	Montgomeryshire District Council, Council Offices, Severn Road, Welshpool, SY21 7AS	Powys County Council, County Hall, Spa Road East, Llandrindod Wells, LD1 5LG	08/01/1982

**Powys County Council**

**Register of Local Land Charges  
Schedule to Official Certificate of Search**

Part 7: New Town Charges New Towns Act [1981, sections 1(5) and 12]			
Description of charge	Originating Authority	Place where relevant documents may be inspected	Date of Registration
NEWTOWN NEWTOWN NEW TOWN (DESIGNATION) ORDER 1967 Ref: NEWTOWN - NT TLC Ref: MS197106	Powys County Council, Neuadd Maldwyn, Severn Road, Welshpool, SY21 7AS	Powys County Council, Neuadd Maldwyn Severn Road, Welshpool, SY21 7AS	18/12/1967

**REPLIES TO STANDARD ENQUIRIES  
OF LOCAL AUTHORITY (2016 Edition)**

**Applicant:**

Info Track  
Level 11  
91, Waterloo Road  
London  
SE1 8RT

**Search Reference:** 2023/00602  
**NLIS Reference:**  
**Date:** 15-Jun-2023

**Property:**

4, Park Street  
Newtown  
Powys  
SY16 1EE

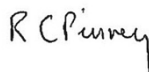
**Other Roads etc:**

**Additional  
Properties:** None

I refer to your Standard Enquiries relating to the above property. These replies relate to that property as shown on the location plan where supplied. The replies are given subject to the Notes to the Standard Enquiries.

*All correspondence relating to these answers should quote the official Search Reference.*

Signed:



R C Pinney  
Solicitor to the Council  
On behalf of POWYS COUNTY COUNCIL

Dated: 15 June 2023

---

## Standard Enquiries of Local Authority

### PLANNING AND BUILDING REGULATIONS

#### 1.1 Planning and building decisions and pending applications

Which of the following relating to the property have been granted, issued or refused or (where applicable) are the subject of pending applications or agreements?

(a) a planning permission

Reference: M9792

CHANGE OF USE FROM STORAGE SHED TO SHOE REPAIR WORKSHOP.

4 PARK STREET NEWTOWN Date of Decision : 08/01/1982

Date Decision Issued : 08/01/1982

Decision :(CC) CONDITIONAL CONSENT

(b) a listed building consent

None

(c) a conservation area consent

None

(d) a certificate of lawfulness of existing use or development

None

(e) a certificate of lawfulness of proposed use or development

None

(f) a certificate of lawfulness of proposed works for listed buildings

None

(g) a heritage partnership agreement

None

(h) a listed building consent order

None

(i) a local listed building consent order

None

#### **Informative**

*Powys County Councils computerised records of planning entries do not extend back before 1974 and this reply covers only the period since that date.*

*Search results do not cover other properties in the vicinity of the search area.*

(j) building regulations approval

---

Reference: WPN/2002/0313/  
Central heating  
4 Park Street, Newtown, Powys, SY16 1EE  
Decision: No decision Available  
Decision Date: 24/06/2002

Reference: WPN/2003/0149/  
4 Park Street, Newtown, Powys, SY16 1EE  
Decision: No decision Available  
Decision Date: 19/03/2003

**Informative**

*The local authority's computerised records of Building Regulation decisions do not extend back before 1st July 2002 and this reply covers the period since that date. Records prior to that date do not contain detailed information.*

(k) building regulation completion certificate and

None

(l) any building regulations certificate or notice issued in respect of work carried out under a competent person self-certification scheme?

Reference: CPS/2014/4505/  
Install replacement window(s) in a dwelling  
4 Park Street, Newtown, Powys, SY16 1EE

**Informative**

*The local authority may not always be aware of such works and enquiries should also be made of the seller.*

*As from 1 April 2002 the installation of a replacement window, roof light or roof window or specified type of glazed door must either have building regulation approval or be carried out and certified by a person who is registered under a relevant **Competent Persons Scheme**.*

*As from January 2005 certain other works, which may have previously required Building Regulations Approval, may be undertaken by a competent person registered under a recognised **Competent Persons Scheme**.*

**1.2 Planning designations and proposals**

**What designations of land use for the property, or the area, and what specific proposals for the property, are contained in any existing or proposed development plan?**

General Designation : Town – Within Town Centre Area - Powys Local Development Plan

Specific Proposal : None

**Informative**

*The reply reflects policies or proposals in any existing development plan and in any formally proposed alteration or replacement plan but does not include policies contained in planning guidance notes.*

*The existing development plans comprise the following:-  
Powys Local Development Plan Adopted April 2018*

*For properties within the Brecon Beacons National Park Area*

The Powys LDP sets out land use policies and proposals for Powys (excluding Brecon Beacons National Park) up to 2026. The LDP is being used to determine current planning applications.

Development Plan can be found at:- <http://www.powys.gov.uk/en/planning-building-control/local-development-plan/>

## **ROADS AND PUBLIC RIGHTS OF WAY**

### **Roadways, footways and footpaths**

#### **2.1 Which of the roads, footways and footpaths named in the application for this search (via boxes B and C) are:**

(a) highways maintainable at public expense

Only the roads shown with a red, brown yellow or pink coloured centreline on the enclosed highways plan are maintained at public expense.

The broken purple coloured line represents an urban footpath which is maintained at public expense.

(b) subject to adoption and, supported by a bond or bond waiver

No

(c) to be made up by a local authority who will reclaim the cost from the frontagers

N/A

(d) to be adopted by a local authority without reclaiming the cost from the frontagers

N/A

#### **Informative**

*If a road, footway or footpath is not a highway maintained at public expense, there may be no right to use it and the local authority cannot express an opinion without seeing the title plan of the property and carrying out a site inspection.*

*If a Highway Lateral Extent search is required, please contact [land.charges@powys.gov.uk](mailto:land.charges@powys.gov.uk) for further information and the fee payable.*

### **Public rights of way**

#### **2.2 Is any public right of way which abuts on, or crosses the property, shown on a definitive map or revised definitive map?**

No, none. However additional public rights of way (e.g. cycle tracks) may exist other than those shown on the definitive map. Please note that the Definitive Map does not show routes that are used on a permissive basis, even where promoted.

#### **Informative**

*Additional public rights of way (e.g. cycle tracks) may exist other than those shown on the definitive map.*

#### **2.3 Are there any pending applications to record a public right of way that abuts, or crosses the property, on a definitive map or revised definitive map?**



---

No, there is no pending Schedule 14 application for a Definitive Map Modification Order for a route that abuts, or crosses the property

**2.4 Are there any legal orders to stop up, divert, alter or create a public right of way which abuts, or crosses the property not yet implemented or shown on a definitive map?**

No, none

**2.5 If so, please attach a plan showing the approximate route.**

N/A

**OTHER MATTERS**

**Apart from matters entered on the registers of local land charges, do any of the following matters apply to the property? If so, how can copies of the relevant documents be obtained?**

**Note: Matters entered onto the Local Land Charges Register, or visible by property/site inspection, will not be referred to (where relevant) in answer to the enquiries 3.1. to 3.15. below.**

**3.1 Land required for public purposes**

**Is the property included in land required for public purposes?**

No

**3.2 Land to be acquired for road works**

**Is the property included in land to be acquired for road works?**

No

**3.3 Drainage matters**

**(a) Is the property served by a sustainable urban drainage system (SuDS)?**

Not known - see informative

**(b) Are there SuDS features within the boundary of the property? If yes, is the owner responsible for maintenance?**

Not known

**(c) If the property benefits from a SuDS for which there is a charge, who bills the property for the surface water drainage charge?**

Not known

**Informative**

*Schedule 3 of the Flood and Water Management Act (FWMA) 2010 (sustainable drainage) remains a prospective provision. The County Council is not legally required to record details of property related SuDS. Information may be available from planning consents, the sewerage company, the developer or property owner. Enquiries about drainage should also be made of the local sewerage undertaker.*

**3.4 Nearby road schemes**

**Is the property (or will it be) within 200 metres of any of the following?**

---

(a) the centre line of a new trunk road or special road specified in any order, draft order or scheme

No

(b) the centre line of a proposed alteration or improvement to an existing road involving construction of a subway, underpass, flyover, footbridge, elevated road or dual carriageway

None

(c) the outer limits of construction works for a proposed alteration or improvement to an existing road involving:-

(i) No  
(ii) No

(d) the outer limits of:

(i) No  
(ii) No  
(iii) No

(e) the centre line of the proposed route of a new road under proposals published for public consultation

No

(f) the outer limits of:-

(i) No  
(ii) No  
(iii) No

**Informative**

*A mini roundabout is a roundabout having a one-way circulatory carriageway around a flush or slightly raised circular marking less than 4 metres in diameter and with or without flared approaches.*

**3.5 Nearby railway schemes**

(a) Is the property (or will it be) within 200 metres of the centre line of a proposed railway, tramway, light railway or monorail?

No  
No

(b) Are there any proposals for a railway, tramway, light railway or monorail within the Local Authority's boundary?

No  
No

**Informative**

*If this property sits near to the local authority boundary, enquirers are therefore advised to seek further information from the neighbouring local authority.*

---

### 3.6 Traffic schemes

**Has a local authority approved but not yet implemented any of the following for the roads, footways and footpaths which are named in Boxes B and C and are within 200 metres of the boundaries of the property?**

(a) permanent stopping up or diversion

No

Please note: In some circumstances, a permanent stopping up or diversion orders can be obtained by third parties from Magistrates' courts or can be made by the Secretary of State for Transport, without involving the Council.

(b) waiting or loading restrictions

No

(c) one way driving

No

(d) prohibition of driving

No

(e) pedestrianisation

No

(f) vehicle width or weight restriction

No

(g) traffic calming works including road humps

No

(h) residents parking controls

No

(i) minor road widening or improvement

No

(j) pedestrian crossings

No

(k) cycle tracks

No

(l) bridge building

No

---

**Informative**

*In some circumstances, road closures can be obtained by third parties from magistrates courts, or can be made by the Secretary of State for Transport without involving the local authority.*

*This enquiry is designed to reveal matters that are yet to be implemented and/or could not be ascertained by a visual inspection. Schemes that have, or are currently being implemented will not be referred to in answer to this enquiry.*

*If this property sits near to the local authority boundary, enquirers are therefore advised to seek further information from the neighbouring local authority.*

**3.7 Outstanding notices**

**Do any statutory notices which relate to the following matters subsist in relation to the property other than those revealed in a response to any other enquiry in this form?**

(a) building works

No  
No  
No  
No

(b) environment

No  
No

(c) health and safety

No

(d) housing

No  
No

(e) highways

No

(f) public health

No

(g) flood and coastal erosion risk management

No

**Informative**

*For properties within the **Powysland (Wales) Internal Drainage District** additional checks should be made with Natural Resources Wales. Website: [www.naturalresources.wales](http://www.naturalresources.wales)*

**3.8 Contravention of building regulations**

**Has a local authority authorised in relation to the property any proceedings for the contravention of any provision contained in building regulations?**

---

No

**3.9 Notices, orders, directions and proceedings under Planning Acts**

**Do any of the following subsist in relation to the property, or has a local authority decided to issue, serve, make or commence any of the following?**

(a) an enforcement notice

No

(b) a stop notice

No

(c) a listed building enforcement notice

No

(d) a breach of condition notice

No

(e) a planning contravention notice

No

(f) another notice relating to breach of planning control

No

(g) a listed building repairs notice

No

(h) in the case of a listed building deliberately allowed to fall into disrepair, a compulsory purchase order with a direction for minimum compensation

No

(i) a building preservation notice

No

(j) a direction restricting permitted development

No

(k) an order revoking or modifying planning permission

No

(l) an order requiring discontinuance of use or alteration or removal of building or works

No

---

(m) a tree preservation order

No

(n) proceedings to enforce a planning agreement or planning contribution

No

**Informative**

*National Park authorities also have the power to serve a building preservation notice, so an enquiry should also be made with them. Cadw (meaning **to keep** or **to protect**) is the Welsh Government's historic environment service working for an accessible and well-protected historic environment for Wales. Additional enquiries should also be made with them at: Welsh Government, Plas Carew, Unit 5/7 Cefn Coed, Parc Nantgarw, Cardiff, CF15 7QQ.*

**3.10 Community infrastructure levy (CIL)**

(a) Is there a CIL charging schedule?

No

(b) If, yes, do any of the following subsist in relation to the property, or has a local authority decided to issue, serve, make or commence any of the following:-

No

(c) Has any demand notice been suspended?

N/A

(d) Has the Local Authority received full or part payment of any CIL liability?

N/A

(e) Has the Local Authority received any appeal against any of the above?

N/A

(f) Has a decision been taken to apply for a liability order?

N/A

(g) Has a liability order been granted?

N/A

(h) Have any other enforcement measures been taken?

N/A

**3.11 Conservation area**

**Do the following apply in relation to the property?**

(a) the making of the area a conservation area before 31 August 1974

---

No

(b) an unimplemented resolution to designate the area a Conservation Area

No

### **3.12 Compulsory purchase**

**Has any enforceable order or decision been made to compulsorily purchase or acquire the property?**

No

### **3.13 Contaminated Land**

**Do any of the following apply (including any relating to land adjacent to or adjoining the property which has been identified as contaminated land because it is in such a condition that harm or pollution of controlled waters might be caused on the property)?**

(a) a contaminated land notice

No

(b) in relation to a register maintained under section 78R of the Environmental Protection Act 1990

(i) No  
(ii) No

(c) consultation with the owner or occupier of the property conducted under section 78G(3) of the Environmental Protection Act 1990 before the service of a remediation notice

No

#### **Informative**

*A negative reply does not imply that the property or any adjoining or adjacent land is free from contamination, or from the risk of it, and the reply may not disclose steps taken by another local authority in whose area adjacent or adjoining land is situated.*

### **3.14 Radon Gas**

**Do records indicate that the property is in a "Radon Affected Area" as identified by Public Health England?**

The area indicated has been identified as being a site where Radon gas may be present, and may therefore be above the action level.

#### **Informative**

*Radon Affected Areas are designated by the Health Protection Agency (HPA). It is recommended that the level of radon gas should be measured in all properties within Radon Affected Areas. The present owner or (for a new property) the builder should be asked whether protective measures were incorporated in the construction of the property; whether radon levels have been measured in the property; whether the results were at or above the Action Level (prescribed by the HPA) and if so whether remedial measures were installed and whether the radon levels were re-tested and confirmed the effectiveness of the measures.*

*A free radon information pack which gives basic information about radon and describes how to obtain a radon measurement is available.*

---

For more information please see the HPA website - <http://www.hpa.org.uk/radiation/default.htm>  
To request a pack please email your name, address and postcode to [radon@hpa-rp.org.uk](mailto:radon@hpa-rp.org.uk) or leave your name, address and postcode on the HPA free radon answerphone (0800 614529).

### **3.15 Assets of Community Value**

(a) Has the property been nominated as an asset of community value?

N/A - The Welsh Government has not yet implemented these regulations with regard to Wales.

(b) If the property is listed:

N/A

*These replies have been given in accordance with the notes appended to CON29 form.*

*References to the provisions of particular Acts of Parliament or Regulations include any provisions which they have replaced and also include existing or future amendments or re-enactments.*

*The replies will be given in the belief that they are in accordance with information presently available to the officers of the replying local authority, but none of the local authorities or their officers accepts legal responsibility for an incorrect reply, except for negligence. Any legal responsibility for negligence will be owed to the person who raised the enquiries and the person on whose behalf they were raised. It will also be owed to any other person who has knowledge (personally or through an agent) of the replies before the time when he purchases, takes a tenancy of, or lends money on the security of the property or (if earlier) the time when he becomes contractually bound to do so.*

*This Form should be read in conjunction with the guidance notes available separately.*

*Area means any area in which the property is located.*

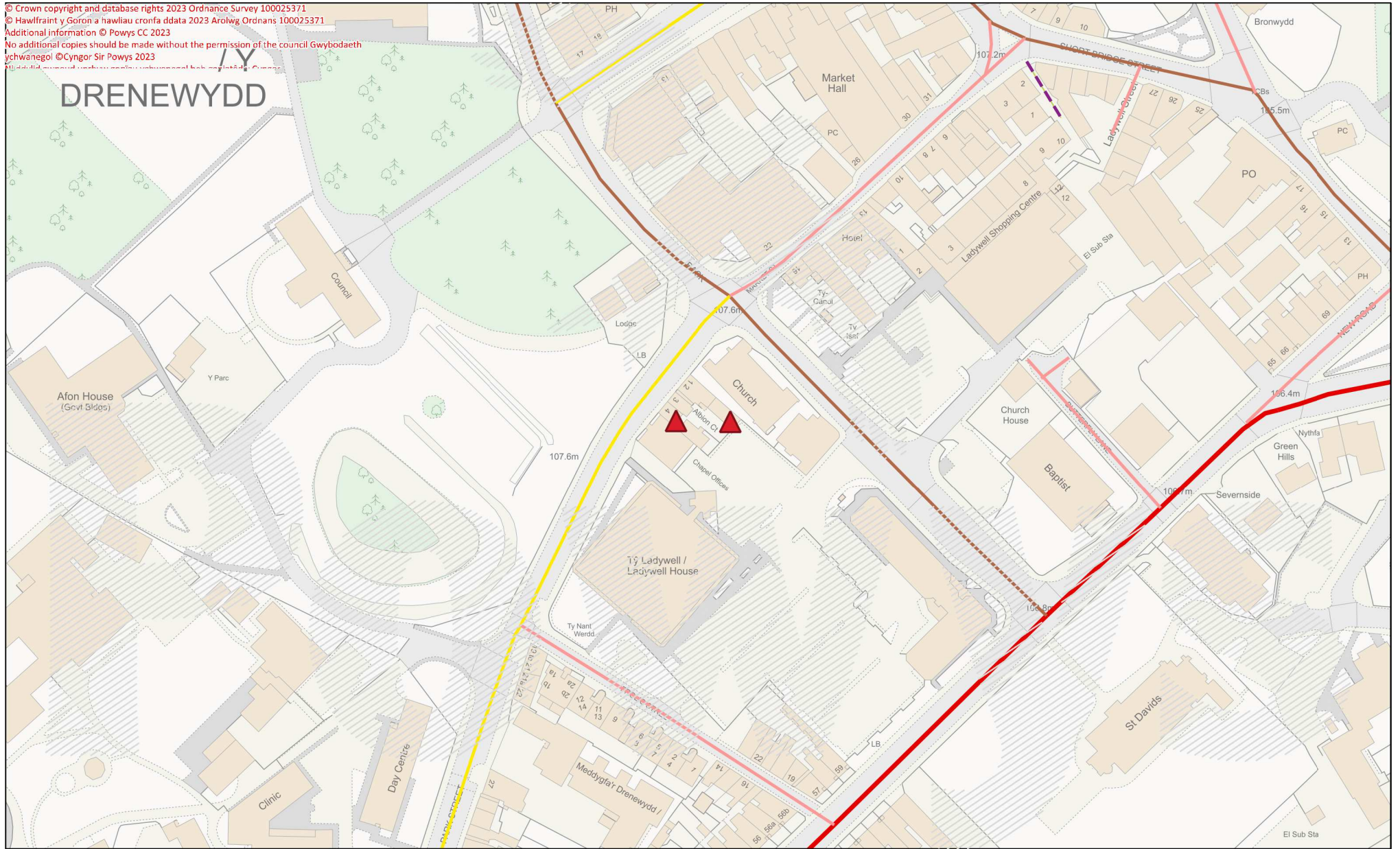
*References to the Local Authority include any predecessor Local Authority and also any Local Authority committee, sub-committee or other body or person exercising powers delegated by the Local Authority and their approval includes their decision to proceed. The replies given to certain enquiries cover knowledge and actions of both the District Local Authority and County Local Authority.*

*Where relevant, the source department for copy documents should be provided.*



© Crown copyright and database rights 2023 Ordnance Survey 100025371  
© Hawlfraint y Goron a hawliau cronfa ddata 2023 Arolwg Ordnans 100025371  
Additional information © Powys CC 2023  
No additional copies should be made without the permission of the council Gwybodaeth  
ychwanegol © Cyngor Sir Powys 2023

# DRENEWYDD



Cyngor Sir

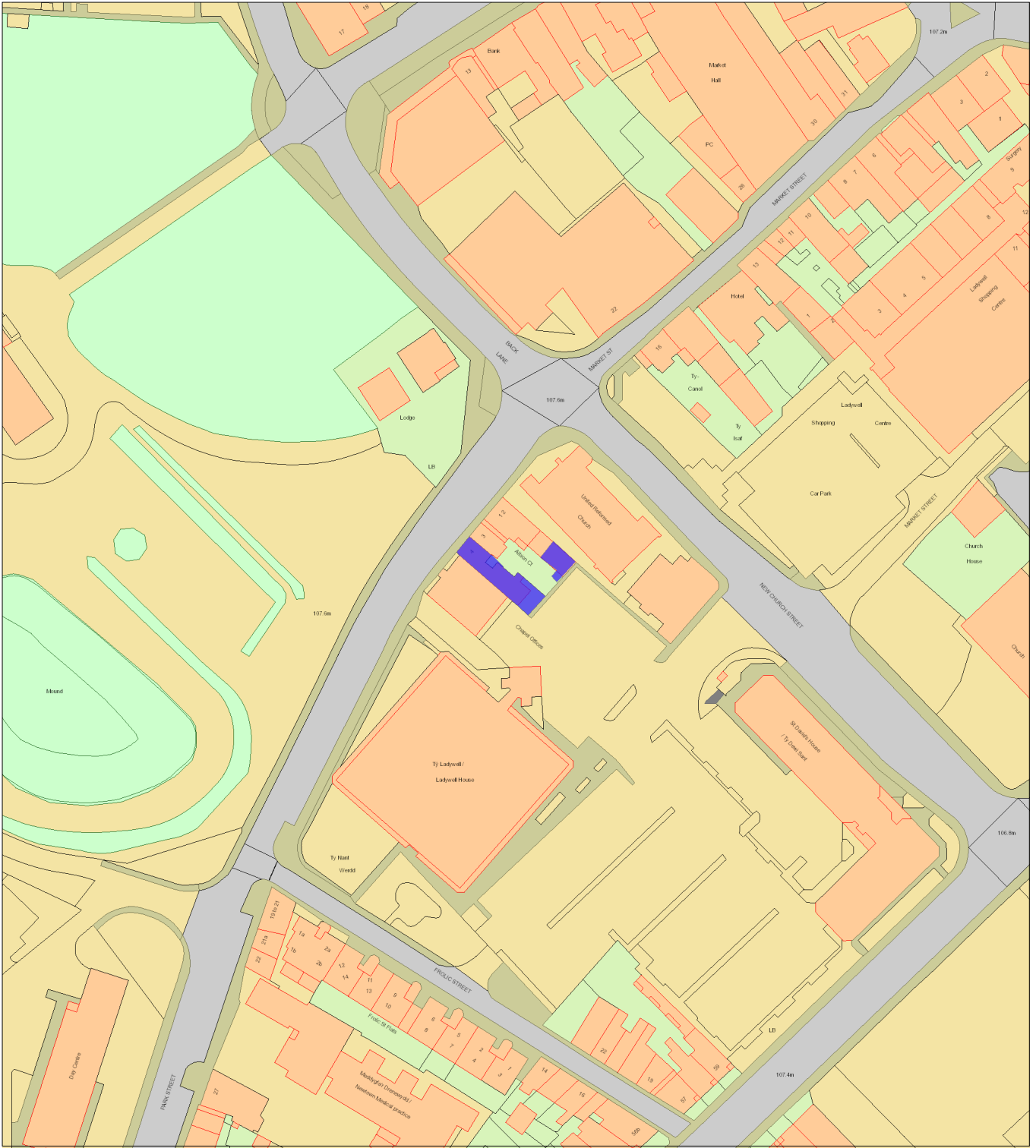



County Council

Printed by: SINDY I Date: 9/6/2023

Highways Land Charges Search

2023 00602



<b>Search Reference:</b> 2023/00602	
<b>Property Address:</b> 4, Park Street Newtown Powys SY16 1EE	
<b>Date:</b> 08-Jun-2023	
<small>© Crown Copyright and databases 100025371. All rights reserved. Ordnance Survey. © Hawlfraint y Goron a hawliau cronfa ddata 2018 Arolwg Ordnans 100025371          © Landmark Information Group Limited © Timod Gwybodaeth Grwp Cyfyngedig          Additional Information © Powys County Council 2018 No additional copies should be made without the permission of the Council.          Gwybodaeth ychwanegol © Cyngor Sir Powys 2018 Ni ddylid gwneud unrhyw gopïau ychwanegol heb ganiatod y Cyngor.</small>	



---

## LOCAL LAND CHARGES VAT RECEIPT

VAT Receipt Number: 2023/00602  
VAT Receipt Date: 08-Jun-2023

**Applicant:** Info Track  
Level 11  
91, Waterloo Road  
London  
SE1 8RT

**Search Reference:** 2023/00602  
**Online Reference:**  
**Online Source:**  
**Search Date:** 08-Jun-2023

**Search Property:** 4, Park Street  
Newtown  
Powys  
SY16 1EE

Description	Amount in £
CON29 Standard (Full)	166.00
LLC1 Full	6.00
Total Net	144.33
Total VAT @ 20%	27.67
Total amount due	172.00

VAT is chargeable on items shown above that are related to the CON29 part of this search.  
Other items are exempt for VAT purposes