




The site plan is drawn to show the relative position of individual properties. NOT TO SCALE. This is a two dimensional drawing and will not show land contours and gradients, boundary treatments, landscaping or local authority street lighting. Footpaths subject to change. For details of individual properties and availability please refer to our Sales Advisor.



Apartments





-  Starwick Court
Plots 1-6
-  Rydal House
Plots 7-20
-  Witton Place
Plots 36, 37, 39-50

4 Bedroom Homes

-  The Severn
Plots 53, 54, 55, 56, 57, 58, 59 & 60

Affordable Housing

- 

- Key to plan**
- c/s Cycle store
 - c/c Car club
 - p/r Plant room
 - b/s Bin store
 -  Photovoltaic panels
 -  Electric vehicle charging point
 -  Street lighting
 -  Hedgehog highway