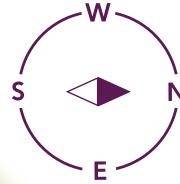








## Kiln Gate

DEVELOPMENT LAYOUT





Ashberry  
Homes



### 3 Bedroom Homes

-  **The Canmore**  
Plots 16, 17, 18, 19, 20, 21, 30, 31, 32 & 33
-  **The Hillside**  
Plots 4, 5, 28, 29, 37, 38, 40, 41, 42, 43, 52 & 53
-  **The Kendal**  
Plots 1, 3, 10, 15, 22, 27, 34, 39, 47 & 49
-  **The Fairhaven**  
Plots 6, 13, 25, 36 & 54

### 4 Bedroom Homes

-  **The Parkstone**  
Plots 7, 12, 24, 35, 48 & 55
-  **The Ashridge**  
Plots 9, 11, 26, 46, 51 & 57
-  **The Thorndon**  
Plots 8, 14, 23, 44, 45, 50, 56 & 58
-  **The Thorndon DG**  
Plot 2

\*Reduced Market Value Plots  
Terms and conditions apply, please refer to our sales advisor for details.

The site plan is drawn to show the relative position of individual properties. NOT TO SCALE. This is a two dimensional drawing and will not show land contours and gradients, boundary treatments, landscaping or local authority street lighting. Footpaths subject to change. For details of individual properties and availability please refer to our Sales Advisor.

Key to plan: p/s - Pumping station    vp - Visitor parking    SUDS - Sustainable Drainage System



