



7 Elm Grove, Hildenborough

National Trading Standards Compliance Certificate

7 Elm Grove Hildenborough, Tonbridge, TN11 9HE

Kotini has gathered this property information and
the sellers have confirmed it to be accurate as of:

24/03/2025 14:54

Introduction

Estate agents are required to provide consumers with 'material information' in property listings to ensure they can make an informed decision when buying a property. Material information is information that the average person needs in order to make an informed transactional decision#basically, whether a buyer decides to enquire further, view, or buy a property.

The estate agent you're buying from is dedicated to helping people find the right property for them and, as such, the information that National Trading Standards recommends agents provide has been summarised in this report for you to review.

If you have any questions about the information contained in this report, please contact your estate agent.



Contents

- A Ownership
 - ↓ Council Tax
 - Energy Performance Certificate
 - Type of construction
-

- B Parking
 - ↓ Utilities
-

- C Building safety
- ↓ Listing status
- Conservation
- Tree preservation orders
- Environmental issues
- Rights and informal arrangements
- Notices
- Accessibility adaptations

Part A

Ownership

Council Tax

Energy Performance Certificate

Type of construction

Part A contains the information considered material for all properties regardless of location. Expect to see in this section details of the ownership, e.g. Freehold, Leasehold, or something else, as well as anything that would directly impact a buyer financially, such as council tax, ground rent, service charges, or any additional costs associated with the property.



Ownership - K55117

Tenure of the property

Freehold


Title number

K55117

Is the whole freehold being sold

Yes

End of section



Council Tax

Local authority
Tonbridge and Malling

Council Tax band
E

Annual Council Tax
2727.46

Alterations affecting the Council Tax band
No

End of section



Energy Performance Certificate

Date of inspection

2013-02-28

Certificate date (valid for 10yrs)

2013-02-28

Certificate number

8497-7622-0610-1528-0922

Current Energy Performance rating

C

Current energy efficiency

71

Potential Energy Performance rating

B

Potential energy efficiency

85

End of section



Type of construction

Type of property

House

Built form

Semi-Detached

Estimated time of build

England and Wales: 1950-1966

Property built with standard forms of construction

Yes


End of section

Part B

Parking

Utilities

Part B contains property information that's likely to apply to every property, such as utilities (water, heating, electricity, etc.), parking, whether there's broadband or mobile coverage at the property and any restrictions that may apply.





Parking

Types of parking available

Driveway, On Street, Garage

Controlled parking in place

No

Disabled parking available

Not known

Electrical vehicle charging point at the property

No

End of section



Utilities

↓ Electricity

Property connected to mains electricity

Yes

Other sources of electricity connected to the property

No

Solar or photovoltaic panels installed at the property

No

↓ Heating

Type of heating system

Central heating

Central heating fuel

Mains gas

Is the heating system in good working order

Yes

Other heating features at the property

Double glazing, Wood burner

↓ Water

Mains water connected to the property

Yes

Is the mains water supply metered

Yes

↓ Drainage

Surface water drainage connected to the property

Yes

Mains foul drainage connected to the property

Yes

↓ Broadband

Broadband connection at the property

ADSL copper wire

↓ Mobile coverage

Mobile signal issues at the property

No

End of section

Part C

Building safety

Listing status

Conservation

Tree preservation orders

Environmental issues

Rights and informal arrangements

Notices

Accessibility adaptations

Part C contains property information that may need to be disclosed if the property is impacted by it, such as building safety issues, planning permission issues, and environmental risks. Where a property is impacted, enquire with the agent for more details.



Building safety

Building safety issues at the property

No

End of section



Listing status

Listed building in England or Wales

No

End of section




Conservation

Located in a designated conservation area

No

End of section




Tree Preservation Orders

Tree preservation order in place

No

End of section



Environmental issues

↓ Flooding

Property flooded before

No

Property at risk of flooding

Yes

Details of the flooding risk

Rivers and seas is medium risk, Surface water is very low risk

↓ Coastal erosion

Coastal erosion risk

No

↓ Coal mining

Coal mining risk

No

↓ Other mining

Other mining risk

No

End of section



Rights and informal arrangements

Public right of way

No

End of section



Notices

Infrastructure project notice(s)

No

Neighbour development notice(s)

No

Listed building application notice(s)

No

Party wall act notice(s)

No

Planning application notice(s)

No

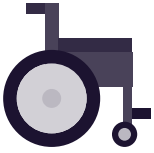
Required maintenance notice(s)

No

Other notices

No

End of section



Accessibility adaptations

Accessibility adaptations at the property

No accessibility adaptations

End of section