



# 19 Allington Drive

## National Trading Standards Compliance Certificate

19 Allington Drive Tonbridge, TN10 4HH

Kotini has gathered this property information and  
the sellers have confirmed it to be accurate as of:

**10/02/2025 07:02**

# Introduction

Estate agents are required to provide consumers with 'material information' in property listings to ensure they can make an informed decision when buying a property. Material information is information that the average person needs in order to make an informed transactional decision#basically, whether a buyer decides to enquire further, view, or buy a property.

The estate agent you're buying from is dedicated to helping people find the right property for them and, as such, the information that National Trading Standards recommends agents provide has been summarised in this report for you to review.

If you have any questions about the information contained in this report, please contact your estate agent.



# Contents

- A Ownership
  - ↓ Council Tax
  - Energy Performance Certificate
  - Type of construction
- 

- B Parking
  - ↓ Utilities
- 

- C Building safety
- ↓ Listing status
- Conservation
- Tree preservation orders
- Environmental issues
- Rights and informal arrangements
- Notices
- Accessibility adaptations



# Part A

Ownership

Council Tax

Energy Performance Certificate

Type of construction

Part A contains the information considered material for all properties regardless of location. Expect to see in this section details of the ownership, e.g. Freehold, Leasehold, or something else, as well as anything that would directly impact a buyer financially, such as council tax, ground rent, service charges, or any additional costs associated with the property.



# Ownership - K417371

Tenure of the property

Freehold

---

Title number

K417371


---

Is the whole freehold being sold

Yes

---

End of section



# Council Tax

**Local authority**  
Tonbridge and Malling

---

**Council Tax band**  
F

---

**Annual Council Tax**  
3273.33

---

**Alterations affecting the Council Tax band**  
No

---

End of section



# Energy Performance Certificate

Date of inspection

2024-07-17

---

Certificate date (valid for 10yrs)

2024-07-19

---

Certificate number

4315-6124-6002-0193-6406

---

Current Energy Performance rating

D

---

Current energy efficiency

65

---

Potential Energy Performance rating

B

---

Potential energy efficiency

82

---

End of section



# Type of construction

Type of property

House

---

Built form

Detached

---

Estimated time of build

England and Wales: 1967-1975

---

Property built with standard forms of construction

Yes

---

End of section




# Part B

Parking

Utilities

Part B contains property information that's likely to apply to every property, such as utilities (water, heating, electricity, etc.), parking, whether there's broadband or mobile coverage at the property and any restrictions that may apply.





# Parking

Types of parking available

Driveway, Garage

---

Controlled parking in place

No

---

Disabled parking available

No

---

Electrical vehicle charging point at the property

No

---

End of section



# Utilities

## ↓ Electricity

Property connected to mains electricity

Yes

---

Other sources of electricity connected to the property

No

---

Solar or photovoltaic panels installed at the property

No

---

## ↓ Heating

Type of heating system

Central heating

---

Central heating fuel

Mains gas

---

Is the heating system in good working order

Yes

---

Other heating features at the property

Double glazing

---

## ↓ Water

Mains water connected to the property

Yes

---

Is the mains water supply metered

Yes

---

↓ Drainage

Surface water drainage connected to the property

Yes

---

Mains foul drainage connected to the property

Yes

---

↓ Broadband

Broadband connection at the property

FTTP (Fibre to the Premises)

---

↓ Mobile coverage

Mobile signal issues at the property

Yes

---

Details of the mobile signal issues

Not the strongest signal on some networks

---

End of section

# Part C

Building safety

Listing status

Conservation

Tree preservation orders

Environmental issues

Rights and informal arrangements

Notices

Accessibility adaptations

Part C contains property information that may need to be disclosed if the property is impacted by it, such as building safety issues, planning permission issues, and environmental risks. Where a property is impacted, enquire with the agent for more details.



# Building safety

Building safety issues at the property

No

---

End of section



# Listing status

Listed building in England or Wales

No

---

End of section



# Conservation


Located in a designated conservation area

No

---

End of section






# Tree Preservation Orders

Tree preservation order in place

No

---

End of section



# Environmental issues

## ↓ Flooding

Property flooded before

No

---

Property at risk of flooding

No

---

## ↓ Coastal erosion

Coastal erosion risk

No

---

## ↓ Coal mining

Coal mining risk

No

---

## ↓ Other mining

Other mining risk

No

---

End of section



# Rights and informal arrangements

Public right of way

No

---

End of section



# Notices

Infrastructure project notice(s)

No

---

Neighbour development notice(s)

No

---

Listed building application notice(s)

No

---

Party wall act notice(s)

No

---

Planning application notice(s)

No

---

Required maintenance notice(s)

No

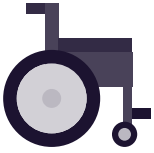
---

Other notices

No

---

End of section



# Accessibility adaptations

Accessibility adaptations at the property

No accessibility adaptations

---

End of section