



See More Online

# KFB: Key Facts For Buyers

A Guide to This Property & the Local Area

Tuesday 01<sup>st</sup> July 2025



**OYSTERCATCHER LANE, LONGRIDGE, PRESTON, PR3**

## Pendle Hill Properties


154 Whalley Road Read BB12 7PN

01282 772048

andrew@pendlehillproperties.co.uk

www.pendlehillproperties.co.uk





## Property

Type:	Detached
Bedrooms:	4
Floor Area:	1,386 ft <sup>2</sup> / 128 m <sup>2</sup>
Year Built :	2022
Council Tax :	Band E
Annual Estimate:	£3,028

## Local Area

Local Authority:	Lancashire
Conservation Area:	No
Flood Risk:	
• Rivers & Seas	Very low
• Surface Water	High

### Estimated Broadband Speeds

(Standard - Superfast - Ultrafast)

**18**  
mb/s




**1800**  
mb/s



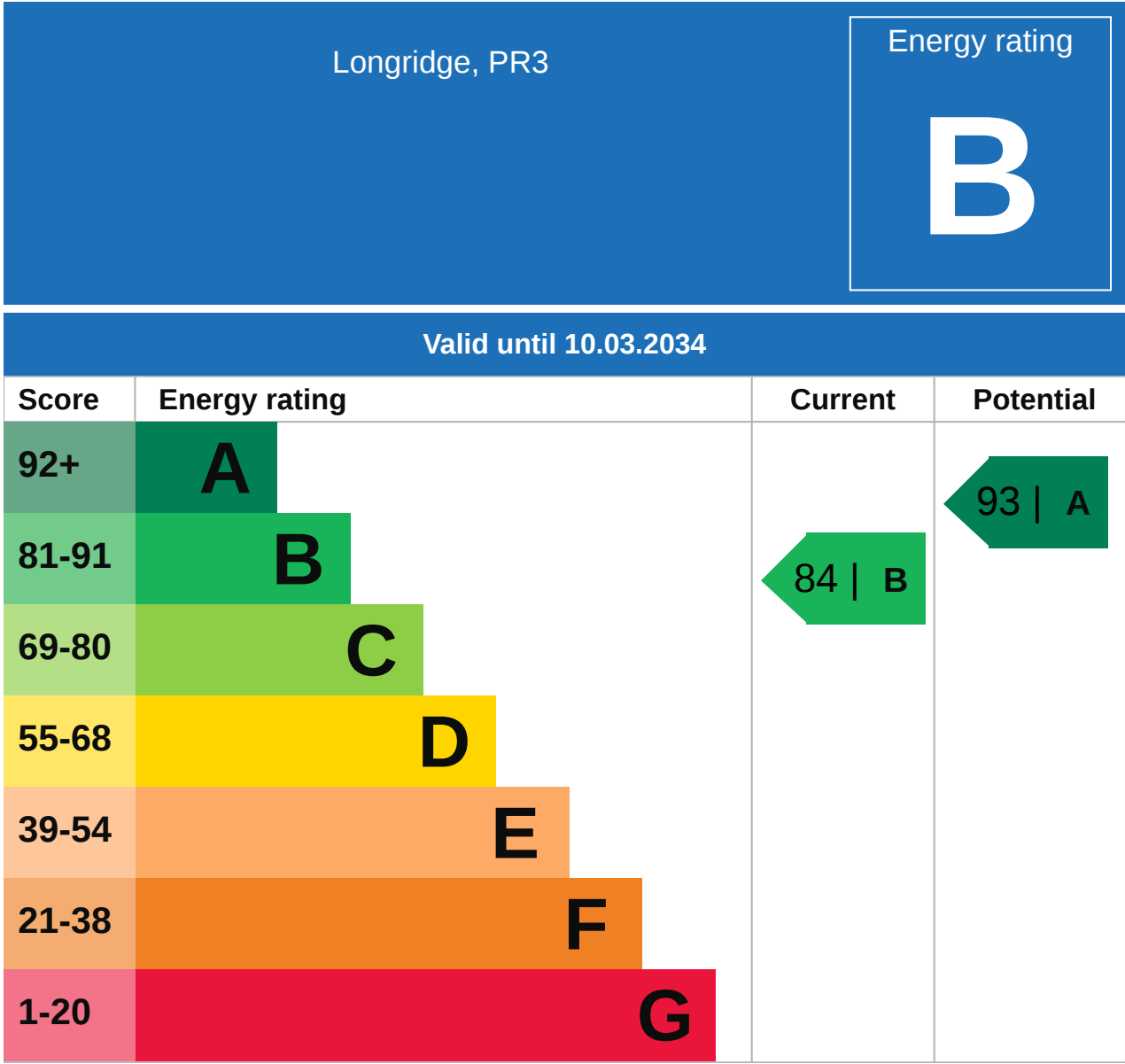
### Mobile Coverage:

(based on calls indoors)



### Satellite/Fibre TV Availability:





## Additional EPC Data

<b>Property Type:</b>	House
<b>Build Form:</b>	Detached
<b>Transaction Type:</b>	New dwelling
<b>Energy Tariff:</b>	Standard tariff
<b>Main Fuel:</b>	Gas: mains gas
<b>Flat Top Storey:</b>	No
<b>Top Storey:</b>	0
<b>Previous Extension:</b>	0
<b>Open Fireplace:</b>	0
<b>Walls:</b>	Average thermal transmittance 0.27 W/m-Â°K
<b>Walls Energy:</b>	Very Good
<b>Roof:</b>	Average thermal transmittance 0.11 W/m-Â°K
<b>Roof Energy:</b>	Very Good
<b>Main Heating:</b>	Boiler and radiators, mains gas
<b>Main Heating Controls:</b>	Time and temperature zone control
<b>Hot Water System:</b>	From main system
<b>Hot Water Energy Efficiency:</b>	Good
<b>Lighting:</b>	Low energy lighting in all fixed outlets
<b>Floors:</b>	Average thermal transmittance 0.14 W/m-Â°K
<b>Total Floor Area:</b>	135 m <sup>2</sup>

## 10 Year History of Average House Prices by Property Type in PR3

Detached

**+49.45%**

Semi-Detached

**+42.52%**

Flat

**+22.94%**

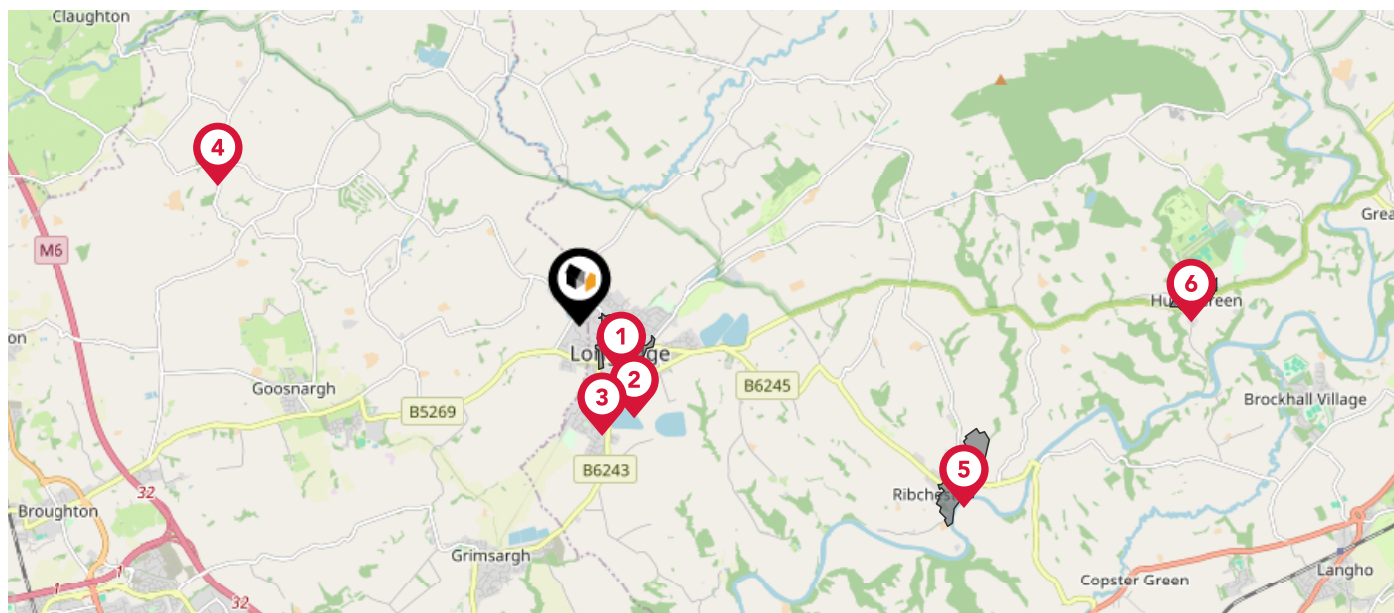
Terraced

**+37.28%**

# Maps

## Conservation Areas

This map displays nearby official conservation areas. Every local authority in England has at least one conservation area. Most are designated by the Council as the local planning authority, though Historic England and the Secretary of State also have the power to create them.



### Nearby Conservation Areas



Longridge



St Lawrence's Church, Longridge



Newtown, Longridge



Inglewhite Conservation Area



Ribchester



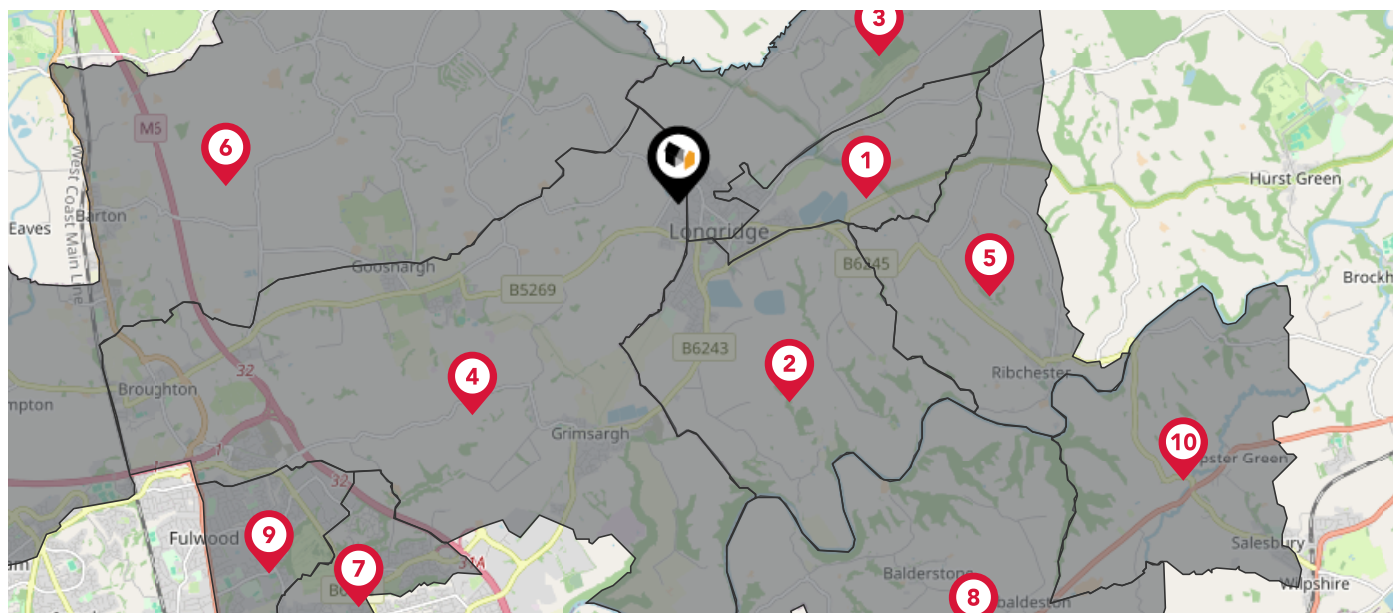
Hurst Green



# Maps

## Council Wards

The UK is divided into wards that are used for local elections to elect local government councillors. Sometimes these are known as 'electoral divisions'. Population counts can vary substantially between wards, but the national average is about 5,500



### Nearby Council Wards



Dilworth Ward



Alston & Hothersall Ward



Derby & Thornley Ward



Preston Rural East Ward



Ribchester Ward



Preston Rural North Ward



Garrison Ward



Mellor Ward



Sharoe Green Ward

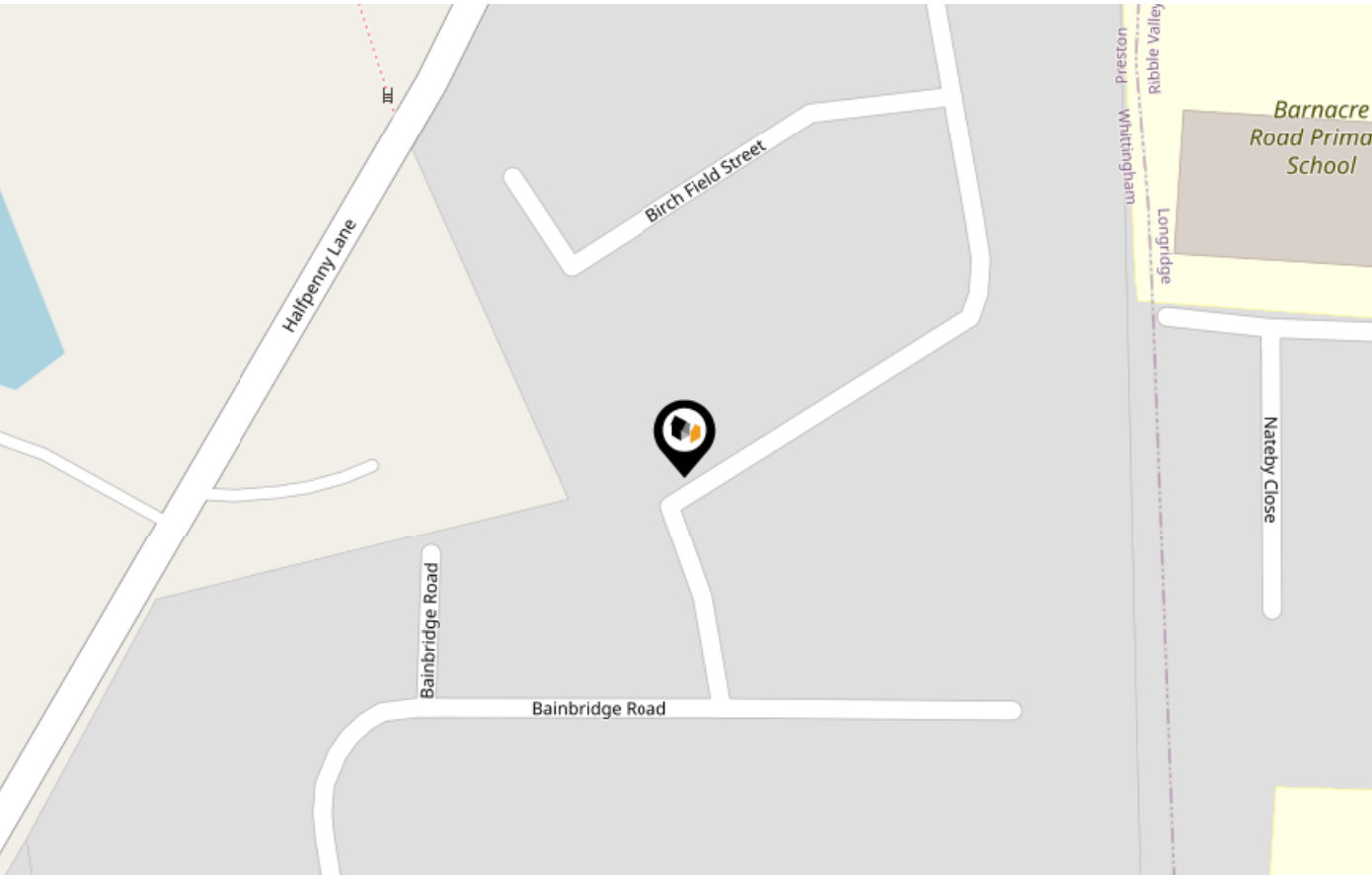


Clayton-le-Dale & Salesbury Ward

# Flood Risk

## Rivers & Seas - Flood Risk

This map shows the chance of flooding from rivers and / or the sea, taking into account flood defences and their condition.




**Risk Rating:** Very low

The map does not contain sufficient information for it to be used to determine flood risk to individual properties, but it does give you an indication of whether your area may be affected by surface water flooding at this risk level.

- High Risk** - an area which has a chance of flooding of greater than 1 in 30 (3.3%) in any one year.
- Medium Risk** - an area which has a chance of flooding of greater than 1 in 100 (1.0%) in any one year.
- Low Risk** - an area which has a chance of flooding of greater than 1 in 1000 (0.1%) in any one year.
- Very Low Risk** - an area in which the risk is below 1 in 1000 (0.1%) in any one year.

Chance of flooding to the following depths at this property:

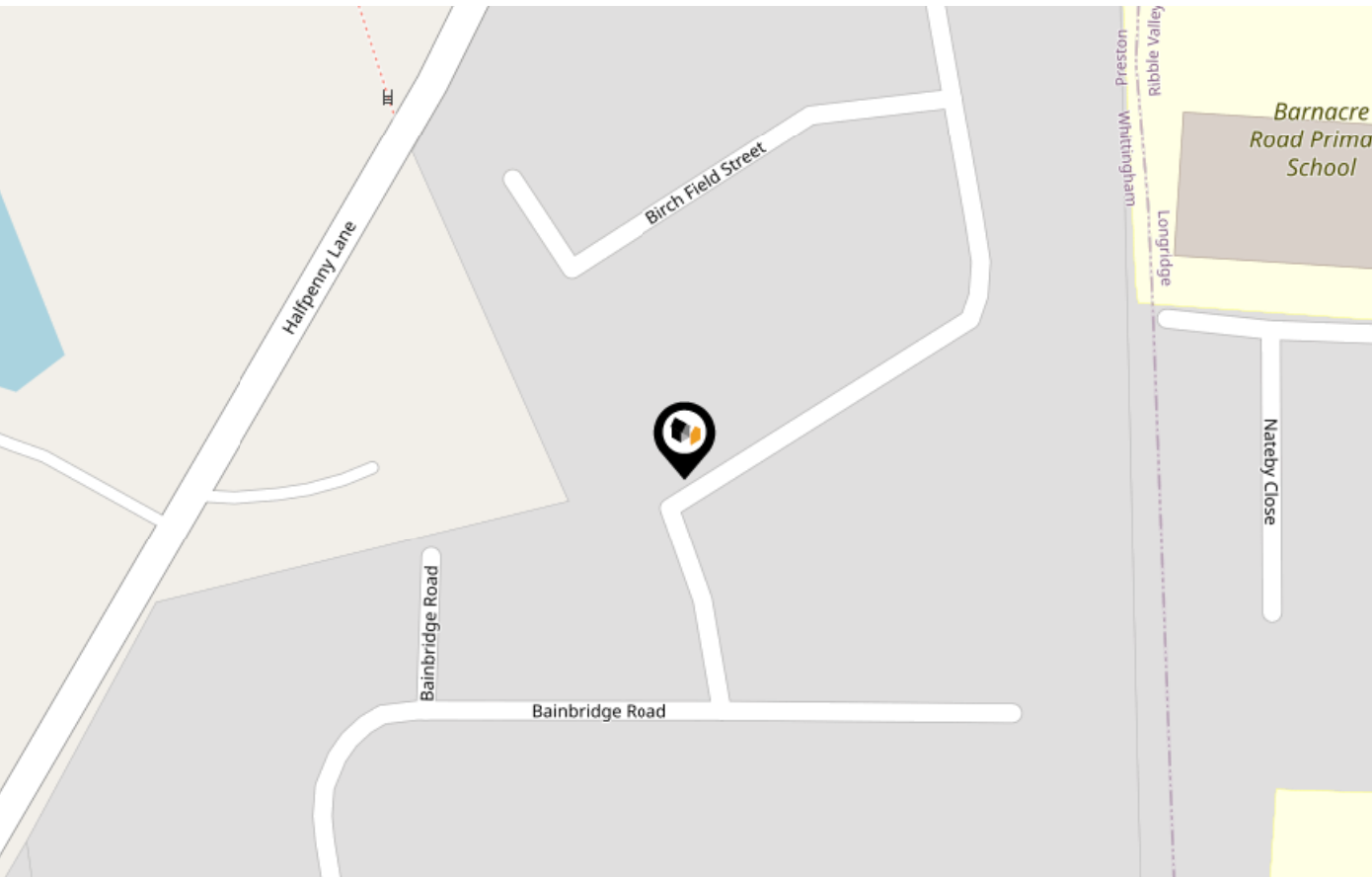




# Flood Risk

## Rivers & Seas - Climate Change

This map shows the future chance of flooding from rivers and / or the sea **between 2036 and 2069**, taking into account flood defences and their condition. The government climate change models cannot predict exactly when the chance of flooding will go up. It could happen at any time during the time period.




**Risk Rating:** Very low

The map does not contain sufficient information for it to be used to determine flood risk to individual properties, but it does give you an indication of whether your area may be affected by surface water flooding at this risk level.

- High Risk** - an area which has a chance of flooding of greater than 1 in 30 (3.3%) in any one year.
- Medium Risk** - an area which has a chance of flooding of greater than 1 in 100 (1.0%) in any one year.
- Low Risk** - an area which has a chance of flooding of greater than 1 in 1000 (0.1%) in any one year.
- Very Low Risk** - an area in which the risk is below 1 in 1000 (0.1%) in any one year.

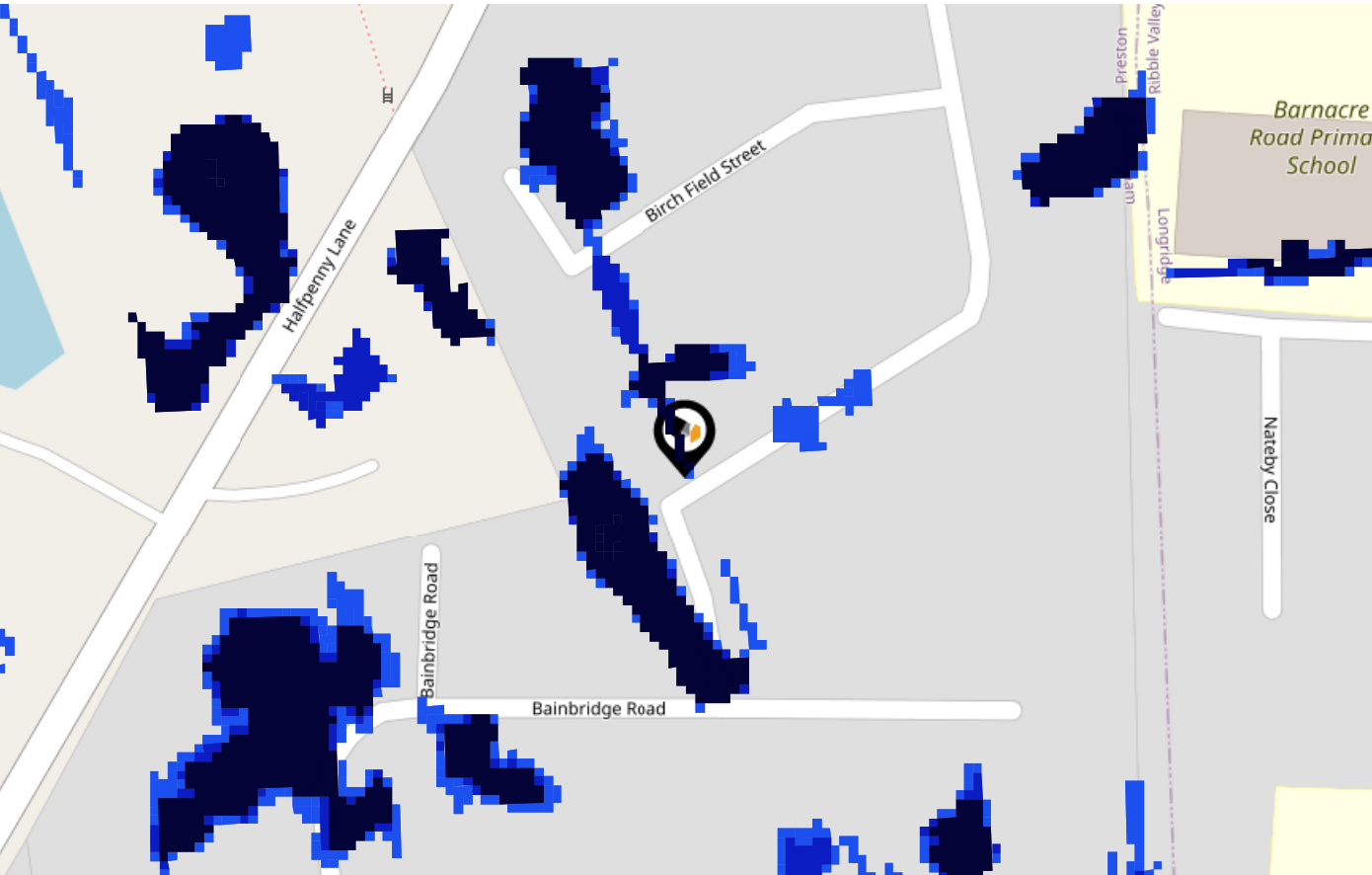
Chance of flooding to the following depths at this property:



# Flood Risk





## Surface Water - Flood Risk

This map shows the chance of flooding where rainwater has nowhere to drain. This kind of flooding can occur far from rivers or seas.



**Risk Rating: High**

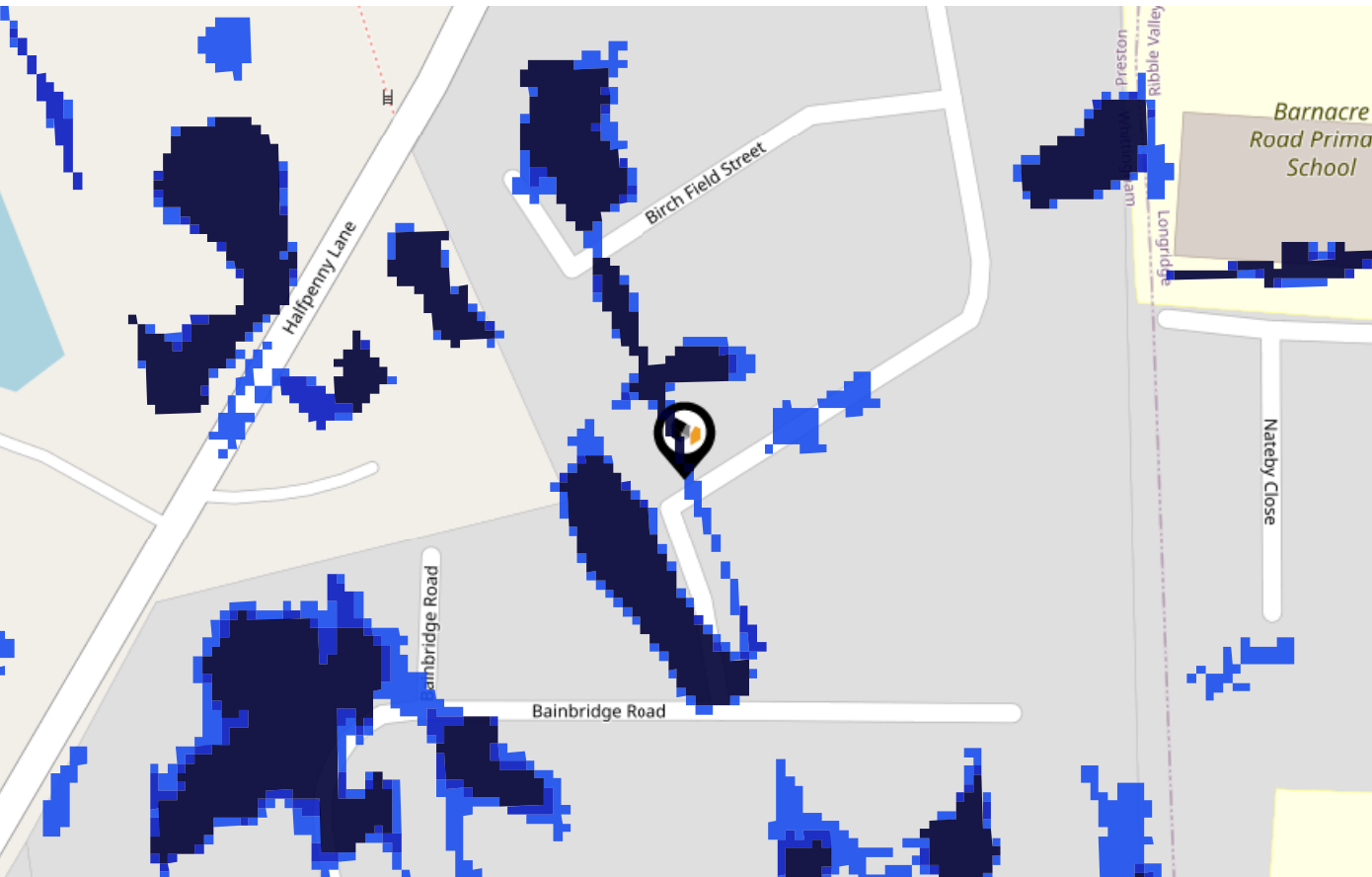
The map does not contain sufficient information for it to be used to determine flood risk to individual properties, but it does give you an indication of whether your area may be affected by surface water flooding at this risk level.

-  **High Risk** - an area which has a chance of flooding of greater than 1 in 30 (3.3%) in any one year.
-  **Medium Risk** - an area which has a chance of flooding of greater than 1 in 100 (1.0%) in any one year.
-  **Low Risk** - an area which has a chance of flooding of greater than 1 in 1000 (0.1%) in any one year.
-  **Very Low Risk** - an area in which the risk is below 1 in 1000 (0.1%) in any one year.

Chance of flooding to the following depths at this property:



This map shows the future chance of flooding **between 2040 and 2060** where rainwater has nowhere to drain. This kind of flooding can occur far from rivers or seas. The government climate change models cannot predict exactly when the chance of flooding will go up. It could happen at any time during the time period.




**Risk Rating: High**

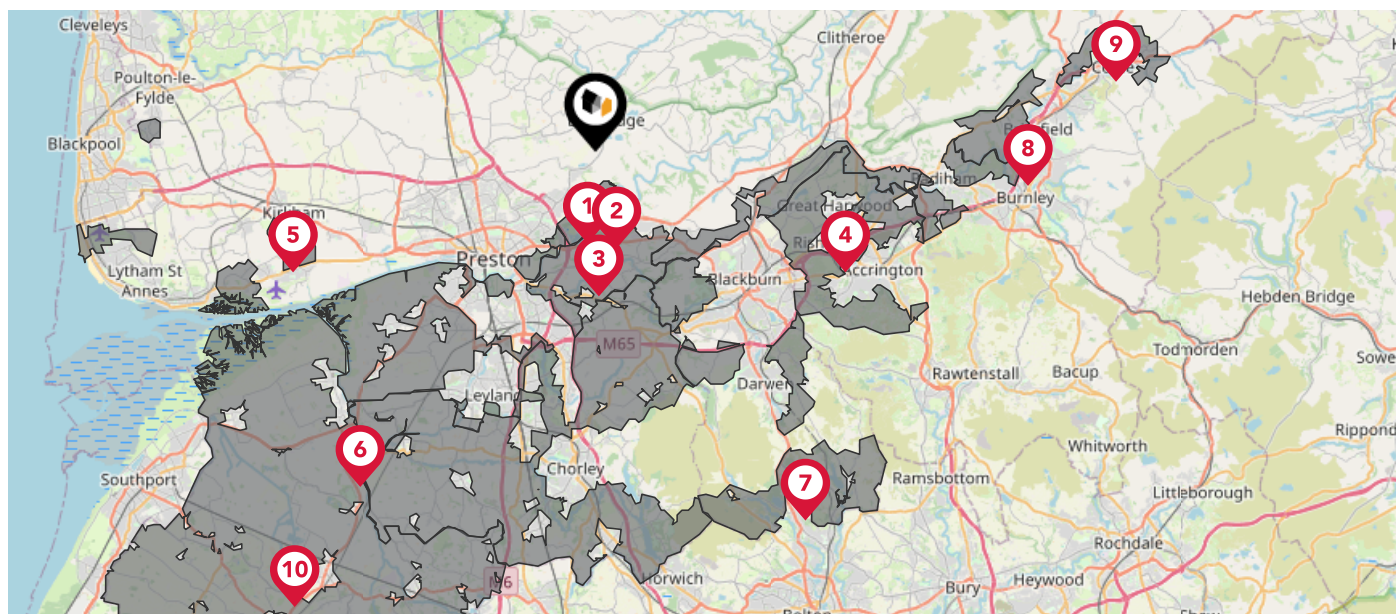
The map does not contain sufficient information for it to be used to determine flood risk to individual properties, but it does give you an indication of whether your area may be affected by surface water flooding at this risk level.

- High Risk** - an area which has a chance of flooding of greater than 1 in 30 (3.3%) in any one year.
- Medium Risk** - an area which has a chance of flooding of greater than 1 in 100 (1.0%) in any one year.
- Low Risk** - an area which has a chance of flooding of greater than 1 in 1000 (0.1%) in any one year.
- Very Low Risk** - an area in which the risk is below 1 in 1000 (0.1%) in any one year.

Chance of flooding to the following depths at this property:



This map displays nearby areas that have been designated as Green Belt...



## Nearby Green Belt Land

1

Merseyside and Greater Manchester Green Belt - Preston

2

Merseyside and Greater Manchester Green Belt - Ribble Valley

3

Merseyside and Greater Manchester Green Belt - South Ribble

4

Merseyside and Greater Manchester Green Belt - Hyndburn

5

Blackpool Green Belt - Fylde

6

Merseyside and Greater Manchester Green Belt - Chorley

7

Merseyside and Greater Manchester Green Belt - Blackburn with Darwen

8

Merseyside and Greater Manchester Green Belt - Burnley

9

Merseyside and Greater Manchester Green Belt - Pendle

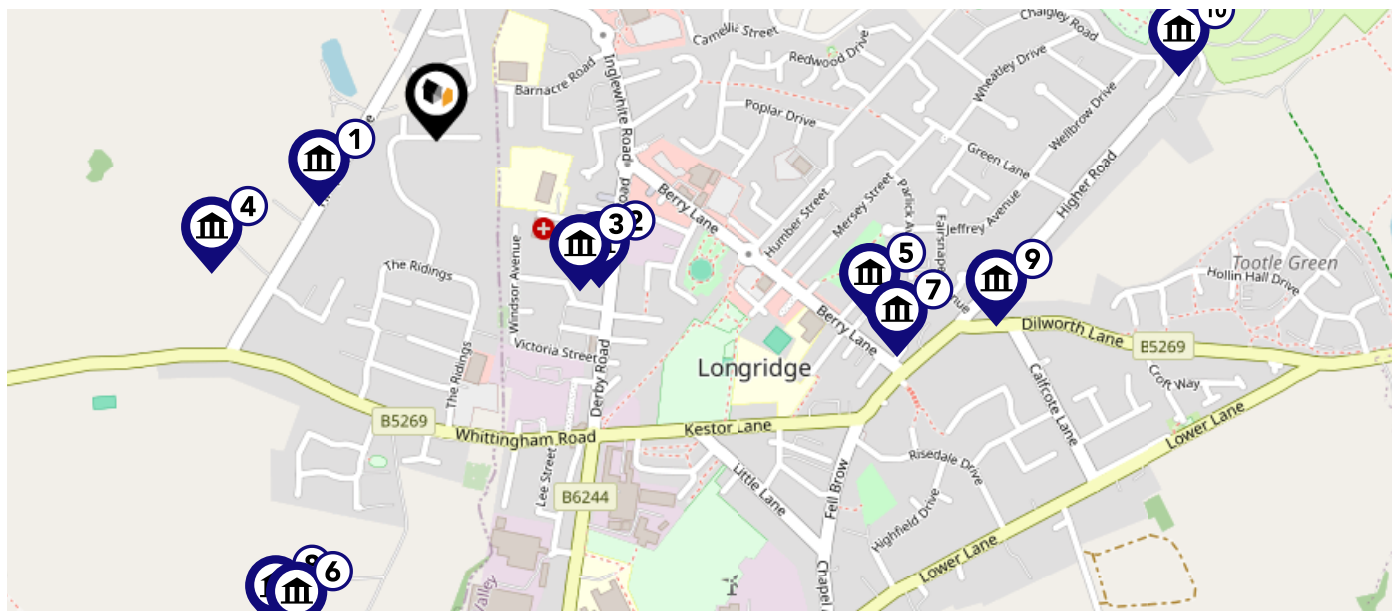
10

Merseyside and Greater Manchester Green Belt - West Lancashire

# Maps

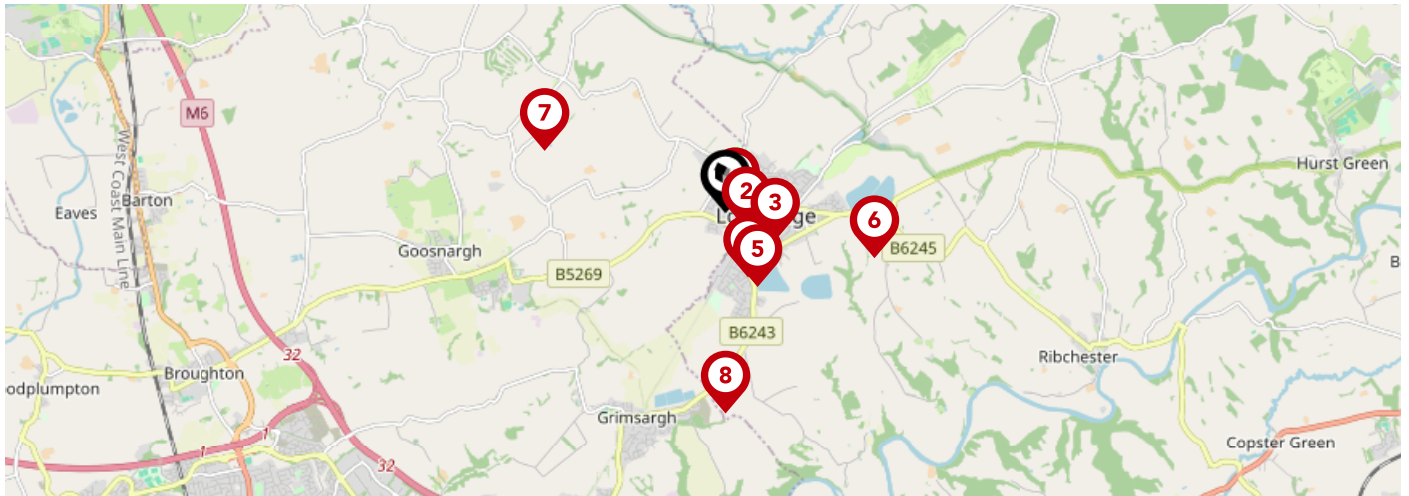
## Listed Buildings

This map displays nearby listed buildings and protected structures, as well as their listed tier and distance from the target property...



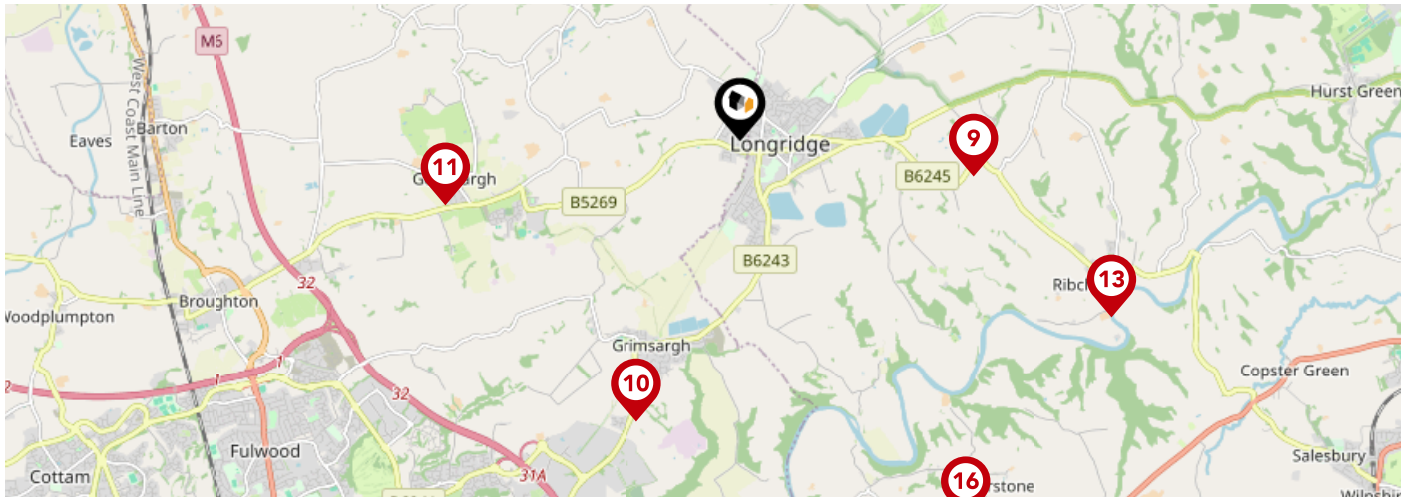
Listed Buildings in the local district		Grade	Distance
	1073518 - Dun Cow Rib Farmhouse With Wall Enclosing Garden	Grade II	0.1 miles
	1392231 - War Memorial	Grade II	0.2 miles
	1147416 - Church Of St Wilfrid	Grade II	0.2 miles
	1073517 - Ashes Farmhouse With Wall Surrounding Front Garden	Grade II	0.3 miles
	1072297 - Church Of St Paul	Grade II	0.5 miles
	1165161 - Gatepiers Circa 50 Metres East Of Green Nook	Grade II	0.6 miles
	1072298 - Sharley Fold	Grade II	0.6 miles
	1073516 - Green Nook	Grade II	0.6 miles
	1308531 - 6-44, Higher Road	Grade II	0.7 miles
	1254110 - Tunnel Portal In The John Smith Playing Field	Grade II	0.8 miles













		Nursery	Primary	Secondary	College	Private
<b>1</b>	<b>Barnacre Road Primary School</b> Ofsted Rating: Not Rated   Pupils:0   Distance:0.09	<input type="checkbox"/>	<input checked="" type="checkbox"/>	<input type="checkbox"/>	<input type="checkbox"/>	<input type="checkbox"/>
<b>2</b>	<b>Longridge St Wilfrid's Roman Catholic Primary School</b> Ofsted Rating: Good   Pupils: 198   Distance:0.22	<input type="checkbox"/>	<input checked="" type="checkbox"/>	<input type="checkbox"/>	<input type="checkbox"/>	<input type="checkbox"/>
<b>3</b>	<b>Longridge Church of England Primary School</b> Ofsted Rating: Good   Pupils: 195   Distance:0.49	<input type="checkbox"/>	<input checked="" type="checkbox"/>	<input type="checkbox"/>	<input type="checkbox"/>	<input type="checkbox"/>
<b>4</b>	<b>Longridge High School</b> Ofsted Rating: Requires improvement   Pupils: 821   Distance:0.59	<input type="checkbox"/>	<input type="checkbox"/>	<input checked="" type="checkbox"/>	<input type="checkbox"/>	<input type="checkbox"/>
<b>5</b>	<b>St Cecilia's RC High School</b> Ofsted Rating: Good   Pupils: 562   Distance:0.7	<input type="checkbox"/>	<input type="checkbox"/>	<input checked="" type="checkbox"/>	<input type="checkbox"/>	<input type="checkbox"/>
<b>6</b>	<b>Hillside Specialist School and College</b> Ofsted Rating: Good   Pupils: 108   Distance:1.35	<input type="checkbox"/>	<input type="checkbox"/>	<input checked="" type="checkbox"/>	<input type="checkbox"/>	<input type="checkbox"/>
<b>7</b>	<b>St Francis Catholic Primary School, Goosnargh</b> Ofsted Rating: Good   Pupils: 103   Distance:1.68	<input type="checkbox"/>	<input checked="" type="checkbox"/>	<input type="checkbox"/>	<input type="checkbox"/>	<input type="checkbox"/>
<b>8</b>	<b>Alston Lane Catholic Primary School, Longridge</b> Ofsted Rating: Good   Pupils: 241   Distance:1.76	<input type="checkbox"/>	<input checked="" type="checkbox"/>	<input type="checkbox"/>	<input type="checkbox"/>	<input type="checkbox"/>

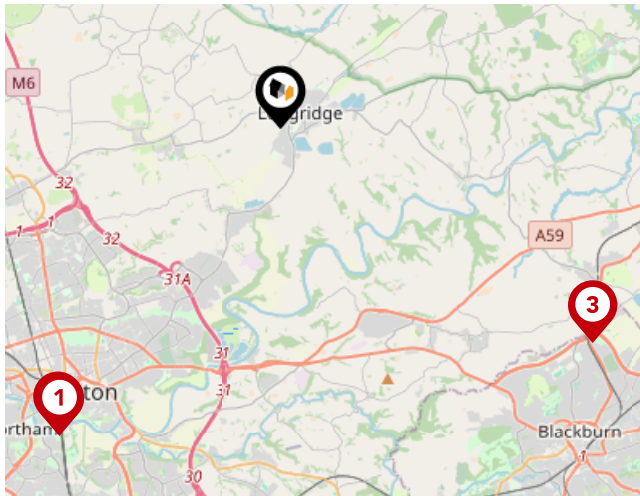




		Nursery	Primary	Secondary	College	Private
	<b>Brook View School</b> Ofsted Rating: Good   Pupils: 7   Distance:2.06	<input type="checkbox"/>	<input type="checkbox"/>	<input checked="" type="checkbox"/>	<input type="checkbox"/>	<input type="checkbox"/>
	<b>Grimsargh St Michael's Church of England Primary School</b> Ofsted Rating: Outstanding   Pupils: 206   Distance:2.62	<input type="checkbox"/>	<input checked="" type="checkbox"/>	<input type="checkbox"/>	<input type="checkbox"/>	<input type="checkbox"/>
	<b>Goosnargh Oliverson's Church of England Primary School</b> Ofsted Rating: Good   Pupils: 204   Distance:2.65	<input type="checkbox"/>	<input checked="" type="checkbox"/>	<input type="checkbox"/>	<input type="checkbox"/>	<input type="checkbox"/>
	<b>Goosnargh Whitechapel Primary School</b> Ofsted Rating: Good   Pupils: 94   Distance:3.24	<input type="checkbox"/>	<input checked="" type="checkbox"/>	<input type="checkbox"/>	<input type="checkbox"/>	<input type="checkbox"/>
	<b>Ribchester St Wilfrid's Church of England Voluntary Aided Primary School</b> Ofsted Rating: Good   Pupils: 77   Distance:3.6	<input type="checkbox"/>	<input checked="" type="checkbox"/>	<input type="checkbox"/>	<input type="checkbox"/>	<input type="checkbox"/>
	<b>St Mary's Roman Catholic Primary School, Chipping</b> Ofsted Rating: Good   Pupils: 40   Distance:3.67	<input type="checkbox"/>	<input checked="" type="checkbox"/>	<input type="checkbox"/>	<input type="checkbox"/>	<input type="checkbox"/>
	<b>Brabins Endowed School</b> Ofsted Rating: Outstanding   Pupils: 83   Distance:3.72	<input type="checkbox"/>	<input checked="" type="checkbox"/>	<input type="checkbox"/>	<input type="checkbox"/>	<input type="checkbox"/>
	<b>Balderstone St Leonard's Church of England Voluntary Aided Primary School</b> Ofsted Rating: Good   Pupils: 98   Distance:3.86	<input type="checkbox"/>	<input checked="" type="checkbox"/>	<input type="checkbox"/>	<input type="checkbox"/>	<input type="checkbox"/>

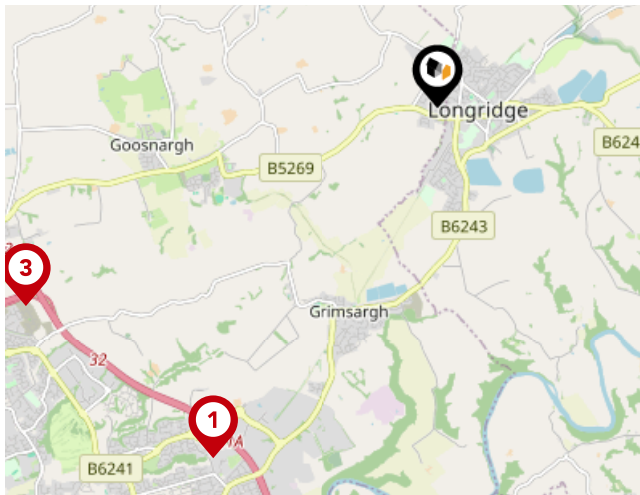
# Area

## Transport (National)



### National Rail Stations

Pin	Name	Distance
1	Preston Rail Station	6.65 miles
2	Preston Rail Station	6.65 miles
3	Ramsgreave & Wilpshire Rail Station	6.64 miles

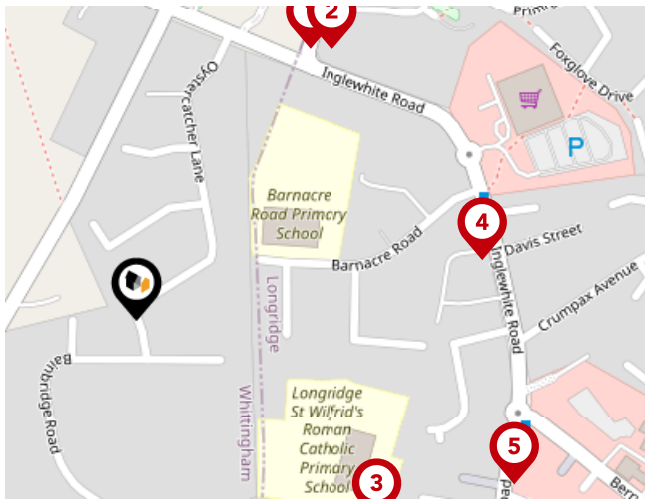


### Trunk Roads/Motorways

Pin	Name	Distance
1	M6 J31A	3.65 miles
2	M6 J31	4.91 miles
3	M6 J32	4.01 miles
4	M6 J30	6.74 miles
5	M55 J1	4.84 miles

# Area

## Transport (Local)



### Bus Stops/Stations

Pin	Name	Distance
1	Alston Arms	0.18 miles
2	Alston Arms	0.18 miles
3	St Wilfrids RCPS	0.17 miles
4	Sainsburys	0.19 miles
5	Berry Lane	0.22 miles



### **Pendle Hill Properties**

---

If you are looking for exceptional service, high level sales skills and a team driven by success look no further than Pendle Hill Properties.

At Pendle Hill Properties we pride ourselves on offering the very best personal service and help buyers, sellers, landlords and tenants alike achieve their aims.

From the very first moment you call us you will feel secure in the knowledge that you are in safe and reliable hands. We take away the stress of property selection and buying and make the whole process simple and painless. Not only that but we have access to a team of partners who can provide legal, mortgage and financial advice, surveys, and provide a range of products tailored to your needs. In short Pendle Hill Properties is your one stop property shop.

### Testimonial 1



A super big Thank you to Andrew and all the team at Pendle Hill Properties for selling my house quickly. The service and communication from this company was second to none. Highly recommended. 5 star review from me.

### Testimonial 2



Moved to Pendle Hill properties after a really poor experience with a previous agent and immediately saw a difference from the photographs and marketing, to the number of viewings. Andrew worked hard to get our sale to completion and was always contactable for any queries. Would recommend.

### Testimonial 3



We used Pendle Properties to both sell our home, and rent our new home. It's a family-run company, and that really comes over in the service. You get that personal touch that is so often missing from high street estate agents. They care about their service. Our property in Cliviger was advertised and sold within 10 weeks, thanks to some great promotion across all platforms. They are strong and creative on social media. All in all, we'd highly recommend!

### Testimonial 4



Hi, So Andrew and Thomas took on a very niche house. They were aligned with the way I wanted to house marketed right from the offset. Always available to contact even out of work hours. Due diligence on buyers made to a high level. A very personal approach to dealing with buyers and vendors. Succeeded in the sale of our house. Recommended their services. Thanks



/PendleHillProperties/



/pendlehillproperties/



/PendleHillProps



/company/pendle-hill-properties/

# Pendle Hill Properties

## Data Quality

We are committed to comprehensive property data being made available upfront to make the home buying and selling process quicker, easier and cheaper. This is why we have partnered with Sprift, the UK's leading supplier of property-specific data.



### Contains public sector information licensed under the Open Government License v3.0

The information contained within this report is for general information purposes only and to act as a guide to the best way to market your property for the asking price.

Sprift Technologies Ltd aggregate this data from a wide variety of sources and while we endeavour to keep the information up to date and correct, we make no representations or warranties of any kind, express or implied, about the completeness, accuracy, reliability, of the information or related graphics contained within this report for any purpose.

Any reliance you place on such information is therefore strictly at your own risk. In no event will we be liable for any loss or damage including without limitation, indirect or consequential loss or damage, or any loss or damage whatsoever arising from loss of data or profits arising out of, or in connection with, the use of this report.



#### Pendle Hill Properties

154 Whalley Road Read BB12 7PN

01282 772048

andrew@pendlehillproperties.co.uk

www.pendlehillproperties.co.uk

