




See More Online

KFB: Key Facts For Buyers

A Guide to This Property & the Local Area

Wednesday 19th March 2025



LONGSTONE ROAD, BIRMINGHAM, B42

Price Estimate : £400,000

iad UK

iad HQ 13E Church End Estate Church End Little Hadham SG11 2DY

07528 698730

sinead.sankey@iad.uk.com

iadgroup.com


This beautifully presented five-bedroom semi-detached home in Great Barr is perfect for families or multi-generational living. Boasting two ensuite bedrooms, a family bathroom, and versatile living spaces, this property offers both comfort and convenience in a highly sought-after location.

The home features a spacious lounge, ideal for relaxation and entertaining, and a well-equipped kitchen to meet all your culinary needs. The five generously sized bedrooms provide plenty of space, with the fifth bedroom offering flexibility as a home office. The two ensuite bathrooms and additional family bathroom ensure practicality for larger households.

Externally, the property benefits from a driveway, providing ample off-road parking. The block paved garden is beautifully maintained with decorative borders, creating a pleasant outdoor space for enjoying the warmer months.

Situated close to excellent schools, transport links, and local amenities, this property offers an ideal combination of space, style, and convenience.

Don't miss out on this fantastic home.



Property

Type:	Semi-Detached
Bedrooms:	3
Plot Area:	0.07 acres
Council Tax :	Band C
Annual Estimate:	£1,859
Title Number:	WM690748

Price Estimate:	£400,000
Tenure:	Freehold

Local Area

Local Authority:	Birmingham
Conservation Area:	No
Flood Risk:	
• Rivers & Seas	Very low
• Surface Water	Very low

Estimated Broadband Speeds (Standard - Superfast - Ultrafast)

2 mb/s	80 mb/s	1800 mb/s

Mobile Coverage: (based on calls indoors)

O ₂	EE	3	O

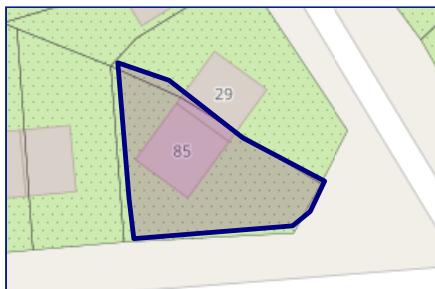
Satellite/Fibre TV Availability:

Planning records for: *Longstone Road, Birmingham, B42*

Reference - 2003/01151/PA	
Decision:	Decided
Date:	27th February 2003
Description:	Erection of two storey side extension

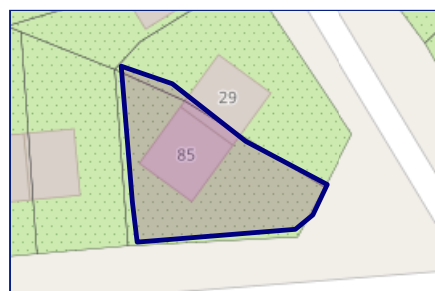
Reference - 2002/06360/PA	
Decision:	Decided
Date:	04th December 2002
Description:	Erection of two storey side extension

Freehold Title Plan



WM690748

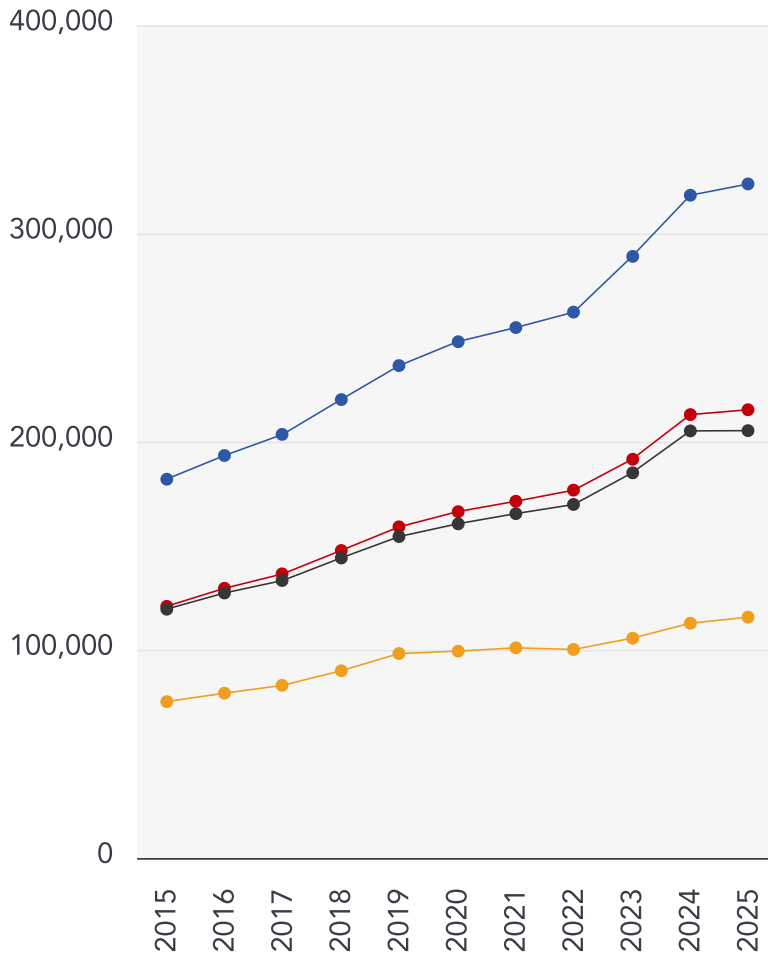
Leasehold Title Plan



WK79772

Start Date:	31/07/1958
End Date:	24/06/2957
Lease Term:	999 years from 24 June 1958
Term Remaining:	932 years

10 Year History of Average House Prices by Property Type in B42



Detached

+77.95%

Semi-Detached

+78.12%

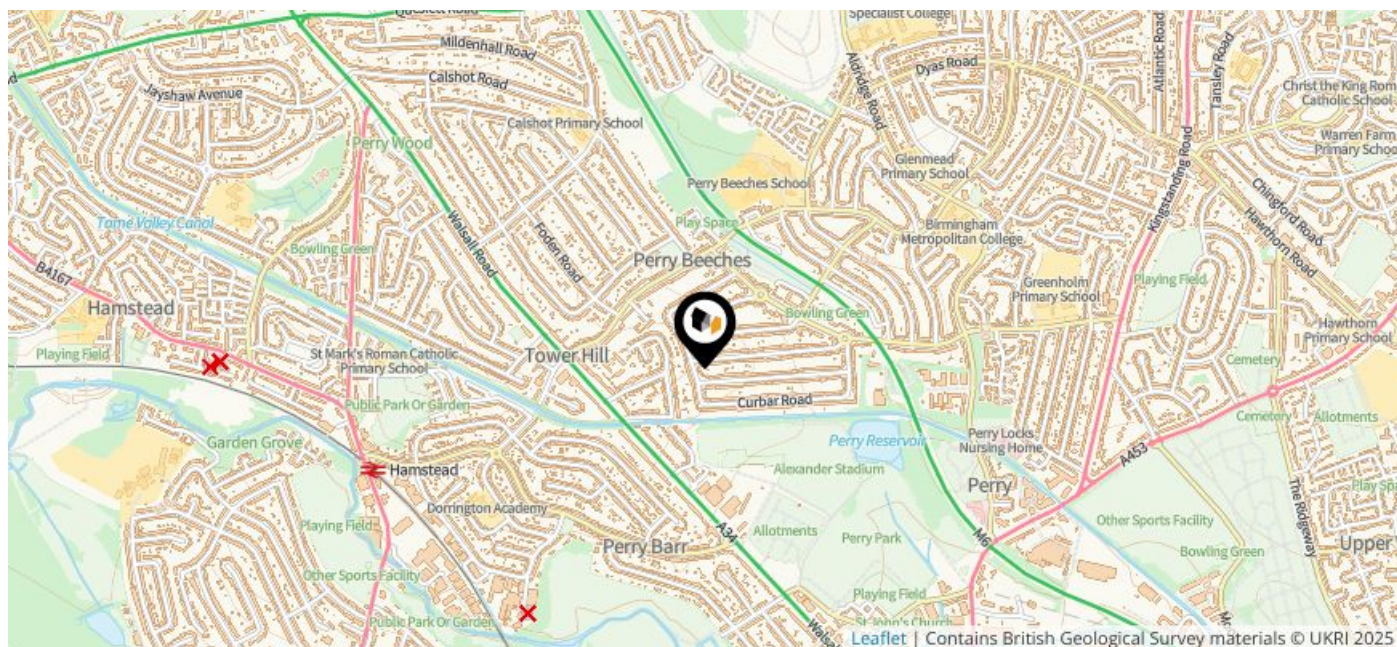
Terraced

+71.75%

Flat

+54.03%

This map displays nearby coal mine entrances and their classifications.



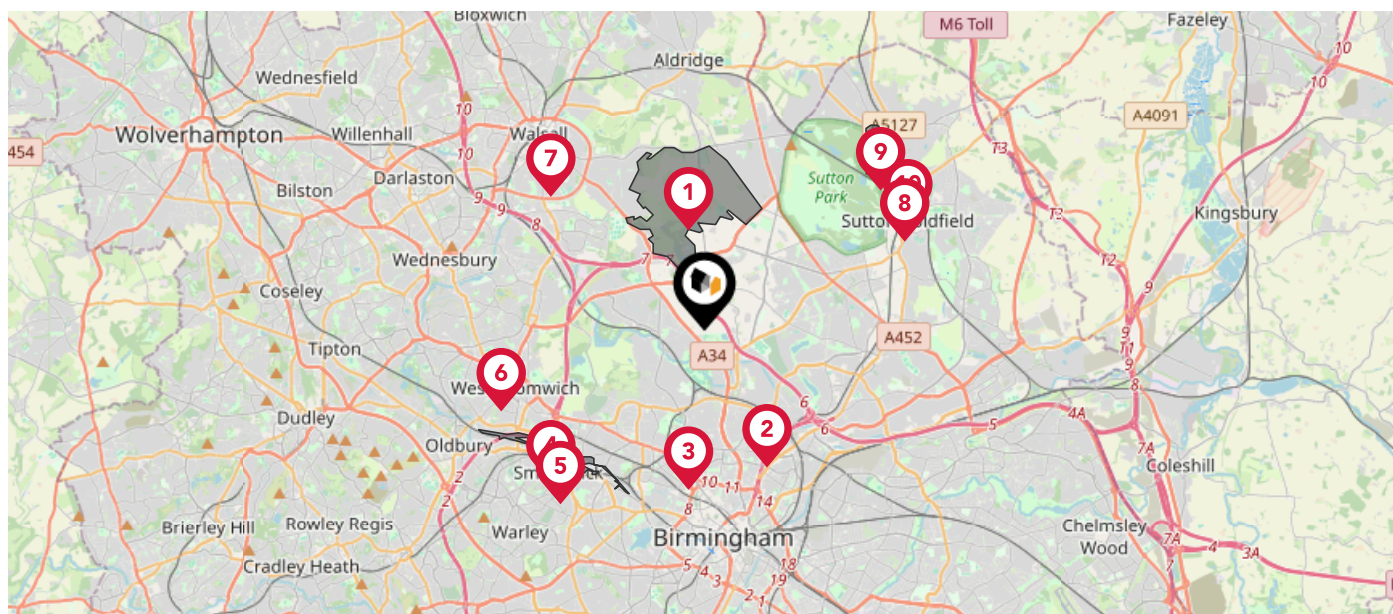
Mine Entry

- ✕ Adit
- ✕ Gutter Pit
- ✕ Shaft

The Coal Authority has records of over 175,000 mine entries within the UK captured in the National Coal Mining database, derived from sources including abandonment plans, geological and topographical plans.

Coal mining activity is recorded as far back as the 13th century, but prior to 1872 there was no requirement to deposit abandonment plans. It is therefore believed there may be many unrecorded mine entries of which the Authority has no information or knowledge. These entries do not, therefore, appear within the Authority's national dataset as shown on this map.

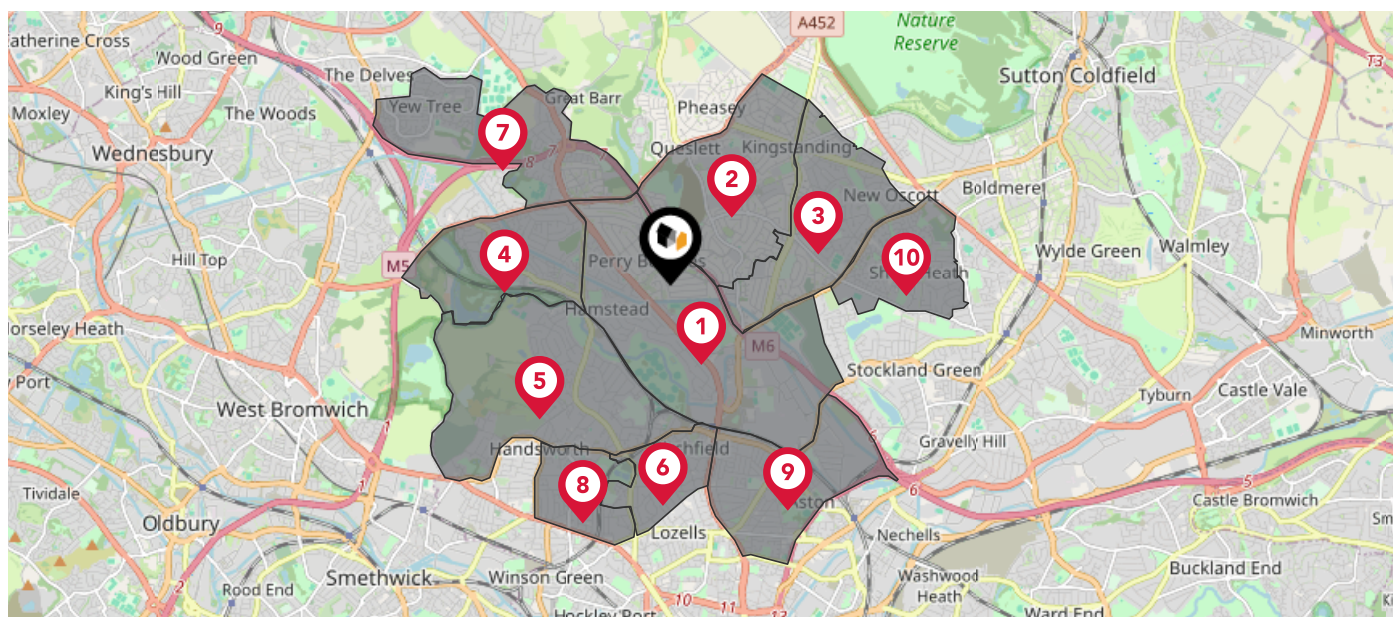
This map displays nearby official conservation areas. Every local authority in England has at least one conservation area. Most are designated by the Council as the local planning authority, though Historic England and the Secretary of State also have the power to create them.



Nearby Conservation Areas

- 1 Great Barr
- 2 Aston Hall and Church
- 3 Lozells and Soho Hill
- 4 Smethwick Summit Galton Valley
- 5 Smethwick Town Centre
- 6 High Street
- 7 Highgate
- 8 High Street Sutton Coldfield
- 9 Four Oaks
- 10 Anchorage Road

The UK is divided into wards that are used for local elections to elect local government councillors. Sometimes these are known as 'electoral divisions'. Population counts can vary substantially between wards, but the national average is about 5,500



Nearby Council Wards



Perry Barr Ward



Oscott Ward



Kingstanding Ward



Newton Ward



Handsworth Wood Ward



Birchfield Ward



Great Barr with Yew Tree Ward



Handsworth Ward



Aston Ward

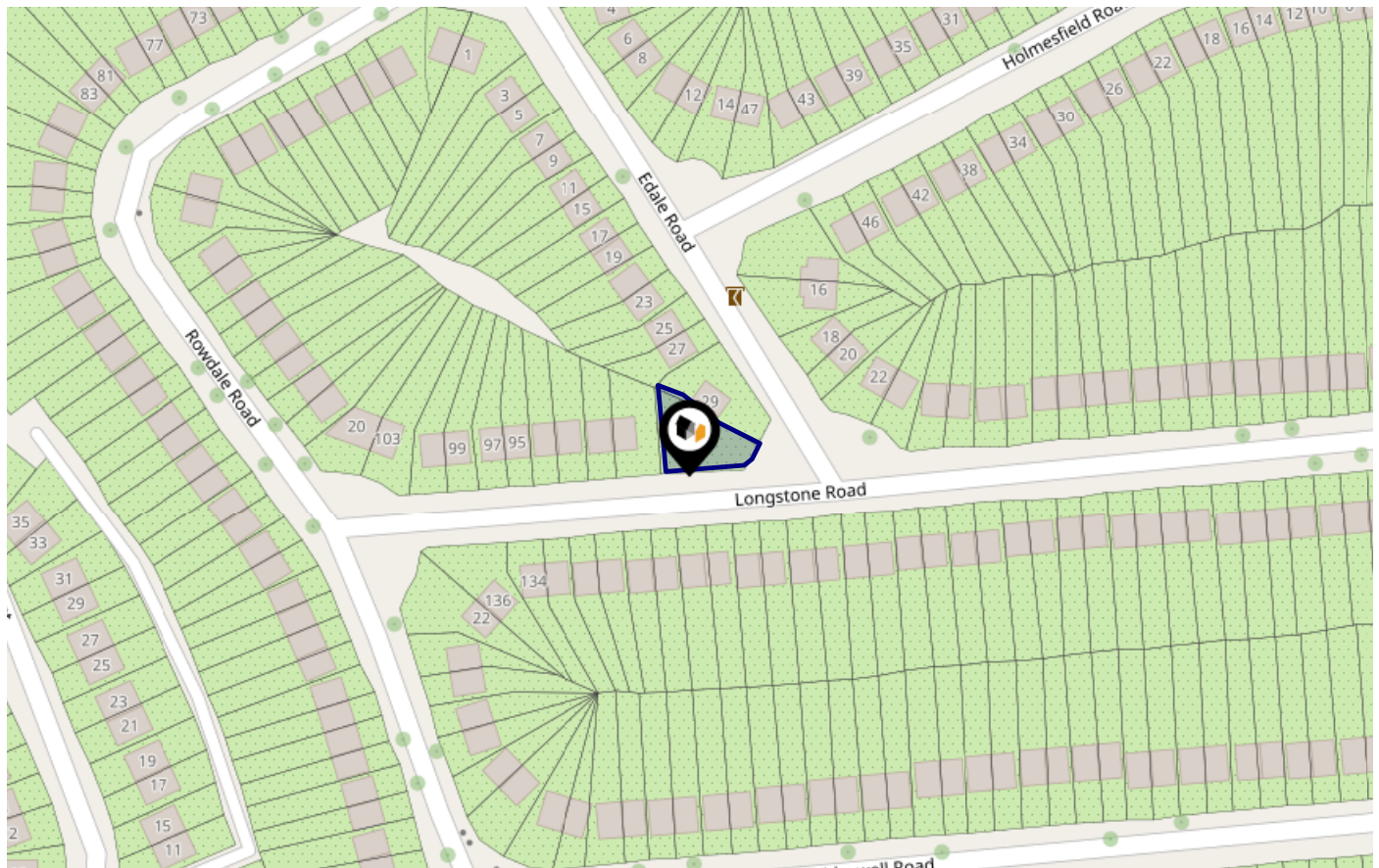


Perry Common Ward

Flood Risk

Rivers & Seas - Flood Risk

This map shows the chance of flooding from rivers and / or the sea, taking into account flood defences and their condition.



Risk Rating: Very low

The map does not contain sufficient information for it to be used to determine flood risk to individual properties, but it does give you an indication of whether your area may be affected by surface water flooding at this risk level.

- **High Risk** - an area which has a chance of flooding of greater than 1 in 30 (3.3%) in any one year.
- **Medium Risk** - an area which has a chance of flooding of greater than 1 in 100 (1.0%) in any one year.
- **Low Risk** - an area which has a chance of flooding of greater than 1 in 1000 (0.25%) in any one year.
- **Very Low Risk** - an area in which the risk is below 1 in 1000 (0.25%) in any one year.

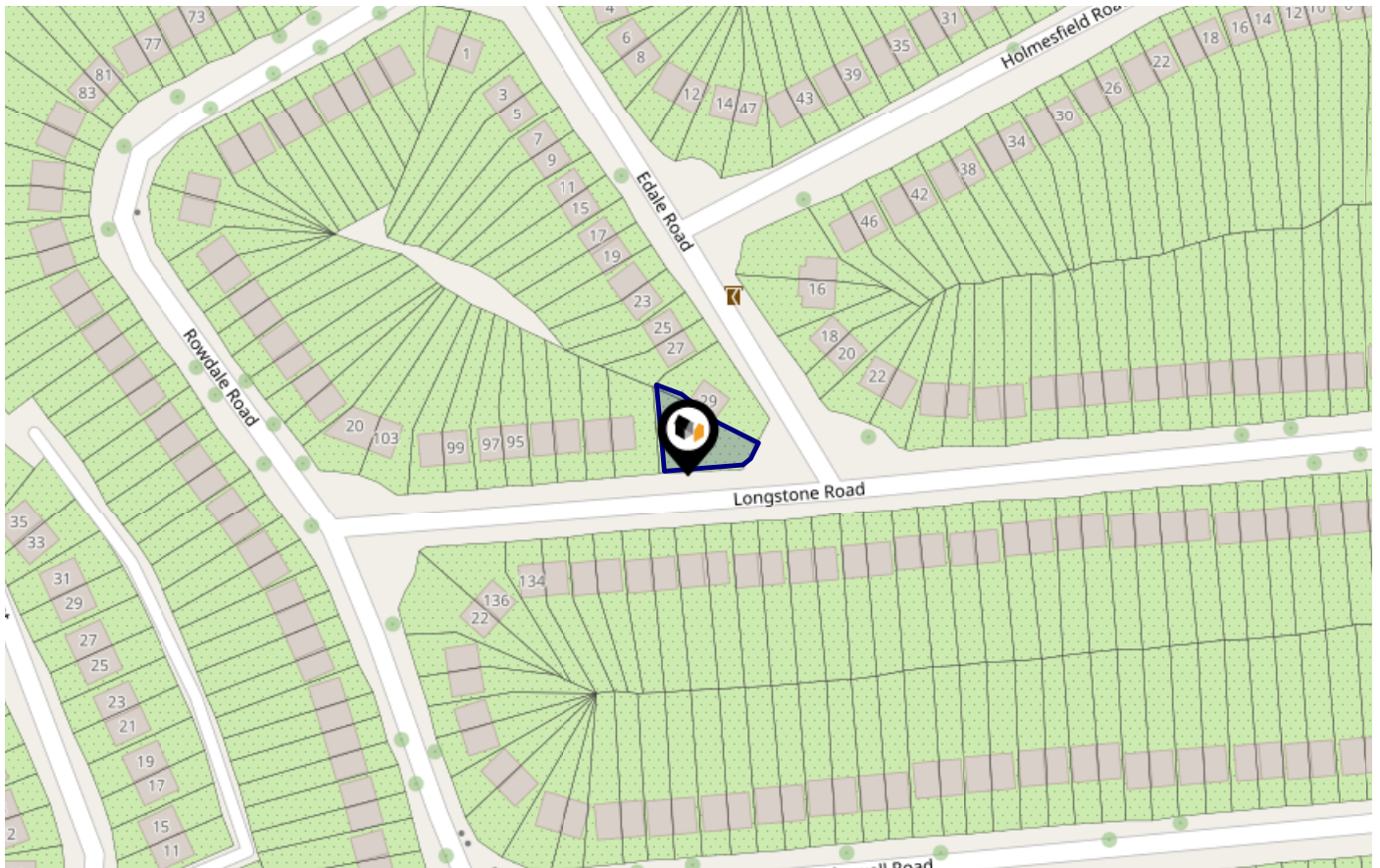
Chance of flooding to the following depths at this property:



Flood Risk

Rivers & Seas - Climate Change

This map shows the future chance of flooding from rivers and / or the sea **between 2036 and 2069**, taking into account flood defences and their condition. The government climate change models cannot predict exactly when the chance of flooding will go up. It could happen at any time during the time period.



Risk Rating: Very low

The map does not contain sufficient information for it to be used to determine flood risk to individual properties, but it does give you an indication of whether your area may be affected by surface water flooding at this risk level.

- High Risk** - an area which has a chance of flooding of greater than 1 in 30 (3.3%) in any one year.
- Medium Risk** - an area which has a chance of flooding of greater than 1 in 100 (1.0%) in any one year.
- Low Risk** - an area which has a chance of flooding of greater than 1 in 1000 (0.1%) in any one year.
- Very Low Risk** - an area in which the risk is below 1 in 1000 (0.1%) in any one year.

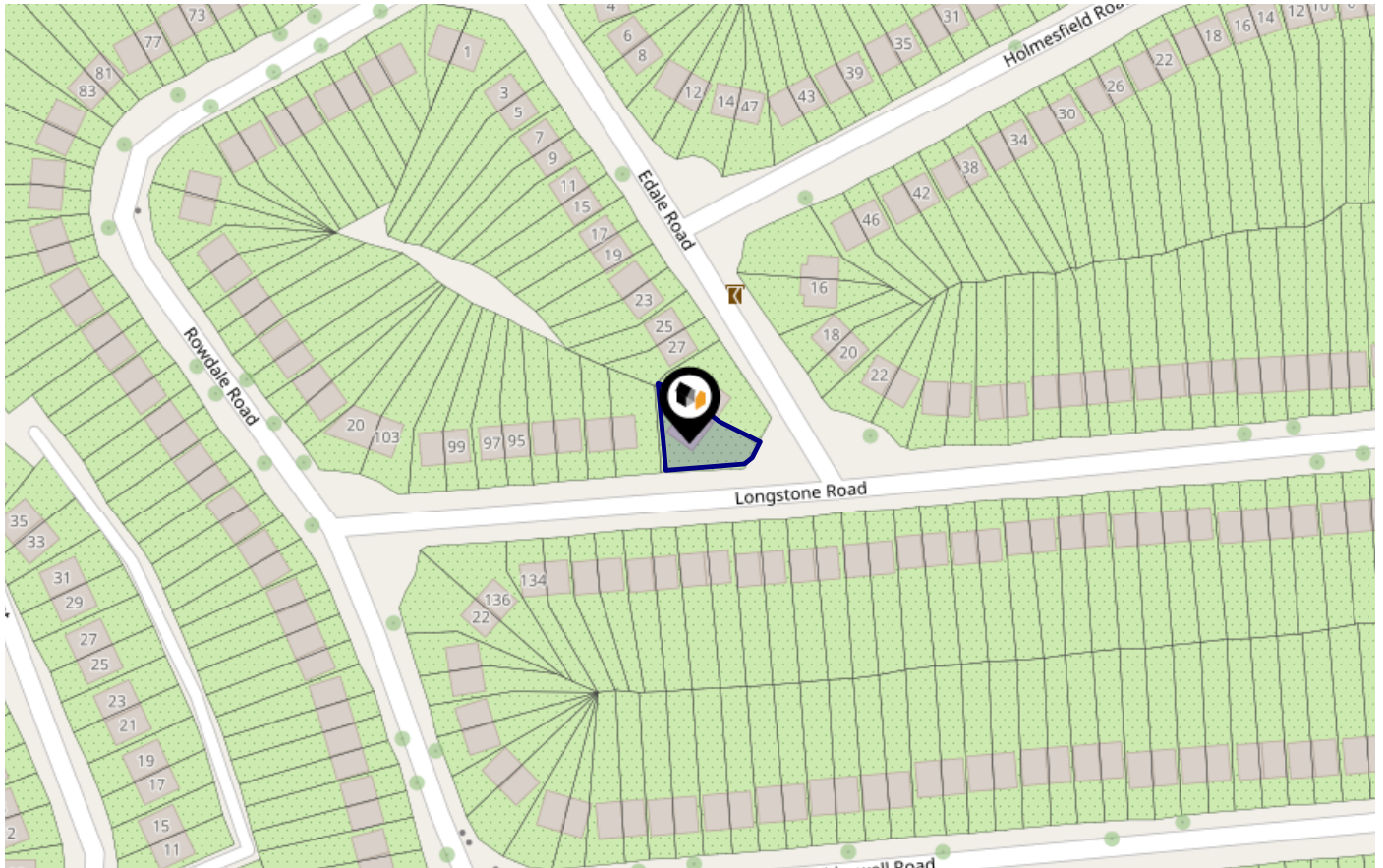
Chance of flooding to the following depths at this property:



Flood Risk

Surface Water - Flood Risk

This map shows the chance of flooding where rainwater has nowhere to drain. This kind of flooding can occur far from rivers or seas.



Risk Rating: Very low

The map does not contain sufficient information for it to be used to determine flood risk to individual properties, but it does give you an indication of whether your area may be affected by surface water flooding at this risk level.

- High Risk** - an area which has a chance of flooding of greater than 1 in 30 (3.3%) in any one year.
- Medium Risk** - an area which has a chance of flooding of greater than 1 in 100 (1.0%) in any one year.
- Low Risk** - an area which has a chance of flooding of greater than 1 in 1000 (0.25%) in any one year.
- Very Low Risk** - an area in which the risk is below 1 in 1000 (0.25%) in any one year.

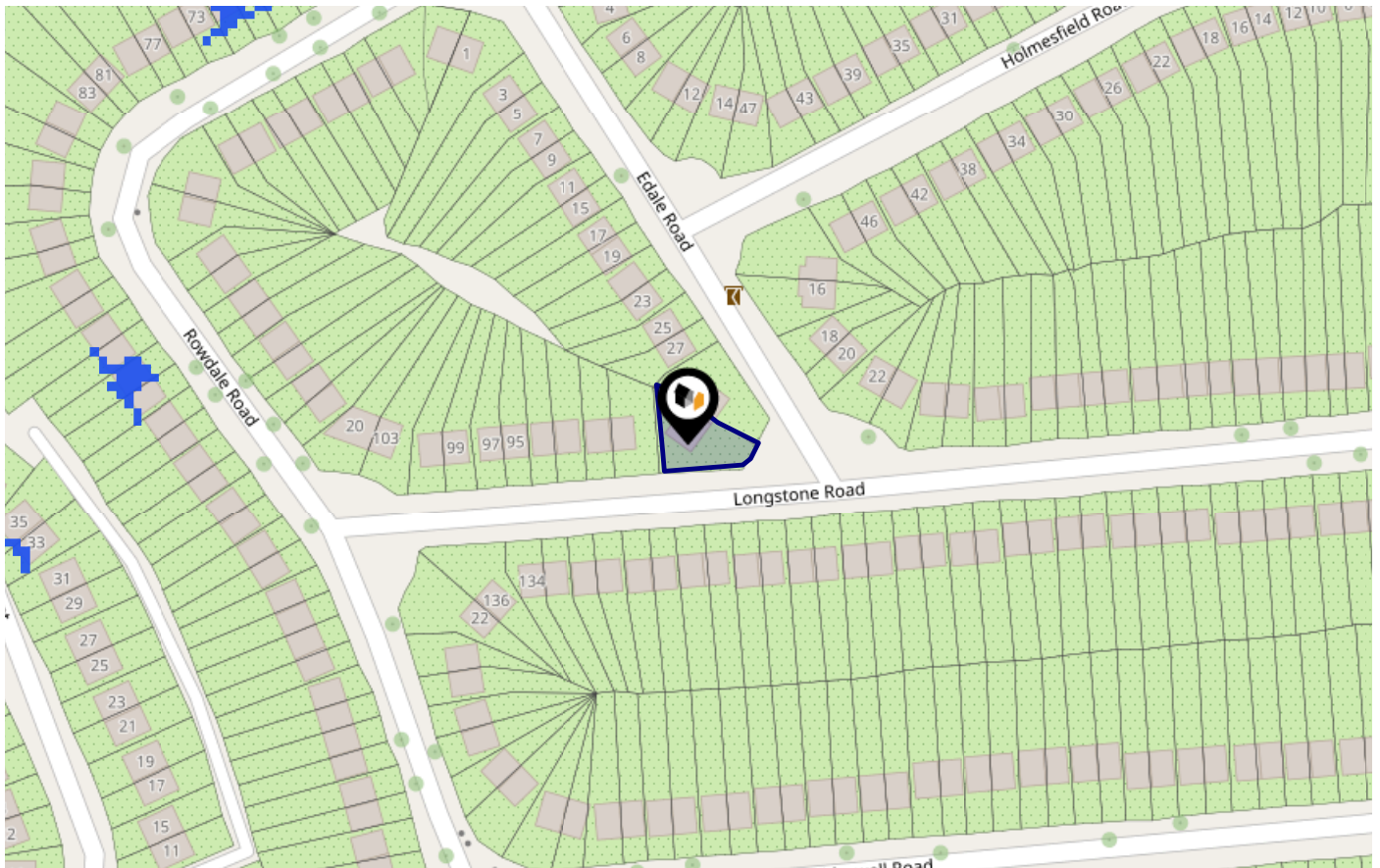
Chance of flooding to the following depths at this property:



Flood Risk

Surface Water - Climate Change

This map shows the future chance of flooding **between 2040 and 2060** where rainwater has nowhere to drain. This kind of flooding can occur far from rivers or seas. The government climate change models cannot predict exactly when the chance of flooding will go up. It could happen at any time during the time period.




Risk Rating: Very low

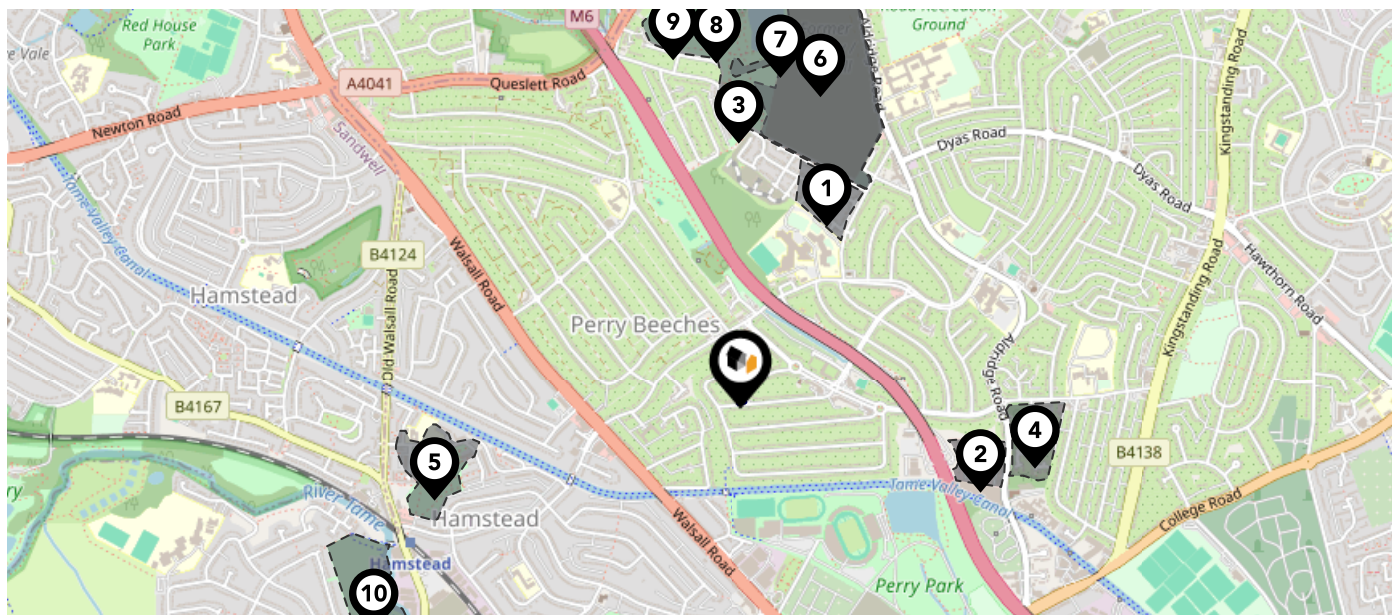
The map does not contain sufficient information for it to be used to determine flood risk to individual properties, but it does give you an indication of whether your area may be affected by surface water flooding at this risk level.

- High Risk** - an area which has a chance of flooding of greater than 1 in 30 (3.3%) in any one year.
- Medium Risk** - an area which has a chance of flooding of greater than 1 in 100 (1.0%) in any one year.
- Low Risk** - an area which has a chance of flooding of greater than 1 in 1000 (0.1%) in any one year.
- Very Low Risk** - an area in which the risk is below 1 in 1000 (0.1%) in any one year.

Chance of flooding to the following depths at this property:

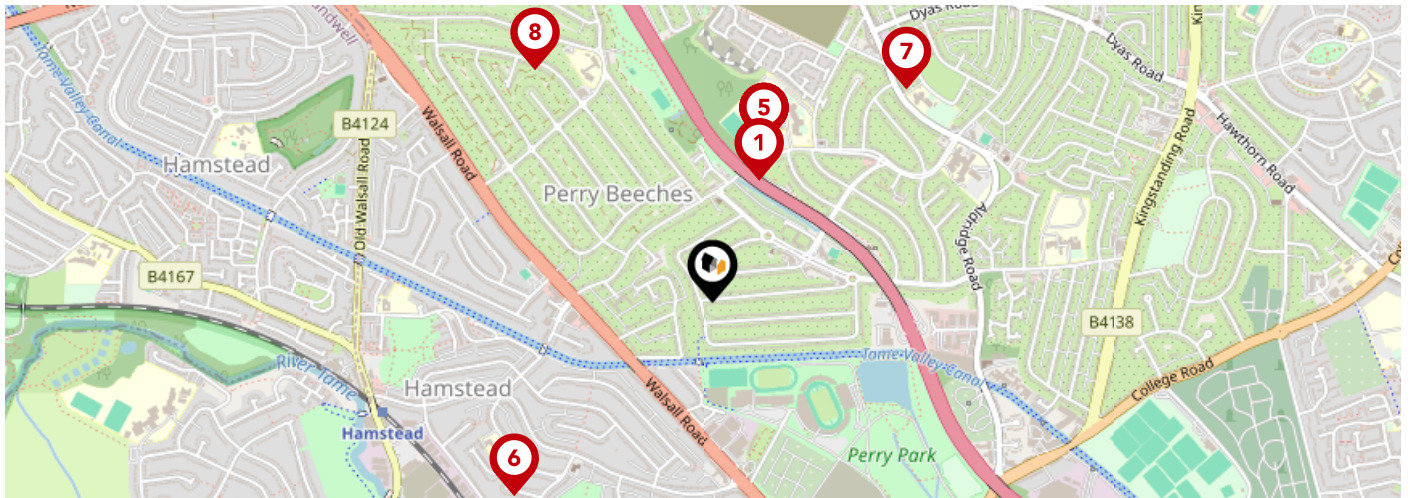










This map displays the location of known landfill sites. Historic sites are where there is no environmental permit in force. Active sites are currently authorised by the Environment Agency under Environmental Permitting Regulations.

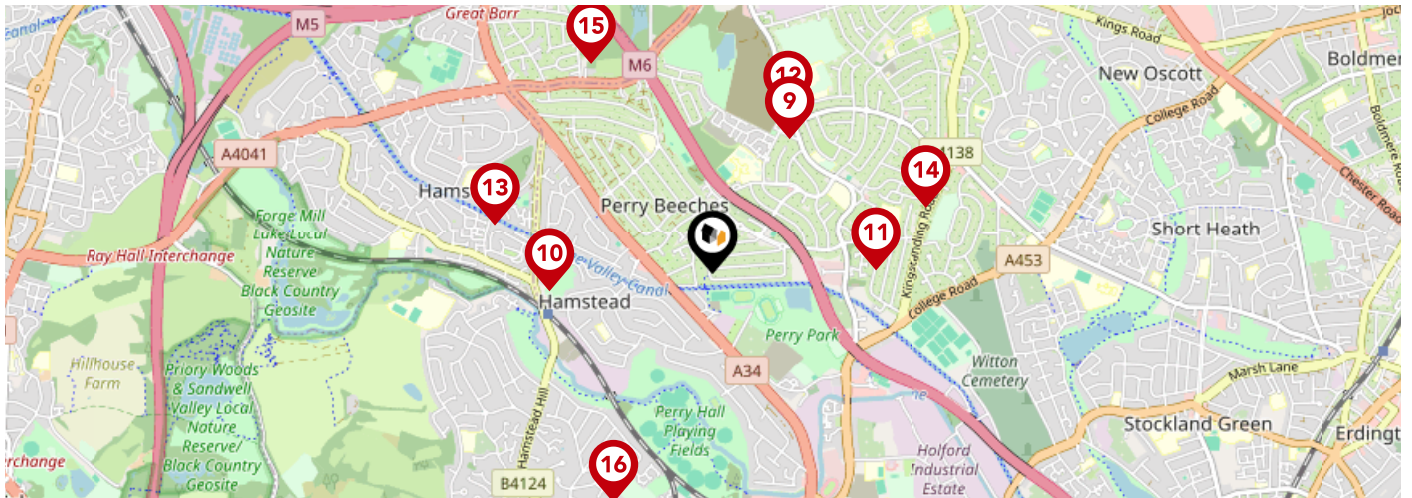










Nearby Landfill Sites

	Land South Of Booths Lane-Golf Driving Range, Booths Lane, Great Barr, Birmingham, West Midlands	Historic Landfill 
	Papermill End-Paper Mill End, Perry Barr, Birmingham, West Midlands	Historic Landfill 
	Booths Lane Landfill Site-Booths Lane, Great Barr, Birmingham, West Midlands	Historic Landfill 
	Aldridge Road - Brick Kiln Lane Landfill Site-Brick Kiln Lane, Perry Barr, Birmingham, West Midlands	Historic Landfill 
	Kingsdown Avenue Landfill Site-Kingsdown Avenue, Hamstead, Birmingham, West Midlands	Historic Landfill 
	Booths Farm Tip-Queslett Road, Birmingham, West Midlands	Historic Landfill 
	Queslett Landfill Site-Old Horns Crescent, Great Barr, Birmingham, West Midlands	Historic Landfill 
	Booths Lane Landfill Site-Booths Lane, Great Barr, Birmingham, West Midlands	Historic Landfill 
	Booths Lane Landfill Site-Booths Lane, Great Barr, Birmingham, West Midlands	Historic Landfill 
	Hamstead Hill-Hamstead Hill, Hamstead, Birmingham, West Midlands	Historic Landfill 



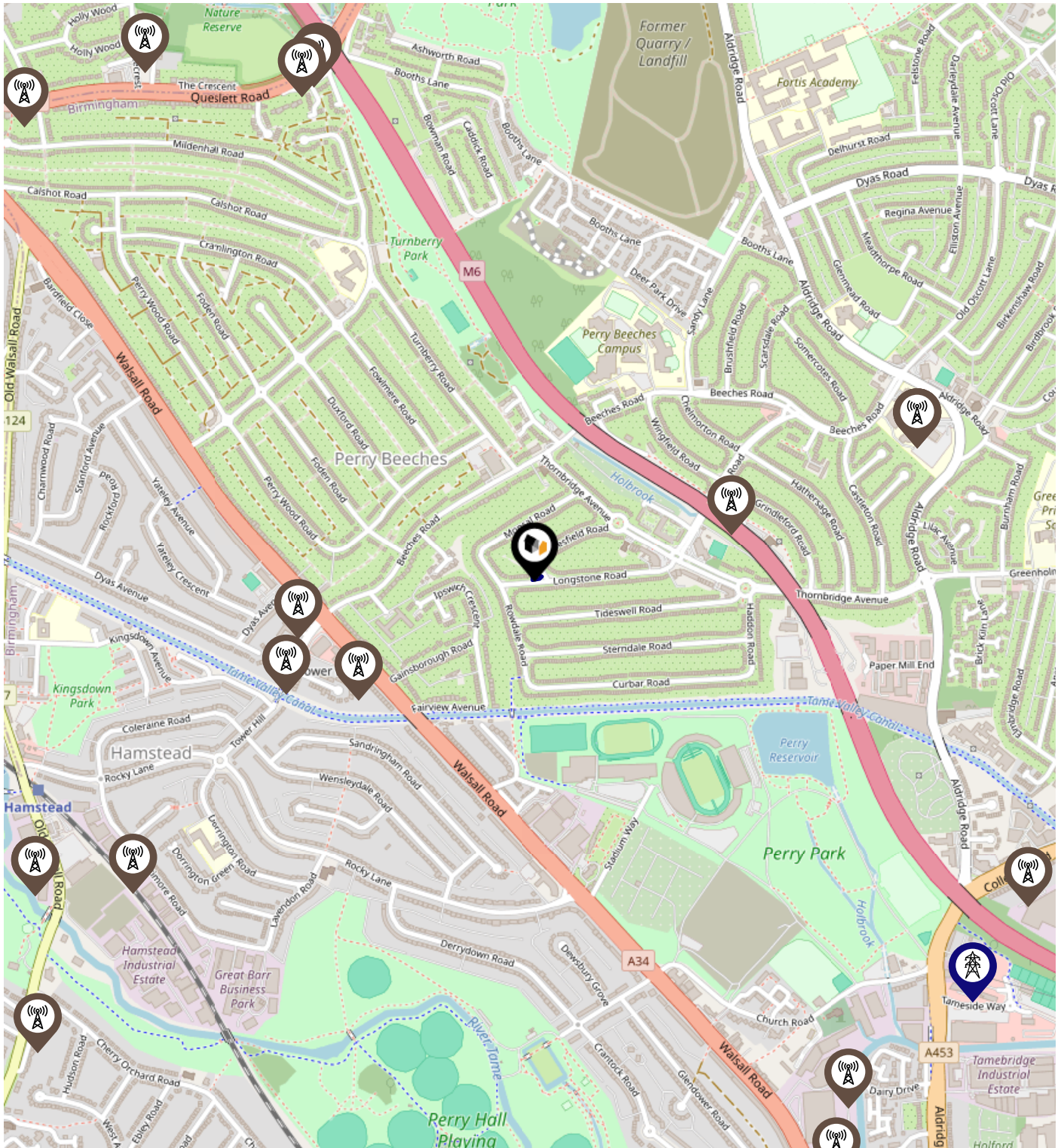
		Nursery	Primary	Secondary	College	Private
	Perry Beeches Nursery School Ofsted Rating: Good Pupils: 73 Distance:0.29	<input checked="" type="checkbox"/>	<input type="checkbox"/>	<input type="checkbox"/>	<input type="checkbox"/>	<input type="checkbox"/>
	Beeches Junior School Ofsted Rating: Good Pupils: 360 Distance:0.37	<input type="checkbox"/>	<input checked="" type="checkbox"/>	<input type="checkbox"/>	<input type="checkbox"/>	<input type="checkbox"/>
	Beeches Infant School Ofsted Rating: Good Pupils: 269 Distance:0.37	<input type="checkbox"/>	<input checked="" type="checkbox"/>	<input type="checkbox"/>	<input type="checkbox"/>	<input type="checkbox"/>
	Arena Academy Ofsted Rating: Requires improvement Pupils: 1105 Distance:0.37	<input type="checkbox"/>	<input type="checkbox"/>	<input checked="" type="checkbox"/>	<input type="checkbox"/>	<input type="checkbox"/>
	Priestley Smith School Ofsted Rating: Outstanding Pupils: 84 Distance:0.37	<input type="checkbox"/>	<input type="checkbox"/>	<input checked="" type="checkbox"/>	<input type="checkbox"/>	<input type="checkbox"/>
	Dorrington Academy Ofsted Rating: Outstanding Pupils: 650 Distance:0.63	<input type="checkbox"/>	<input checked="" type="checkbox"/>	<input type="checkbox"/>	<input type="checkbox"/>	<input type="checkbox"/>
	Glenmead Primary School Ofsted Rating: Good Pupils: 290 Distance:0.65	<input type="checkbox"/>	<input checked="" type="checkbox"/>	<input type="checkbox"/>	<input type="checkbox"/>	<input type="checkbox"/>
	Calshot Primary School Ofsted Rating: Good Pupils: 458 Distance:0.66	<input type="checkbox"/>	<input checked="" type="checkbox"/>	<input type="checkbox"/>	<input type="checkbox"/>	<input type="checkbox"/>





		Nursery	Primary	Secondary	College	Private
	Barr View Primary & Nursery Academy Ofsted Rating: Good Pupils: 442 Distance:0.7	<input type="checkbox"/>	<input checked="" type="checkbox"/>	<input type="checkbox"/>	<input type="checkbox"/>	<input type="checkbox"/>
	St Mark's Catholic Primary School Ofsted Rating: Outstanding Pupils: 209 Distance:0.74	<input type="checkbox"/>	<input checked="" type="checkbox"/>	<input type="checkbox"/>	<input type="checkbox"/>	<input type="checkbox"/>
	Greenholm Primary School Ofsted Rating: Good Pupils: 635 Distance:0.74	<input type="checkbox"/>	<input checked="" type="checkbox"/>	<input type="checkbox"/>	<input type="checkbox"/>	<input type="checkbox"/>
	Fortis Academy Ofsted Rating: Good Pupils: 1339 Distance:0.8	<input type="checkbox"/>	<input type="checkbox"/>	<input checked="" type="checkbox"/>	<input type="checkbox"/>	<input type="checkbox"/>
	Ferndale Primary School Ofsted Rating: Good Pupils: 603 Distance:1.01	<input type="checkbox"/>	<input checked="" type="checkbox"/>	<input type="checkbox"/>	<input type="checkbox"/>	<input type="checkbox"/>
	Goodway Nursery School Ofsted Rating: Outstanding Pupils: 106 Distance:1.01	<input checked="" type="checkbox"/>	<input type="checkbox"/>	<input type="checkbox"/>	<input type="checkbox"/>	<input type="checkbox"/>
	Whitecrest Primary School Ofsted Rating: Good Pupils: 210 Distance:1.1	<input type="checkbox"/>	<input checked="" type="checkbox"/>	<input type="checkbox"/>	<input type="checkbox"/>	<input type="checkbox"/>
	Cherry Orchard Primary School Ofsted Rating: Good Pupils: 457 Distance:1.12	<input type="checkbox"/>	<input checked="" type="checkbox"/>	<input type="checkbox"/>	<input type="checkbox"/>	<input type="checkbox"/>

Local Area

Masts & Pylons

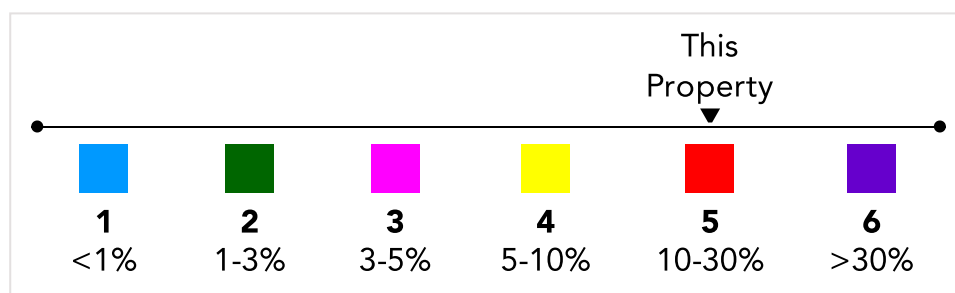
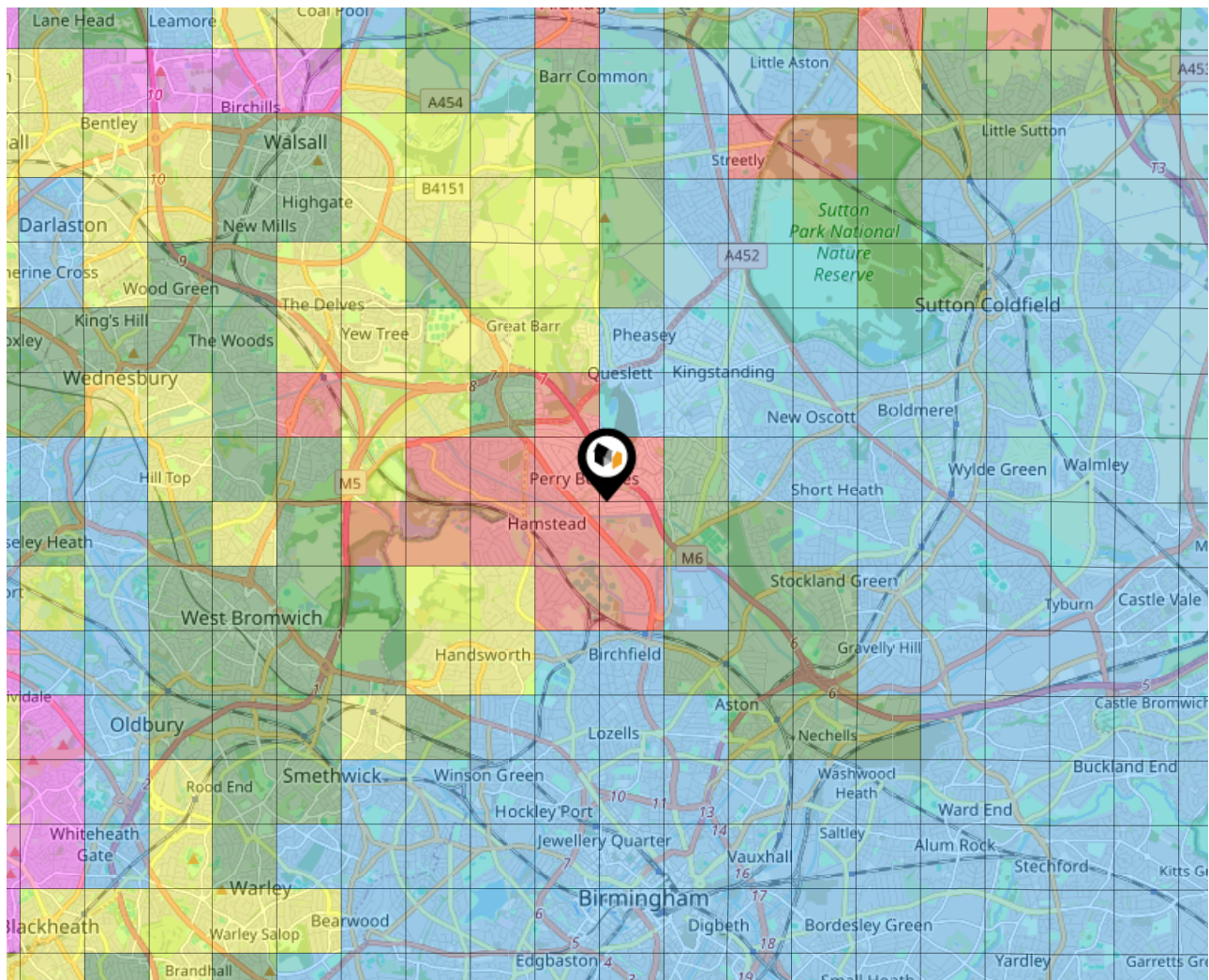


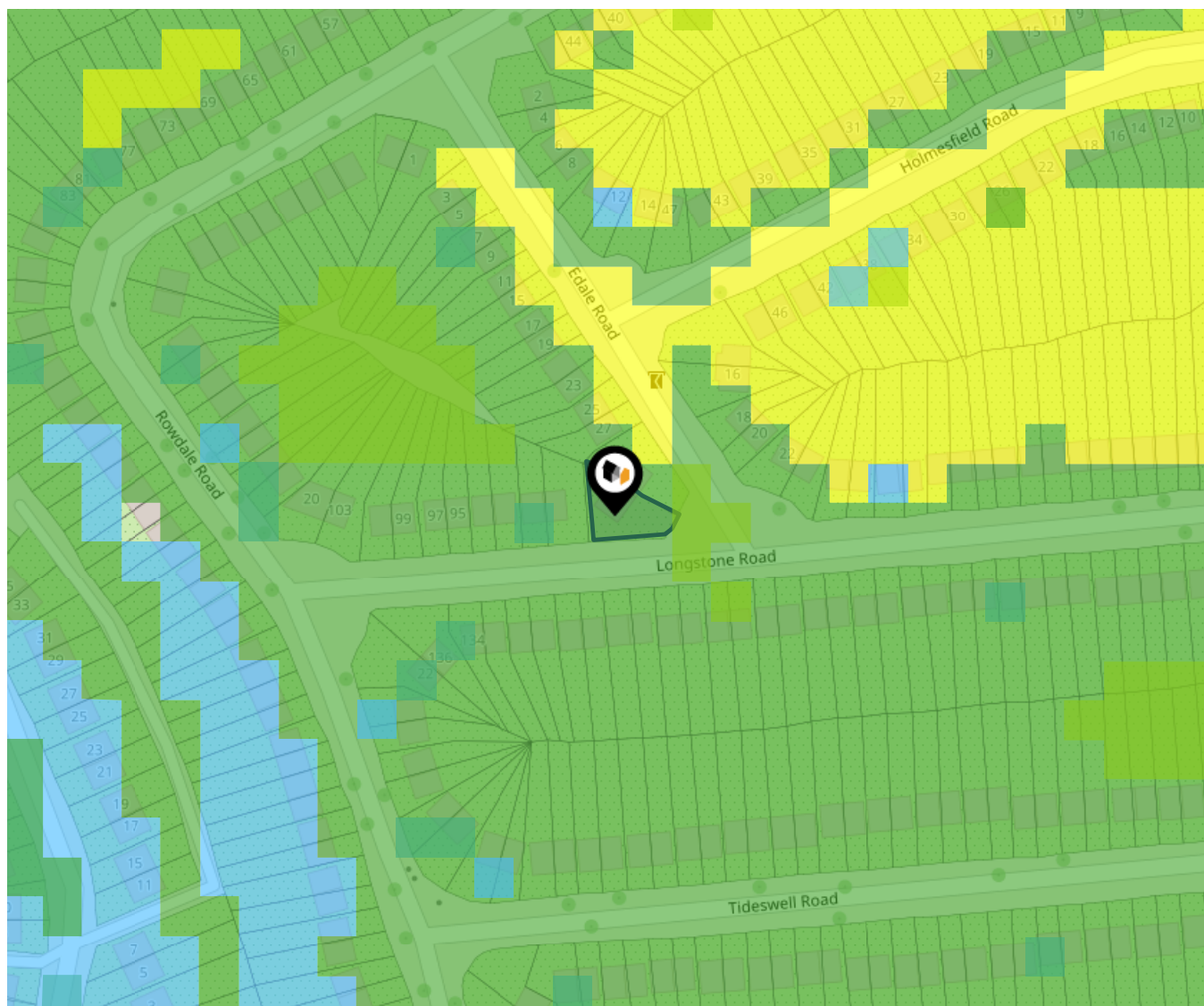
Key:

-  Power Pylons
-  Communication Masts

What is Radon?

Radon is a natural radioactive gas, which enters buildings from the ground. Exposure to high concentrations increases the risk of lung cancer. The UK Health Security Agency (UKHSA) recommends that radon levels should be reduced in homes where the annual average is at or above 200 becquerels per cubic metre (200 Bq/m³).





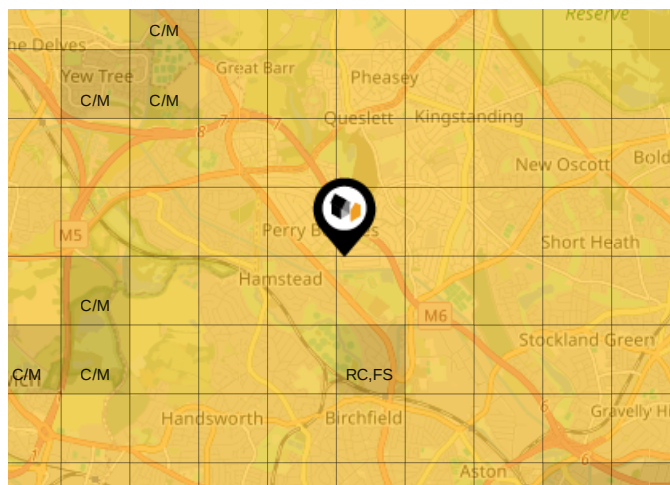
This data indicates the level of noise according to the strategic noise mapping of road sources within areas with a population of at least 100,000 people (agglomerations) and along major traffic routes. This indicates a 24 hour annual average noise level with separate weightings for the evening and night periods.

Noise levels are modelled on a 10m grid at a receptor height of 4m above ground, polygons are then produced by merging neighbouring cells within the following noise classes:

- 75.0+ dB
- 70.0-74.9 dB
- 65.0-69.9 dB
- 60.0-64.9 dB
- 55.0-59.9 dB

Ground Composition for this Address (Surrounding square kilometer zone around property)

Carbon Content:	NONE	Soil Texture:	SAND TO SANDY LOAM
Parent Material Grain:	ARENACEOUS - RUDACEOUS	Soil Depth:	DEEP
Soil Group:	LIGHT(SILTY) TO MEDIUM(SILTY)		

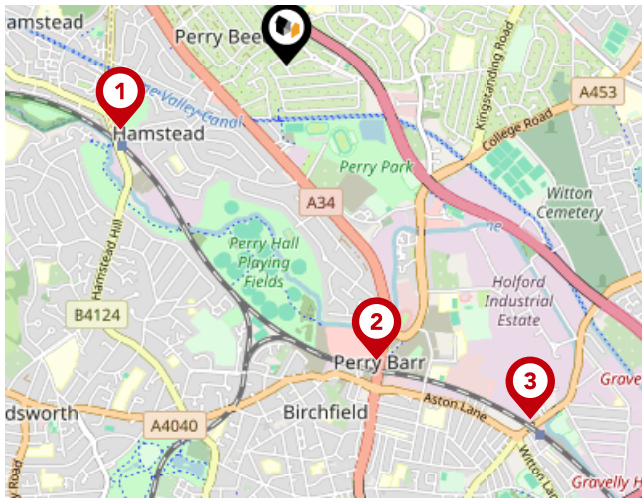


Primary Classifications (Most Common Clay Types)

C/M	Claystone / Mudstone
FPC,S	Floodplain Clay, Sand / Gravel
FC,S	Fluvial Clays & Silts
FC,S,G	Fluvial Clays, Silts, Sands & Gravel
PM/EC	Prequaternary Marine / Estuarine Clay / Silt
QM/EC	Quaternary Marine / Estuarine Clay / Silt
RC	Residual Clay
RC/LL	Residual Clay & Loamy Loess
RC,S	River Clay & Silt
RC,FS	Riverine Clay & Floodplain Sands and Gravel
RC,FL	Riverine Clay & Fluvial Sands and Gravel
TC	Terrace Clay
TC/LL	Terrace Clay & Loamy Loess

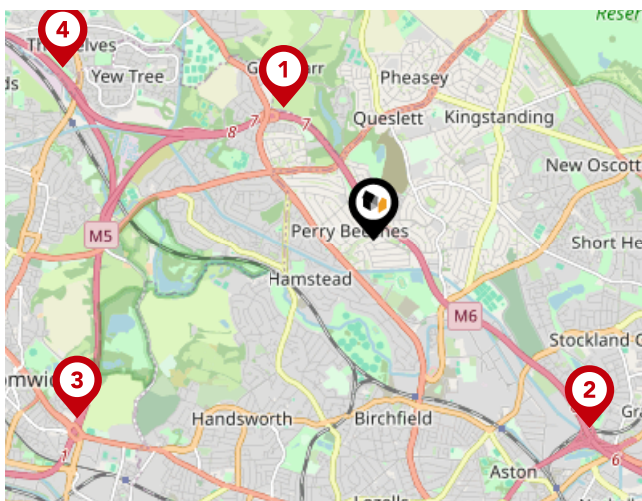
Area

Transport (National)



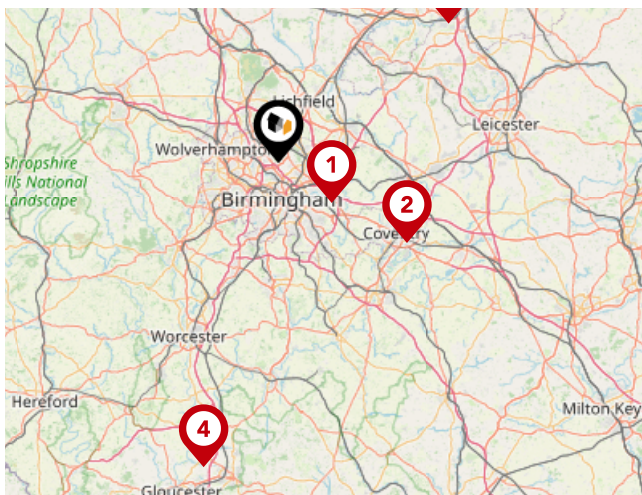
National Rail Stations

Pin	Name	Distance
1	Hamstead (Birmingham) Rail Station	0.8 miles
2	Perry Barr Rail Station	1.39 miles
3	Witton (West Midlands) Rail Station	1.94 miles



Trunk Roads/Motorways

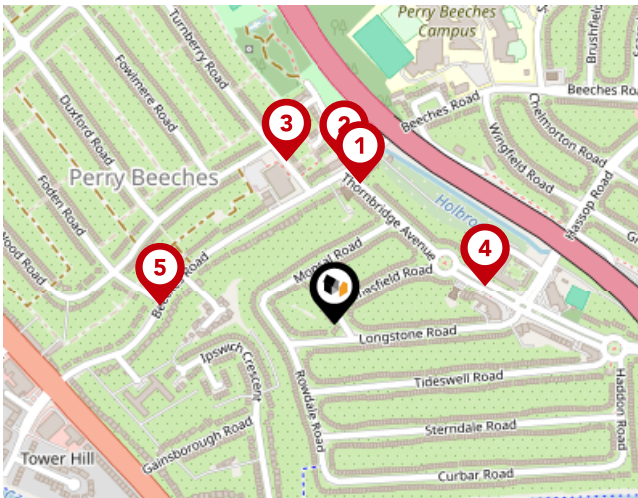
Pin	Name	Distance
1	M6 J7	1.46 miles
2	M6 J6	2.57 miles
3	M5 J1	3.13 miles
4	M6 J8	3.21 miles
5	M6 J9	4.47 miles



Airports/Helipads

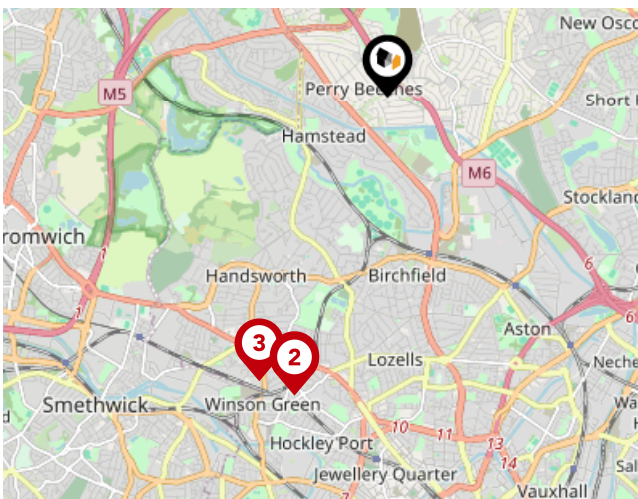
Pin	Name	Distance
1	Birmingham Airport	9.49 miles
2	Baginton	21.75 miles
3	East Mids Airport	31.62 miles
4	Staverton	45.6 miles

Area Transport (Local)



Bus Stops/Stations

Pin	Name	Distance
1	Monsal Rd	0.16 miles
2	Thornbridge Ave	0.18 miles
3	Great Barr Baths	0.19 miles
4	Longstone Rd	0.18 miles
5	Foden Rd	0.2 miles



Local Connections

Pin	Name	Distance
1	Soho Benson Rd (Midland Metro Stop)	2.81 miles
2	Soho Benson Road (Midland Metro Stop)	2.81 miles
3	Winson Green Outer Circle (Midland Metro Stop)	2.81 miles



iad UK

An international success story

iad is a new way to look at the property industry. Thanks to an innovative business model, everybody wins: the seller, the buyer and the consultant.

With the way our model works, our agents are able to be fully dedicated to you and your property. This and the local expertise of each iad agent brings a winning formula that gets you the best results.

iad is the first European proptech unicorn and has grown successfully over the last 15 years with 20,000 consultants worldwide, ready to accompany and help you realise your property goals.

Testimonial 1



Sinead was amazing throughout our house sale. She goes above and beyond and was available 7 days a week with any questions we had. I would highly recommend her if you are looking to sell a property. She is very professional, 5 star estate agent. Thank you so much! - Becky and George

Testimonial 2



Sinead has helped us everyway possible. Fantastic advice given. Very nice lady who is so easy to talk too, she has gone above and beyond to help us with any questions we needed answering. We can highly recommend Sinead's knowledge and high expertise in all that she does - Lynsey

Testimonial 3



Sinead sold my 3 bed semi in Great Barr within 6 hours of it going on the market!!! Absolutely amazing service and well looked after from start to finish. Nothing was too much trouble for Sinead and she was available to help day and night. We were treated as an individual, we wasn't treated as just another house that was being sold. Highly recommend! - Joanne and Darryn

Testimonial 4



Sinead looked after me when I was buying my first home! She went out of her way to find me something I loved and was with me every step of the way until I got my keys! As a first time buyer I was nervous about everything but she was there to reassure me and give advice! I would 100% recommend! - Ciara

iad UK

Data Quality

We are committed to comprehensive property data being made available upfront to make the home buying and selling process quicker, easier and cheaper. This is why we have partnered with Sprift, the UK's leading supplier of property-specific data.



Contains public sector information licensed under the Open Government License v3.0

The information contained within this report is for general information purposes only and to act as a guide to the best way to market your property for the asking price.

Sprift Technologies Ltd aggregate this data from a wide variety of sources and while we endeavour to keep the information up to date and correct, we make no representations or warranties of any kind, express or implied, about the completeness, accuracy, reliability, of the information or related graphics contained within this report for any purpose.

Any reliance you place on such information is therefore strictly at your own risk. In no event will we be liable for any loss or damage including without limitation, indirect or consequential loss or damage, or any loss or damage whatsoever arising from loss of data or profits arising out of, or in connection with, the use of this report.



iad UK

iad HQ 13E Church End Estate Church End
Little Hadham SG11 2DY
07528 698730
sinead.sankey@iad.uk.com
iadgroup.com

