



Everything you need to know about:

Park Lane,  
Preesall, Poulton Le Fylde,  
FY6 0LT



**Introduction**



**The Property**



**Local Authority**



**Transport Links**

**Education**



**Health**



**Local Policing**





### An invaluable insight into your new home

This i-PACK brochure offers an informed overview of **Park Lane** as a potential new home, along with essential material about its surrounding area and its local community. It provides a valuable insight for any prospective owner or tenant.

We wanted to provide you with information that you can absorb quickly, so we have presented it as visually as possible, making use of maps, icons, tables, graphs and charts. Overall, the brochure contains information about:

- **The Property** - including property details, floor plans, room details, photographs and Energy Performance Certificate.
- **Transport** - including locations of bus and coach stops, railway stations and ferry ports.
- **Health** - including locations, contact details and organisational information on the nearest GPs, pharmacies, hospitals and dentists.
- **Local Policing** - including locations, contact details and information about local community policing and the nearest police station, as well as police officers assigned to the area.
- **Education** - including locations of infant, primary and secondary schools and Key Performance Indicators (KPIs) for each key stage.



**Farrell Heyworth** Landmark House 5a Cleveleys Avenue, Thornton-Cleveleys, FY5 2UH **01253 886000**



PARK LANE, POULTON LE FYLDE £159,950



x2  
Bedrooms

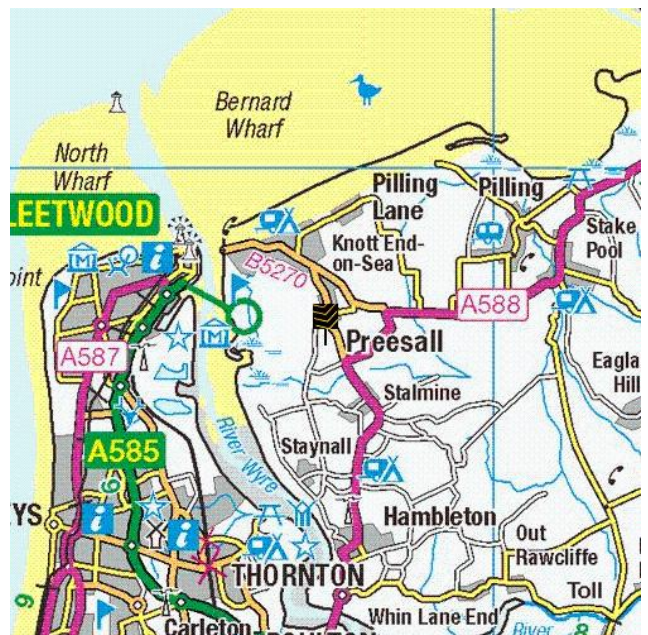
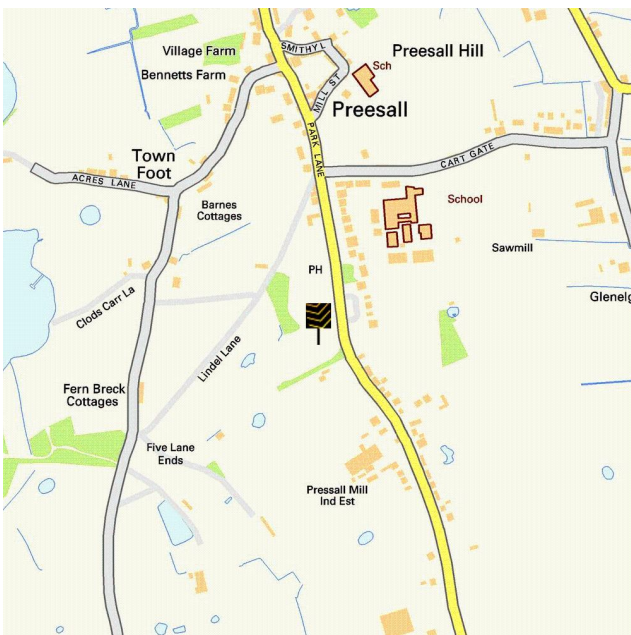


x2  
Living Rooms



x2  
Bathrooms

Where you are









Ground Floor

First Floor





Everything you want  
to know about  
local authorities







**Get to know your local authorities**

Local government directly affects quality of life, particularly when it comes to council tax, planning, waste disposal and the impact of local policies. You may want to investigate how this is likely to affect you if you decide to move. There are nearly 400 local authorities in England, with five different types of local government structure. These can be broadly divided into **single-tier** and **two-tier authorities**.

Single-tier authorities are **Metropolitan Authorities, London Boroughs** and **Unitary or Shire Authorities**.

Two-tier authorities have both a **County Council**, and a **District Council or City Council**.

There are also around 10,000 parish and town councils, effectively creating an additional tier in some areas - mostly, but not exclusively, in rural areas. The National Association of Local Councils (NALC) represents and works on behalf of these community councils and is a useful contact point.

The local authority locations and contact details for **Park Lane** are:

Shire / County / District	Website	Address	Contact details
---------------------------	---------	---------	-----------------

**Disclaimer:** The information displayed above has been obtained using the property's postcode in proximity to its local authority. It is recommended that this information is independently verified.



Everything you want  
to know about  
transport links

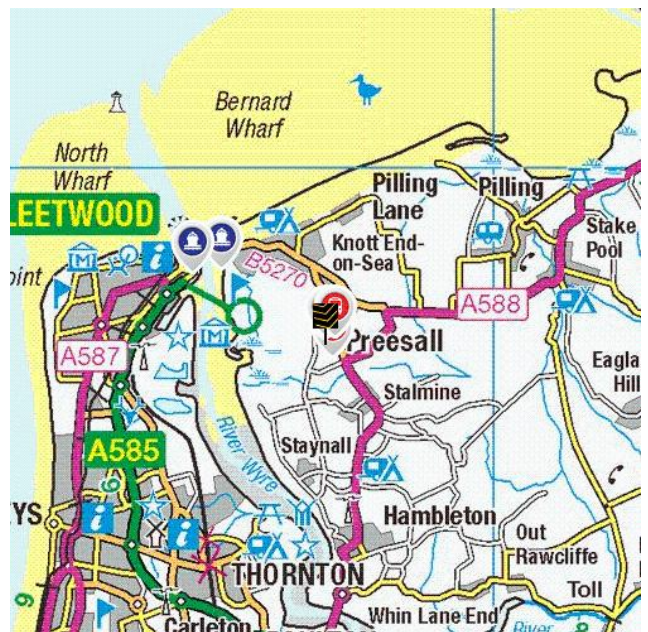
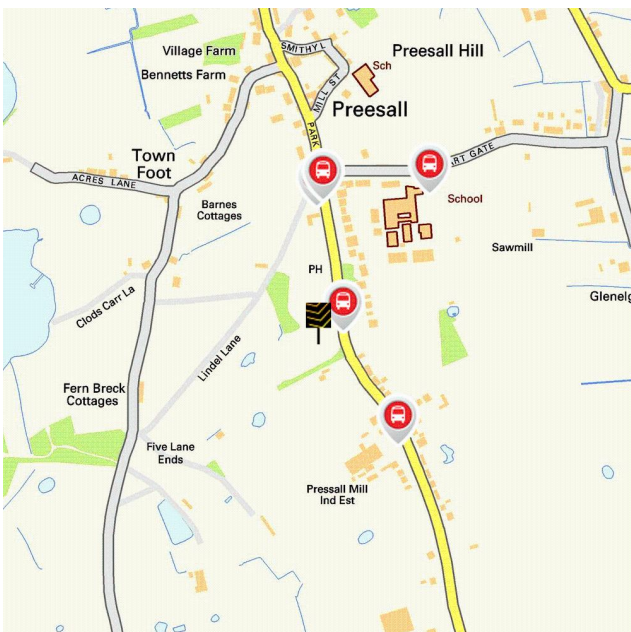







**Become familiar with public transport links**

Being able to choose to travel by public transport is important for many reasons. It helps to reduce congestion, provides access to work and education, and facilitates use of health and leisure facilities. If you or your family members travel abroad, access to the nearest ferry terminals is also likely to be a significant factor in choosing a new property. Using the maps below, you can pinpoint the precise locations of transport links for **Park Lane**. Tables for each type of transport indicate the property's distance from the nearest bus stops, railway stations, coach stops and ferry terminals (providing that these facilities are within the scale proximity of the maps.)

**Transport Links**



	Airports	Approx Distance
	Blackpool International Airport	9.92 miles
	Liverpool John Lennon Airport	40.07 miles
	Manchester Airport	47.57 miles
	Ferry ports	Approx Distance
	Knott End-On-Sea Ferry Landing	1.62 miles
	Fleetwood for Knott End Ferry Landing	1.89 miles
	Heysham Ferry Terminal	8.52 miles
	Piel Island Ferry Landing	13.34 miles
	Roa Island Ferry Landing	13.88 miles
	Train Stations	Approx Distance
	Poulton-le-Fylde Rail Station	4.67 miles
	Layton (Lancs) Rail Station	6.06 miles
	Blackpool North Rail Station	7.24 miles
	Heysham Port Rail Station	8.47 miles
	Blackpool South Rail Station	8.68 miles

**Disclaimer:** The information represented in this section has been sourced from the Department of Transport's Open Data and is based on the property's postcode. It is recommended that this information is independently verified.



**Farrell Heyworth** Landmark House 5a Cleveleys Avenue, Thornton-Cleveleys, FY5 2UH **01253 886000**

	Bus Stops	Approx Distance
	Park Lane	0.03 miles
	Mill House	0.12 miles
	Cartgate	0.14 miles
	Cartgate	0.15 miles
	St Aidan's CETC	0.19 miles
	Coach Stops	Approx Distance
	Garstang (Lancs): Crofters Hotel Coach Stop	7.56 miles
	Blackpool: Central Coach Station	7.82 miles
	Blackpool: Lonsdale Coach Park	8.23 miles
	Galgate: Crossroads Coach Stop	8.95 miles
	Lancaster: University Underpass Coach Stop	9.85 miles

**Disclaimer:** The information represented in this section has been sourced from the Department of Transport's Open Data and is based on the property's postcode. It is recommended that this information is independently verified.



**Farrell Heyworth** Landmark House 5a Cleveleys Avenue, Thornton-Cleveleys, FY5 2UH **01253 886000**



Everything you want  
to know about  
local schools



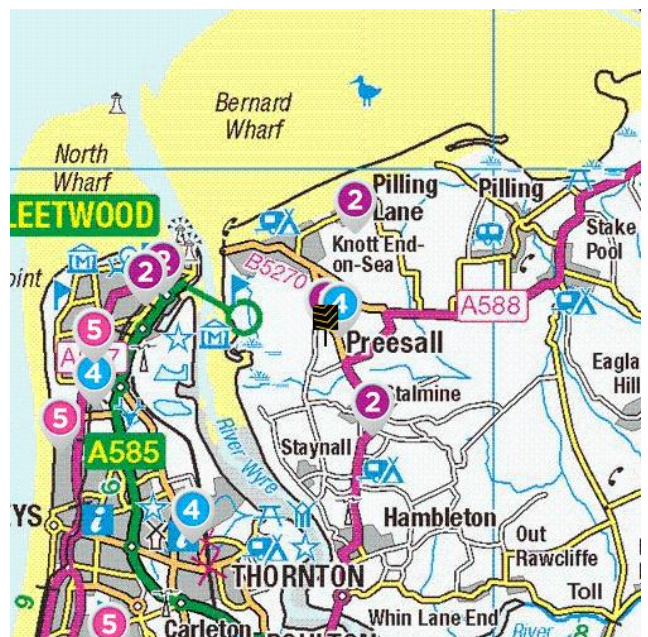
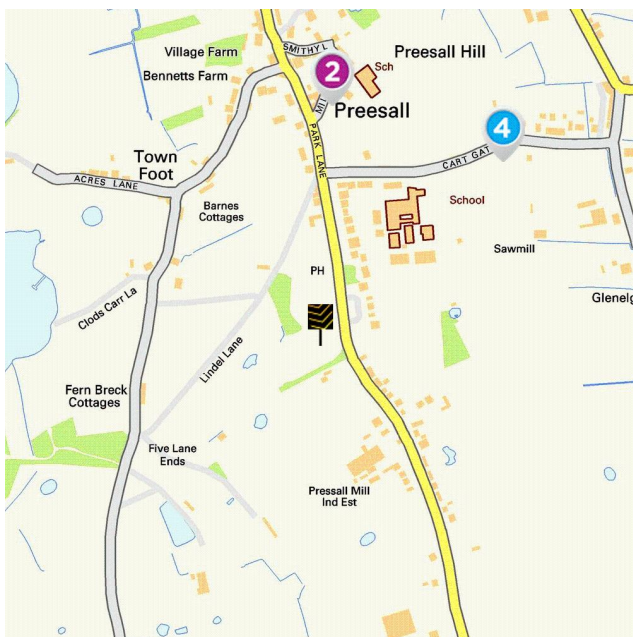


### How are local schools performing?

If schools are important to you, then this section sets out the published Key Performance Indicators for schools near to your prospective new home. Key Performance Indicators look primarily at how well pupils perform in their tests and examinations, as well as some other measures like attendance.

If you want to know more about a particular school or college, you can also visit the Ofsted website <http://www.ofsted.gov.uk/inspection-reports/find-inspection-report>

### Local Schools



The next page shows tables and charts divided into Key Stages and a list of respective schools local to **Park Lane**. There are four main age-related Key Stages defined as:



Special schools are marked with this icon

Key Stage	Definition
Key Stage 1	Fits broadly with the first stage of education, i.e. ages 5-7.
Key Stage 2	Fits the later stage of primary education, often known as junior schools, i.e. ages 8-11. This takes pupils up to the standardised break at age 11 after which pupils generally change schools and transfer to secondary education.
Key Stage 3	Secondary education split between key stages 3 and 4, with key stage 3 covering ages 11-13.
Key Stage 4	Key Stage 4 (ages 14-16) covers the two year period of study for GCSE level examinations.
Key Stage 5	Beyond key stage 4 is 16+ or Sixth Form provision, sometimes unofficially referred to as Key Stage 5.



**Farrell Heyworth** Landmark House 5a Cleveleys Avenue, Thornton-Cleveleys, FY5 2UH **01253 886000**



	Key Stage 2 - Information	Approx Distance
	<p><b>Name:</b> Preesall Fleetwood's Charity Church of England Primary School  <b>Address:</b> Mill Street, Poulton-le-Fylde, FY6 0NN  <b>Contact Number:</b> 01253810324  <b>Age Range:</b> 4-11 yrs  <b>Local Education Authority:</b> Lancashire  <b>Religious Character:</b> Church of England</p>	0.24 miles
	<p><b>Name:</b> Stalmine Primary School  <b>Address:</b> Mill Lane, Poulton-le-Fylde, FY6 0LR  <b>Contact Number:</b> 01253700284  <b>Age Range:</b> 3-11 yrs  <b>Local Education Authority:</b> Lancashire  <b>Religious Character:</b> Does not apply</p>	1.16 miles
	<p><b>Name:</b> Carter's Charity Voluntary Controlled Primary School, Preesall  <b>Address:</b> Pilling Lane, Poulton-le-Fylde, FY6 0HH  <b>Contact Number:</b> 01253810236  <b>Age Range:</b> 4-11 yrs  <b>Local Education Authority:</b> Lancashire  <b>Religious Character:</b> None</p>	1.51 miles
	<p><b>Name:</b> St Mary's Catholic Primary School, Fleetwood  <b>Address:</b> London Street, Fleetwood, FY7 6EU  <b>Contact Number:</b> 01253878445  <b>Age Range:</b> 5-11 yrs  <b>Local Education Authority:</b> Lancashire  <b>Religious Character:</b> Roman Catholic</p>	2.11 miles
	<p><b>Name:</b> Fleetwood Chaucer Community Primary School  <b>Address:</b> Chaucer Road, Fleetwood, FY7 6QN  <b>Contact Number:</b> 01253873795  <b>Age Range:</b> 3-11 yrs  <b>Local Education Authority:</b> Lancashire  <b>Religious Character:</b> Does not apply</p>	2.28 miles

**Disclaimer:** The information represented in this section has been sourced from the Department of Education's 2019 results data s and is based on the property's postcode.



## Reading, Writing and Maths

	Name	Expected	Higher
2	Preesall Fleetwood's Charity Church of England Primary School	61.0 %	0.0 %
	Stalmine Primary School	70.0 %	20.0 %
	Carter's Charity Voluntary Controlled Primary School, Preesall	55.0 %	10.0 %
	St Mary's Catholic Primary School, Fleetwood	79.0 %	21.0 %
	Fleetwood Chaucer Community Primary School	51.0 %	2.0 %
	<b>Lancashire</b>	64.0 %	10.0 %
<b>National</b>	65.0 %	11.0 %	

## Primary Progress Measures

As well as actual pupil performance in tests and exams an important Key Performance Indicator is that of progress measures that compare the actual achievements of other pupils nationally with similar prior attainment. Any increase in attainment achieved by each pupil will be reflected in the schools progress scores. They are fairer to schools in challenging circumstances, as they recognise a school that is doing a good job with an intake with poor prior attainment



## Progress Measures for 2019

	Name	Math	Reading	Writing
2	Preesall Fleetwood's Charity Church of England Primary School	-2.7 %	-2.8 %	-2.1 %
	Stalmine Primary School	2.5 %	-0.2 %	2.2 %
	Carter's Charity Voluntary Controlled Primary School, Preesall	-1.9 %	-2.7 %	1.8 %
	St Mary's Catholic Primary School, Fleetwood	3.5 %	1.7 %	0.7 %
	Fleetwood Chaucer Community Primary School	-0.7 %	-1.0 %	-1.2 %

**Disclaimer:** The information represented in this section has been sourced from the Department of Education's 2019 results data set and is based on the property's postcode.



**Farrell Heyworth** Landmark House 5a Cleveleys Avenue, Thornton-Cleveleys, FY5 2UH 01253 886000

	Key Stage 4 - Information	Approx Distance
	<p><b>Name:</b> Saint Aidan's Church of England High School  <b>Address:</b> Cartgate, Poulton-le-Fylde, FY6 0NP  <b>Contact Number:</b> 01253810504  <b>Age Range:</b> 11-16 yrs  <b>Local Education Authority:</b> Lancashire  <b>Religious Character:</b> Church of England</p>	0.26 miles
	<p> <b>Name:</b> Great Arley School  <b>Address:</b> Holly Road, Thornton-Cleveleys, FY5 4HH  <b>Contact Number:</b> 01253821072  <b>Age Range:</b> 4-16 yrs  <b>Local Education Authority:</b> Lancashire  <b>Religious Character:</b> Does not apply</p>	2.85 miles
	<p> <b>Name:</b> Thornton-Cleveleys Red Marsh School  <b>Address:</b> Holly Road, Thornton-Cleveleys, FY5 4HH  <b>Contact Number:</b> 01253868451  <b>Age Range:</b> 2-19 yrs  <b>Local Education Authority:</b> Lancashire  <b>Religious Character:</b> Does not apply</p>	2.85 miles
	<p><b>Name:</b> Fleetwood High School  <b>Address:</b> Broadway, Fleetwood, FY7 8HE  <b>Contact Number:</b> 01253876757  <b>Age Range:</b> 11-16 yrs  <b>Local Education Authority:</b> Lancashire  <b>Religious Character:</b> None</p>	2.85 miles
	<p><b>Name:</b> Cardinal Allen Catholic High School, Fleetwood  <b>Address:</b> Melbourne Avenue, Fleetwood, FY7 8AY  <b>Contact Number:</b> 01253872659  <b>Age Range:</b> 11-16 yrs  <b>Local Education Authority:</b> Lancashire  <b>Religious Character:</b> Roman Catholic</p>	2.92 miles

**Disclaimer:** The information represented in this section has been sourced from the Department of Education's 2019 results data set and is based on the property's postcode.



**Percentage of pupils achieving 5+ A\*-C/9-4 or equivalents including 9-4 in both English and mathematics GCSEs**

	Name	2019	2018	2017	2016
4	Saint Aidan's Church of England High School	74.0 %	74.0 %	75.0 %	57.0 %
	Great Arley School	N/A	N/A	N/A	N/A
	Thornton-Cleveleys Red Marsh School	N/A	N/A	N/A	N/A
	Fleetwood High School	41.0 %	48.0 %	44.0 %	32.0 %
	Cardinal Allen Catholic High School, Fleetwood	72.0 %	57.0 %	58.0 %	52.0 %
	<b>Lancashire</b>	<b>66.0 %</b>	<b>66.1 %</b>	<b>61.7 %</b>	<b>58.5 %</b>
	<b>National</b>	<b>60.0 %</b>	<b>59.4 %</b>	<b>56.6 %</b>	<b>53.5 %</b>


**Disclaimer:** The information represented in this section has been sourced from the Department of Education's 2017 results data set and is based on the property's postcode.

**Average number of GCSE entries per pupil**

	Name	Number
4	Saint Aidan's Church of England High School	8.4
	Great Arley School	N/A
	Thornton-Cleveleys Red Marsh School	N/A
	Fleetwood High School	6.1
	Cardinal Allen Catholic High School, Fleetwood	7.4
	<b>Lancashire</b>	<b>7.5</b>
	<b>National</b>	<b>7.1</b>

**Disclaimer:** The information represented in this section has been sourced from the Department of Education's 2019 results data set and is based on the property's postcode.




	Key Stage 5 - Information	Approx Distance
	<p><b>Name:</b> Fleetwood High School  <b>Address:</b> Broadway, Fleetwood, FY7 8HE  <b>Contact Number:</b> 01253876757  <b>Age Range:</b> 11-16 yrs  <b>Local Education Authority:</b> Lancashire  <b>Religious Character:</b> None</p>	2.85 miles
	<p><b>Name:</b> Rossall School  <b>Address:</b> Broadway, Fleetwood, FY7 8JW  <b>Contact Number:</b> 01253774201  <b>Age Range:</b> 2-19 yrs  <b>Local Education Authority:</b> Lancashire  <b>Religious Character:</b> Anglican</p>	3.49 miles
	<p><b>Name:</b> Blackpool and the Fylde College  <b>Address:</b> Ashfield Road, Blackpool, FY2 0HB  <b>Contact Number:</b> 01253352352  <b>Age Range:</b> 16+ yrs  <b>Local Education Authority:</b> Blackpool  <b>Religious Character:</b> Does not apply  <b>Admission Policy:</b> Not applicable</p>	4.6 miles
	<p><b>Name:</b> Baines School  <b>Address:</b> Highcross Road, Poulton-le-Fylde, FY6 8BE  <b>Contact Number:</b> 01253883019  <b>Age Range:</b> 11-16 yrs  <b>Local Education Authority:</b> Lancashire  <b>Religious Character:</b> None  <b>Admission Policy:</b> Comprehensive</p>	5.51 miles
	<p><b>Name:</b> The Blackpool Sixth Form College  <b>Address:</b> Highfurlong, Blackpool, FY3 7LR  <b>Contact Number:</b> 01253394911  <b>Age Range:</b> 16+ yrs  <b>Local Education Authority:</b> Blackpool  <b>Religious Character:</b> Does not apply  <b>Admission Policy:</b> Not applicable</p>	5.75 miles

**Disclaimer:** The information represented in this section has been sourced from the Department of Education's 2019 results data s and is based on the property's postcode.



**Percentage of A level students achieving at least three levels at grades AAB or better, at least two of which are in facilitating subjects**

	Name	%
	Fleetwood High School	N/A
	Rossall School	6.8 %
	Blackpool and the Fylde College	N/A
	Baines School	N/A
	The Blackpool Sixth Form College	9.1 %
	<b>Lancashire</b>	<b>15.1 %</b>
	<b>National</b>	<b>16.5 %</b>

**Disclaimer:** The information represented in this section has been sourced from the Department of Education's 2019 results data set and is based on the property's postcode.

As well as actual pupil performance in tests and exams, an important Key Performance Indicator is that of Value Added. When pupils start a school, they all have varying levels of ability and social advantage. A school's Value Added score measures how much progress they have made from the beginning to the end of their compulsory secondary education (i.e. between the end of Key Stage 2 and the end of Key Stage 4). It is a quick measurement of the effect of a school on its pupils.

	Name	Value Added
	Fleetwood High School	N/A
	Rossall School	0.0
	Blackpool and the Fylde College	N/A
	Baines School	N/A
	The Blackpool Sixth Form College	0.0







Everything you want  
to know about  
local health services





**How local are the health services?**

We all want good access to local health facilities, wherever we live. To see how well **Park Lane** is served, we have set out below the exact locations of hospitals, Accident & Emergency centres, GPs, pharmacies, dentists, out-of-hours medical care and walk-in clinics. Where it's available, you will find more detailed information, including the names of practitioners and their contact details.

Hospitals	Approx Distance
	Blackpool Victoria Hospital, Whinney Heys Road, Blackpool, Lancashire, FY3 8NR
	Royal Lancaster Infirmary, Ashton Road, Lancaster, Lancashire, LA1 4RP
	Royal Preston Hospital, Sharoe Green Lane North, Preston, Lancashire, PR2 9HT
	Furness General Hospital, Dalton Lane, Barrow-In-Furness, Cumbria, LA14 4LF
	Southport And Formby District General Hospital, Southport, Merseyside, PR8 6PN
A&E	Approx Distance
	Blackpool Victoria Hospital, Whinney Heys Road, Blackpool, Lancashire, FY3 8NR
	Royal Lancaster Infirmary, Ashton Road, Lancaster, Lancashire, LA1 4RP
	Royal Preston Hospital, Sharoe Green Lane North, Preston, Lancashire, PR2 9HT
	Furness General Hospital, Dalton Lane, Barrow-In-Furness, Cumbria, LA14 4LF
	Southport And Formby District General Hospital, Southport, Merseyside, PR8 6PN



	Walk-in Clinics	Approx Distance
	Same Day Health Centre – Fleetwood, Same Day Health Centre, Fleetwood, Lancashire, FY7 6HP	1.89 miles
	Blackpool Victoria Hospital, Whinney Heys Road, Blackpool, Lancashire, FY3 8NR	6.79 miles
	Blackpool Nhs Walk-in Centre, Whitegate Health Centre, Blackpool, Lancashire, FY3 9ES	7.55 miles
	Same Day Health Centre – Morecambe, Same Day Health Centre, Morecambe, Lancashire, LA4 5LY	11.75 miles
	Dr T L Phillips At Barbara Castle Health Centre, Level Two, Lancashire, BB2 1AX	22.55 miles
	GPs	Approx Distance
	THE OVER-WYRE MED.CTR., THE OVER-WYRE MED.CTR., LANCASHIRE, FY6 0EX	1.06 miles
	THE MOUNT VIEW PRACTICE, THE MOUNT VIEW PRACTICE, LANCASHIRE, FY7 6HD	2.03 miles
	BROADWAY MEDICAL CENTRE 1, BROADWAY MEDICAL CENTRE, LANCASHIRE, FY7 8GU	2.79 miles
	BELLE VUE SURGERY, BELLE VUE SURGERY, LANCASHIRE, FY7 8GU	2.79 miles
	DR ALI'S SURGERY, WEST VIEW HEALTH VILLAGE, LANCASHIRE, FY7 8GU	2.79 miles
	Dental Surgeons	Approx Distance
	Community Dental Services, Ashton Road, LANCASTER, Lancashire, LA1 4RR	11.03 miles
	Mayo Dental Clinic, Dallas Road, LANCASTER, Lancashire, LA1 1TW	11.19 miles
	Mayo Dental Clinic, 3 Meeting House Lane, LANCASTER, Lancashire, LA1 1TJ	11.29 miles
	Central Dental Practice, Telephone House, LANCASTER, Lancashire, LA1 1AB	11.31 miles
	Marketgate Dental Practice, Marketgate Shopping Centre, LANCASTER, Lancashire, LA1 1JF	11.39 miles

**Disclaimer:** The information represented in this section has been sourced from Experian and is based on the property's postcode.



**Farrell Heyworth** Landmark House 5a Cleveleys Avenue, Thornton-Cleveleys, FY5 2UH **01253 886000**



Everything you want  
to know about  
local policing





### Understanding who polices your neighbourhood

When you move to a new area, you want to know the arrangements for local community policing. See below for essential information about police services near to **Park Lane**. We have included location and contact details for the police station and wherever possible, details of police officers assigned to the area.

#### Your policing neighbourhood

The name of your policing neighbourhood is **Over Wyre, Preesall, Pilling, Hambleton & Stalmine** and it has a population of **12214**.

Your Local Policing Team			
Name	Rank	Tel No.	E-mail
Terry Molloy	PCSO		
Dave Kerfoot	Constable		
Matthew Butcher	Constable		

**Disclaimer:** The information represented in this section has been sourced from data.police.uk.

#### Locations of Interest

Fleetwood Police Station  
 station  
 North Church Street Fleetwood

Fleetwood Police Station is open 09:00 to 17:00 Monday to Friday, Closed Saturday and Sunday

**Disclaimer:** The information represented in this section has been sourced from data.police.uk.

---



**Farrell Heyworth** Landmark House 5a Cleveleys Avenue, Thornton-Cleveleys, FY5 2UH **01253 886000**

