REDPATH LEACH

ESTATE AGENTS

PROPERTY FACT REPORT

A Guide to This Property & the Local Area

HOLDEN MILL, BLACKBURN ROAD, BOLTON, BL1 7QP.

Offers Over: £150,000

Redpath Leach Estate Agents

17-19 Chorley New Road, Bolton, Lancashire, BL1 4QR

01204 800292

enquiries@redpathleach.co.uk

www.redpathleach.co.uk

Property
Overview

REDPATH LEACH
ESTATE AGENTS

Property

Type:	Flat / Maisonette	Offers Over:	£150,000
Bedrooms:	2	Tenure:	Leasehold
Floor Area:	990 ft^2 / 92 m^2	Start Date:	29/06/2011
Plot Area:	6.94 acres	End Date:	12/05/2923
Year Built :	2011	Lease Term:	999 years less one day commencing 12 May 1924
Council Tax :	Band C		
Annual Estimate:	£2,015	Term Remaining:	898 years
Title Number:	GM120100		

Local Area

Local Authority:	Bolton
Conservation Area:	No
Flood Risk:	
• Rivers & Seas	Very low
• Surface Water	High

Estimated Broadband Speeds
(Standard - Superfast - Ultrafast)

17	80	1800
mb/s	mb/s	mb/s

Mobile Coverage:
(based on calls indoors)

Satellite/Fibre TV Availability:

Property
Multiple Title Plans

REDPATH LEACH
ESTATE AGENTS

There have been multiple title plans detected at this address. Here, we have compiled the available information about these plans and - where applicable for leasehold plans - the term lengths related to them.

Freehold Title Plan

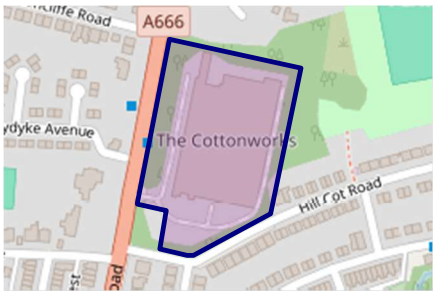

GM945894

Leasehold Title Plans

GM120100

Start Date:	10/11/1926
End Date:	12/05/2923
Lease Term:	999 years from 12 May 1924
Term Remaining:	898 years

MAN178235

Start Date:	18/08/1937
End Date:	12/05/2923
Lease Term:	999 years from 12 May 1924
Term Remaining:	898 years

Start Date:	29/06/2011
End Date:	12/05/2923
Lease Term:	999 years less one day commencing 12 May 1924
Term Remaining:	898 years

Gallery
Photos

REDPATH LEACH
ESTATE AGENTS





Gallery
Photos

REDPATH LEACH
ESTATE AGENTS

Gallery
Photos

REDPATH LEACH
ESTATE AGENTS



Gallery
Photos

REDPATH LEACH
ESTATE AGENTS



Gallery
Photos

REDPATH LEACH
ESTATE AGENTS



Gallery
Photos

REDPATH LEACH
ESTATE AGENTS

Gallery
Floorplan

REDPATH LEACH
ESTATE AGENTS

HOLDEN MILL, BLACKBURN ROAD, BOLTON, BL1 7QP.

Total Approx. Floor Area 1017 Sq.ft. (94.5 Sq.M.)

Surveyed and drawn by Lens Media for illustrative purposes only. Not to scale. Whilst every attempt was made to ensure the accuracy of the floor plan, all measurements are approximate and no responsibility is taken for any error.

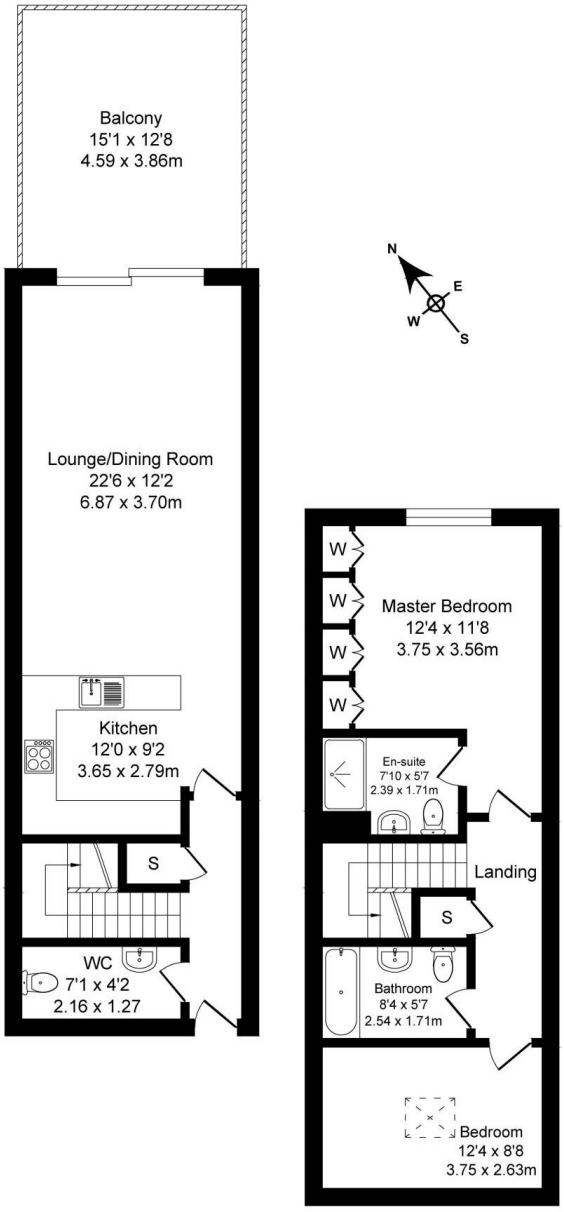

Ground Floor

Approx. Floor Area 534 Sq.Ft (49.6 Sq.M.)

First Floor

Approx. Floor Area 483 Sq.Ft (44.9 Sq.M.)

Property
EPC - Certificate

REDPATH LEACH
ESTATE AGENTS

Holden Mill, Blackburn Road, BOLTON, BL1

Energy rating

B

Valid until 30.07.2035

Score	Energy rating	Current	Potential
92+	A		
81-91	B	84 | B	84 | B
69-80	C		
55-68	D		
39-54	E		
21-38	F		
1-20	G		

Property
EPC - Additional Data

REDPATH LEACH
ESTATE AGENTS

Additional EPC Data

Property Type:	Top-floor maisonette
Walls:	System built, as built, insulated (assumed)
Walls Energy:	Good
Roof:	Flat, insulated
Roof Energy:	Good
Window:	Fully double glazed
Window Energy:	Average
Main Heating:	Electric storage heaters
Main Heating Energy:	Average
Main Heating Controls:	Automatic charge control
Main Heating Controls Energy:	Average
Hot Water System:	Electric immersion, off-peak
Hot Water Energy Efficiency:	Good
Lighting:	Excellent lighting efficiency
Lighting Energy:	Very good
Floors:	(another dwelling below)
Secondary Heating:	Room heaters, electric
Air Tightness:	(not tested)
Total Floor Area:	92 m^2

Market
House Price Statistics

REDPATH LEACH
ESTATE AGENTS

10 Year History of Average House Prices by Property Type in BL1

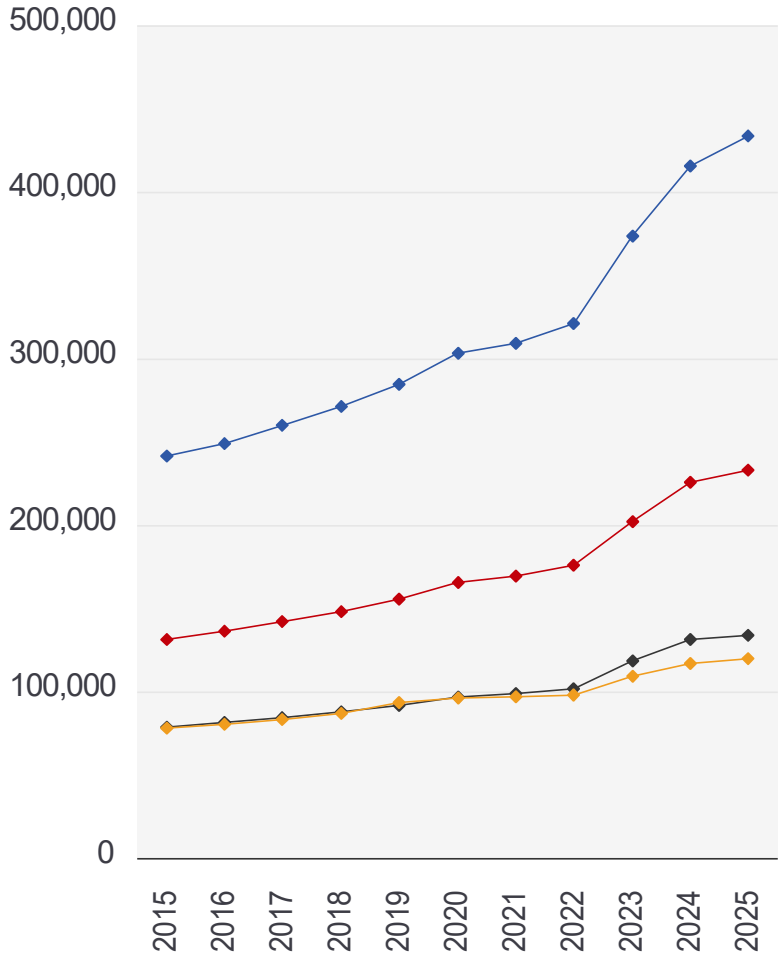

Detached

+79.64%

Semi-Detached

+77.57%

Terraced

+70.16%

Flat

+53.58%

Maps
Coal Mining

This map displays nearby coal mine entrances and their classifications.

Mine Entry

- Adit
- Gutter Pit
- Shaft

The Coal Authority has records of over 175,000 mine entries within the UK captured in the National Coal Mining database, derived from sources including abandonment plans, geological and topographical plans.

Coal mining activity is recorded as far back as the 13th century, but prior to 1872 there was no requirement to deposit abandonment plans. It is therefore believed there may be many unrecorded mine entries of which the Authority has no information or knowledge. These entries do not, therefore, appear within the Authority's national dataset as shown on this map.

Maps
Conservation Areas

REDPATH LEACH
ESTATE AGENTS

This map displays nearby official conservation areas. Every local authority in England has at least one conservation area. Most are designated by the Council as the local planning authority, though Historic England and the Secretary of State also have the power to create them.

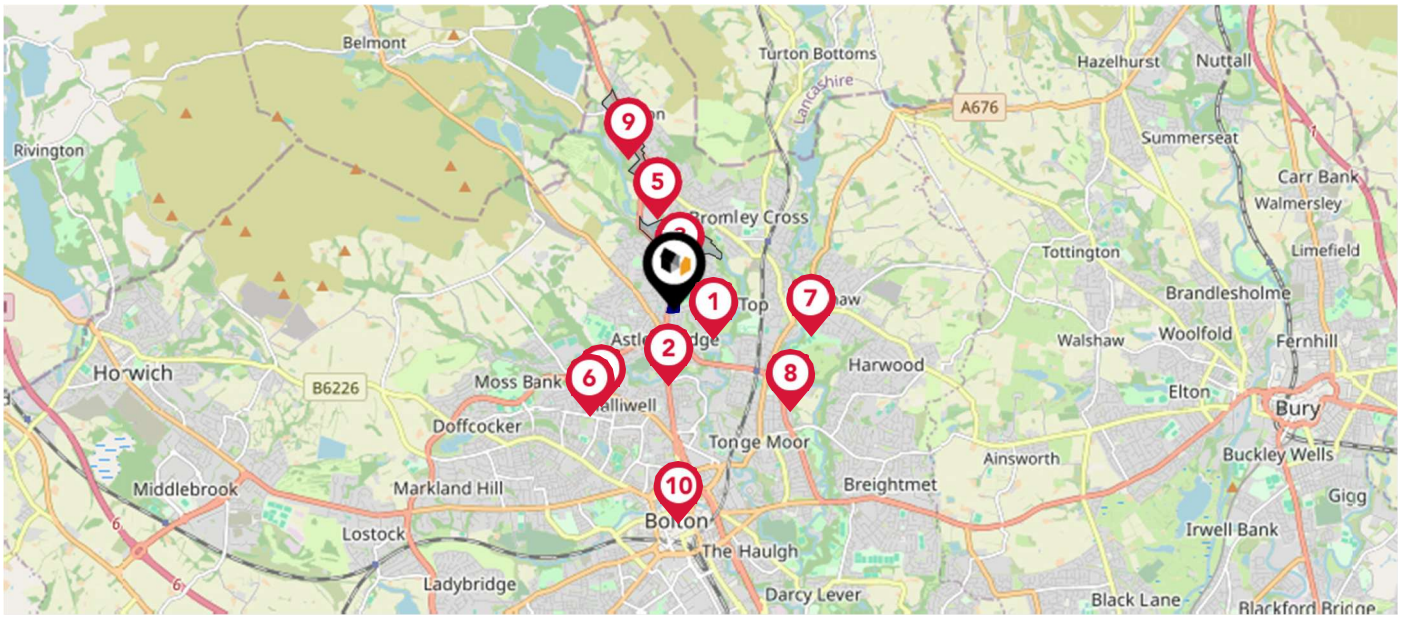

Nearby Conservation Areas

1	Bank Top
2	Birley Street
3	Eagley Bank
4	Hill Top
5	Dunscar Fold
6	St Pauls
7	Bradshaw Chapel
8	Firwood Fold
9	Egerton
10	St George's

Maps
Council Wards

The UK is divided into wards that are used for local elections to elect local government councillors. Sometimes these are known as 'electoral divisions'. Population counts can vary substantially between wards, but the national average is about 5,500

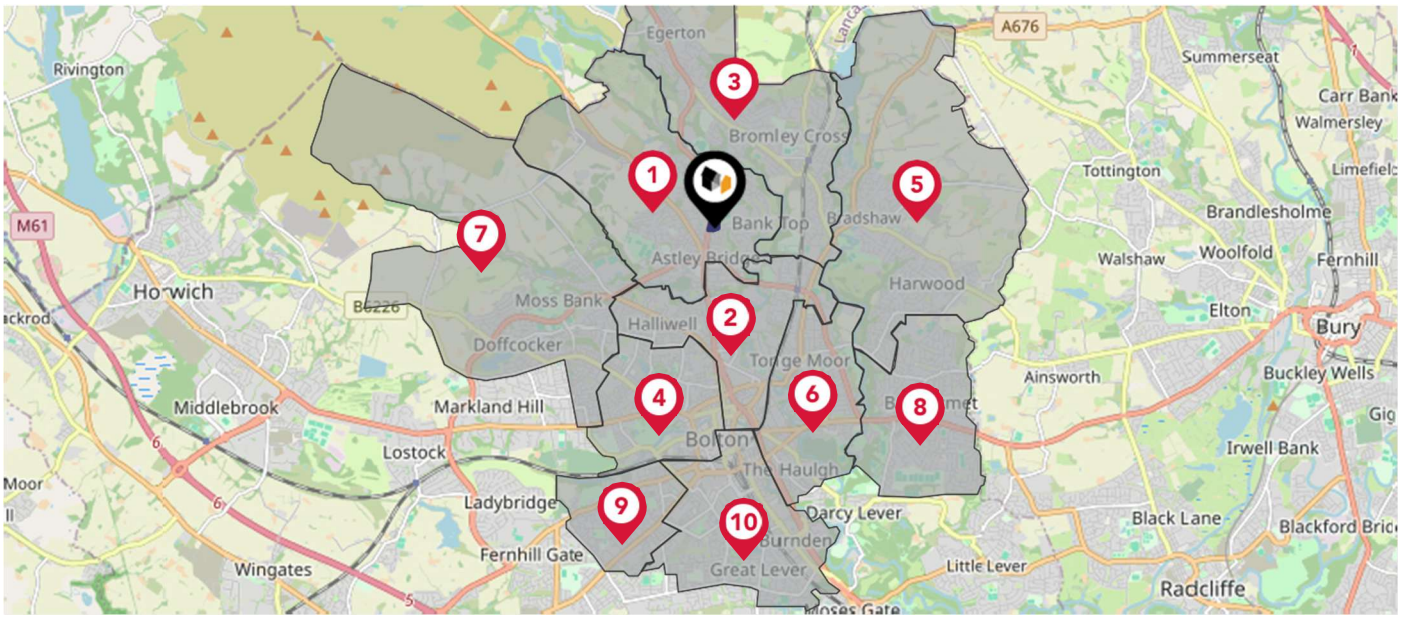

Nearby Council Wards

1	Astley Bridge Ward
2	Crompton Ward
3	Bromley Cross Ward
4	Halliwell Ward
5	Bradshaw Ward
6	Tonge with the Haulgh Ward
7	Smithills Ward
8	Breightmet Ward
9	Rumworth Ward
10	Great Lever Ward

Maps
Rail Noise

This map displays the noise levels from nearby network rail and HS1 railway routes that affect this property...

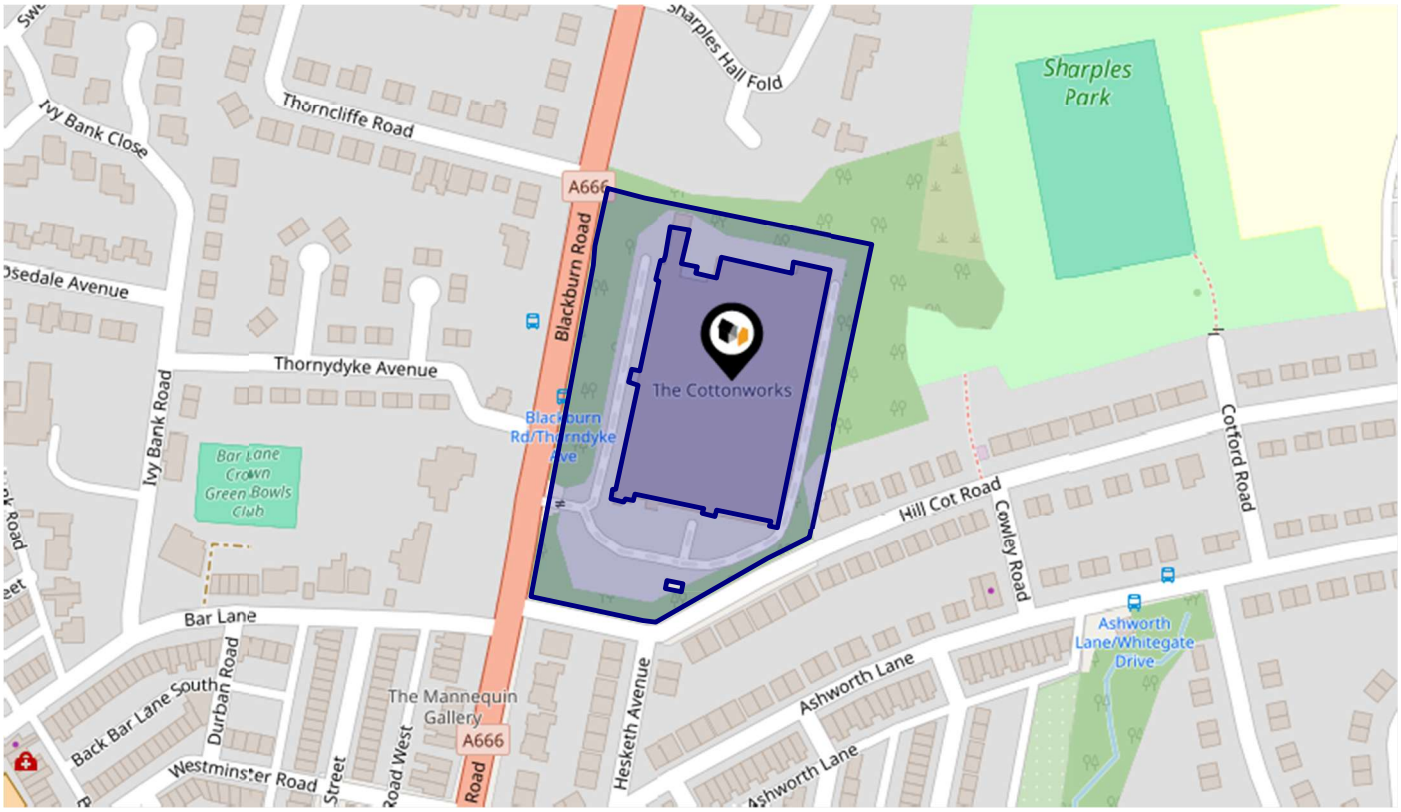

Rail Noise Data

This data indicates the level of noise according to the strategic noise mapping of rail sources within areas with a population of at least 100,000 people (agglomerations) and along Network Rail and HS1 traffic routes.

The data indicates the annual average noise levels for the 16-hour period between 0700 - 2300.

Noise levels are modelled on a 10m grid at a receptor height of 4m above ground, polygons are then produced by merging neighbouring cells within the following noise classes:

5	75.0+ dB
4	70.0-74.9 dB
3	65.0-69.9 dB
2	60.0-64.9 dB
1	55.0-59.9 dB

Flood Risk
Rivers & Seas - Flood Risk

This map shows the chance of flooding from rivers and / or the sea, taking into account flood defences and their condition.

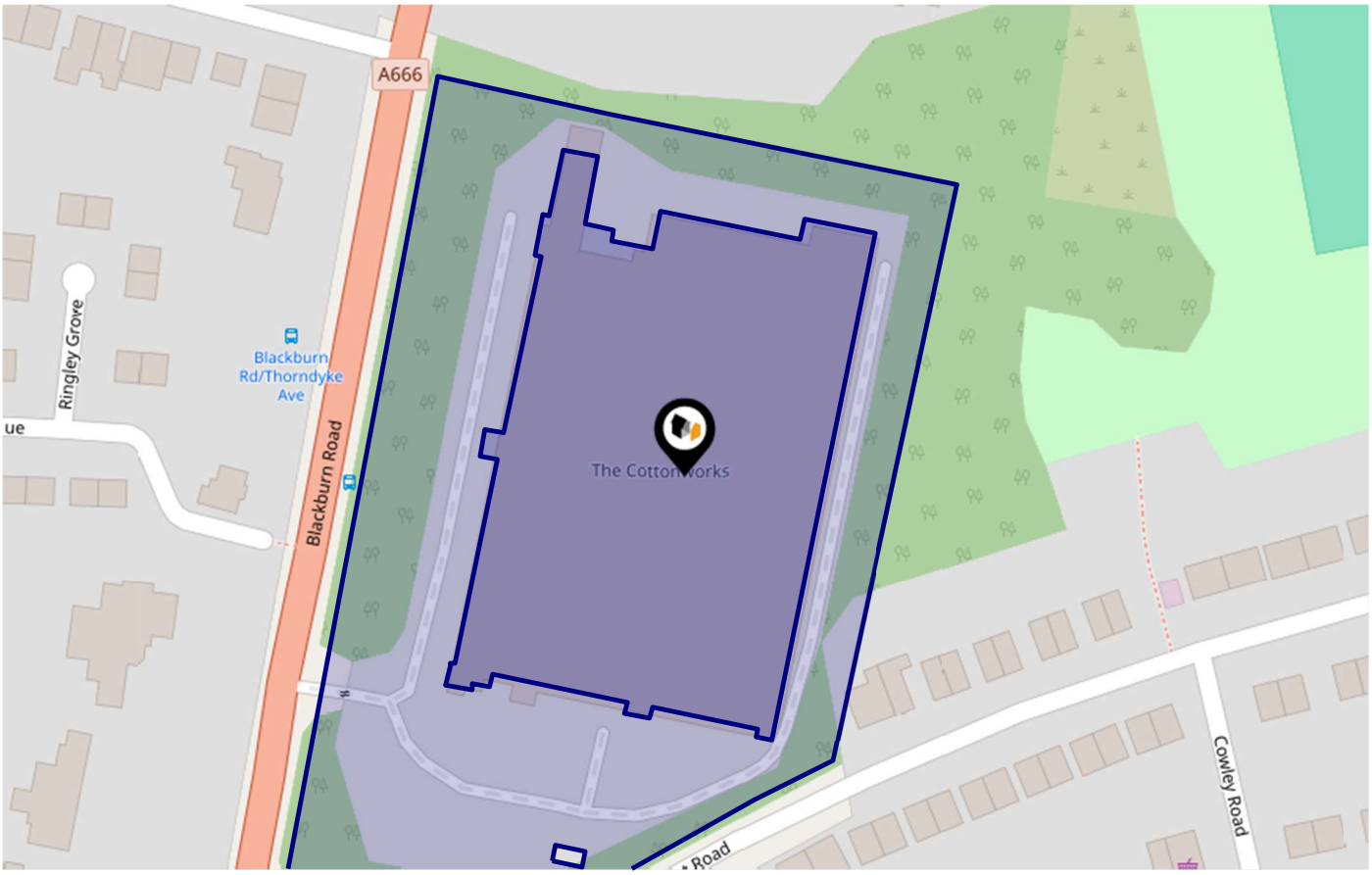

Risk Rating: Very low

The map does not contain sufficient information for it to be used to determine flood risk to individual properties, but it does give you an indication of whether your area may be affected by surface water flooding at this risk level.

- High Risk - an area which has a chance of flooding of greater than 1 in 30 (3.3%) in any one year.
- Medium Risk - an area which has a chance of flooding of greater than 1 in 100 (1.0%) in any one year.
- Low Risk - an area which has a chance of flooding of greater than 1 in 1000 (0.1%) in any one year.
- Very Low Risk - an area in which the risk is below 1 in 1000 (0.1%) in any one year.

Chance of flooding to the following depths at this property:



Flood Risk
Rivers & Seas - Climate Change

This map shows the future chance of flooding from rivers and / or the sea between 2036 and 2069, taking into account flood defences and their condition. The government climate change models cannot predict exactly when the chance of flooding will go up. It could happen at any time during the time period.

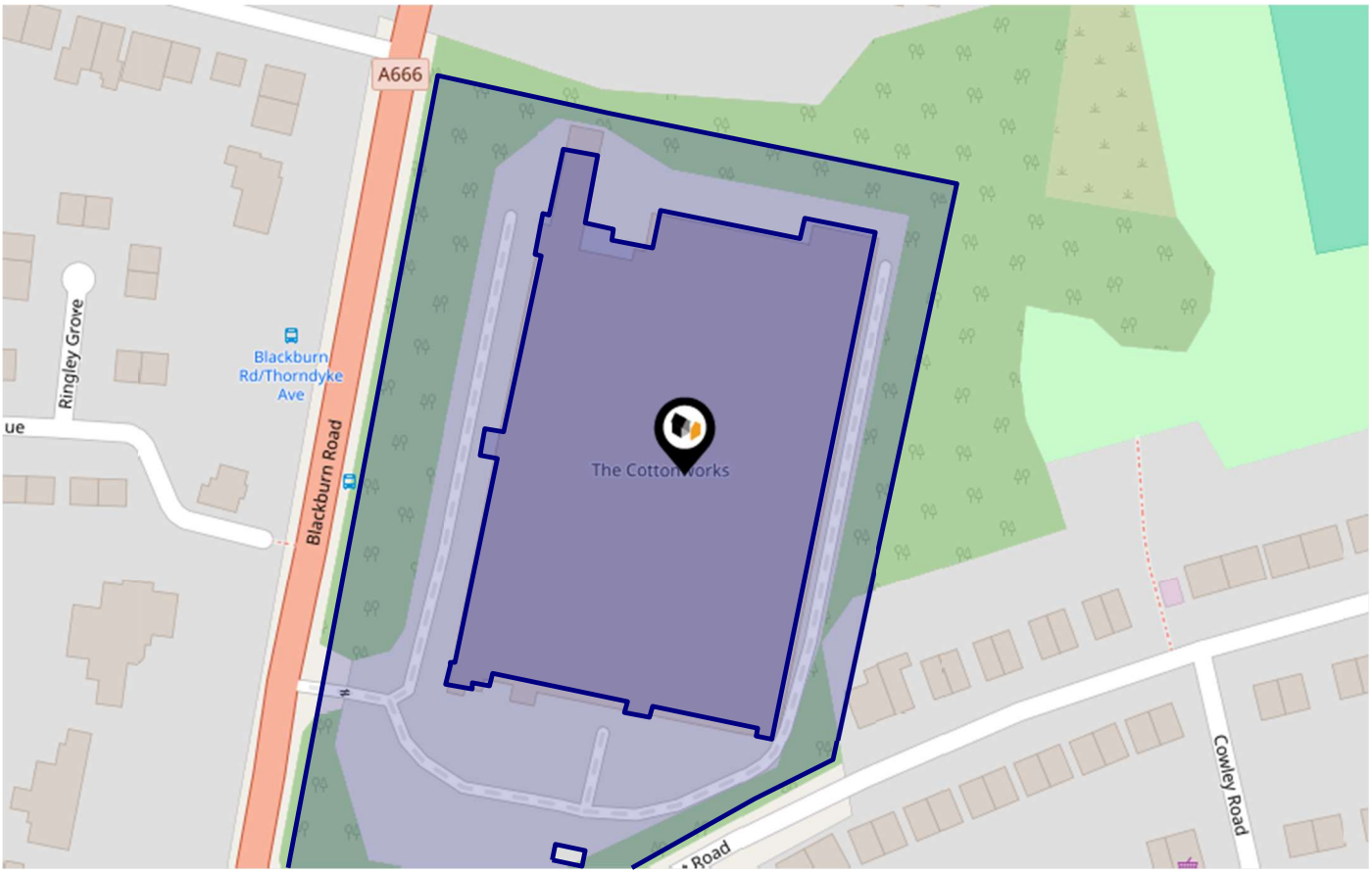

Risk Rating: Very low

The map does not contain sufficient information for it to be used to determine flood risk to individual properties, but it does give you an indication of whether your area may be affected by surface water flooding at this risk level.

- High Risk - an area which has a chance of flooding of greater than 1 in 30 (3.3%) in any one year.
- Medium Risk - an area which has a chance of flooding of greater than 1 in 100 (1.0%) in any one year.
- Low Risk - an area which has a chance of flooding of greater than 1 in 1000 (0.1%) in any one year.
- Very Low Risk - an area in which the risk is below 1 in 1000 (0.1%) in any one year.

Chance of flooding to the following depths at this property:

	Very Low	Low	Medium	High
Up to 20cm (8in)				
Up to 30cm (1ft)				
Up to 60cm (2ft)				

Flood Risk
Surface Water - Flood Risk

This map shows the chance of flooding where rainwater has nowhere to drain. This kind of flooding can occur far from rivers or seas.

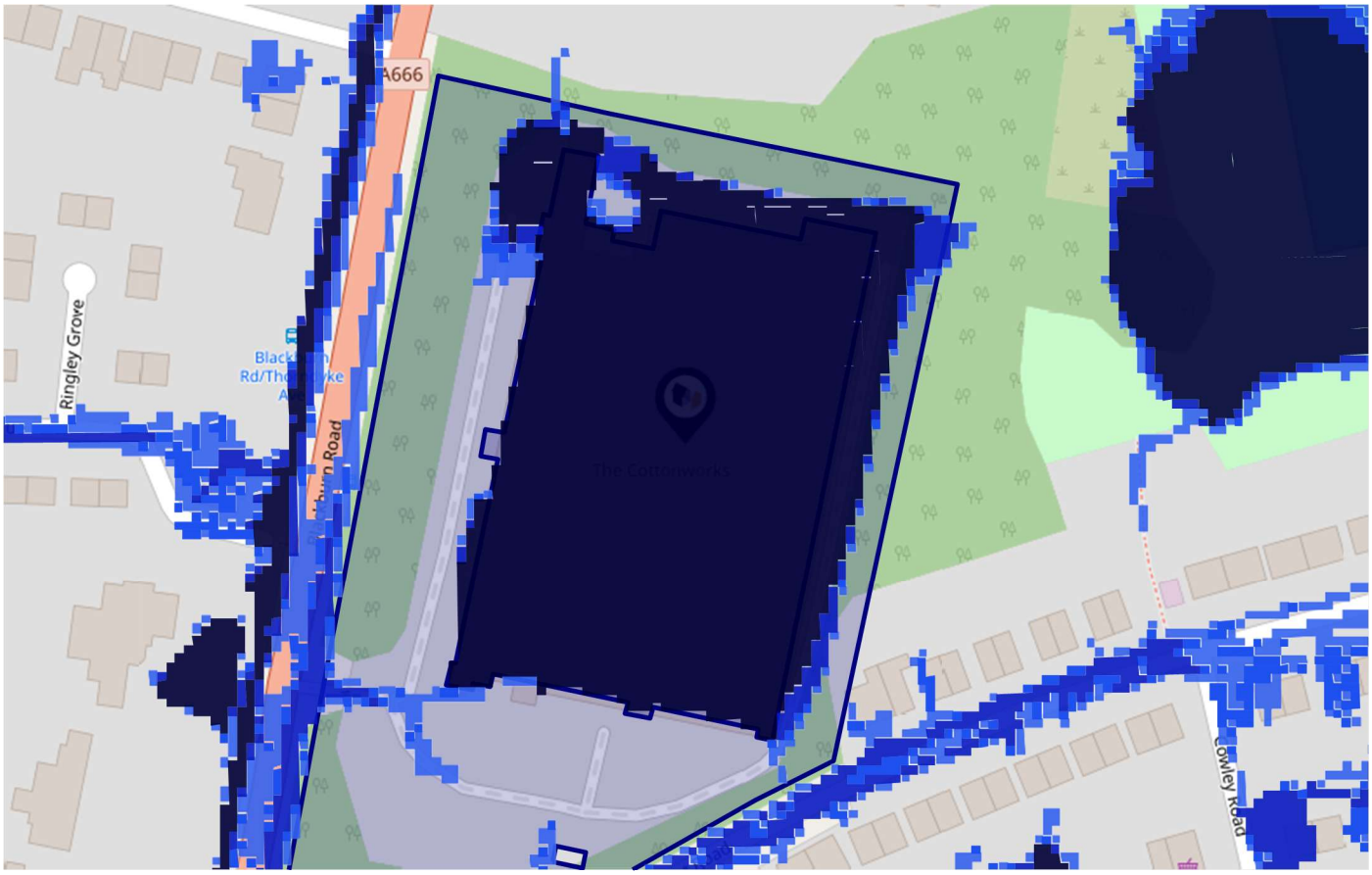

Risk Rating: High

The map does not contain sufficient information for it to be used to determine flood risk to individual properties, but it does give you an indication of whether your area may be affected by surface water flooding at this risk level.

- High Risk - an area which has a chance of flooding of greater than 1 in 30 (3.3%) in any one year.
- Medium Risk - an area which has a chance of flooding of greater than 1 in 100 (1.0%) in any one year.
- Low Risk - an area which has a chance of flooding of greater than 1 in 1000 (0.1%) in any one year.
- Very Low Risk - an area in which the risk is below 1 in 1000 (0.1%) in any one year.

Chance of flooding to the following depths at this property:



Flood Risk
Surface Water - Climate Change

This map shows the future chance of flooding between 2040 and 2060 where rainwater has nowhere to drain. This kind of flooding can occur far from rivers or seas. The government climate change models cannot predict exactly when the chance of flooding will go up. It could happen at any time during the time period.

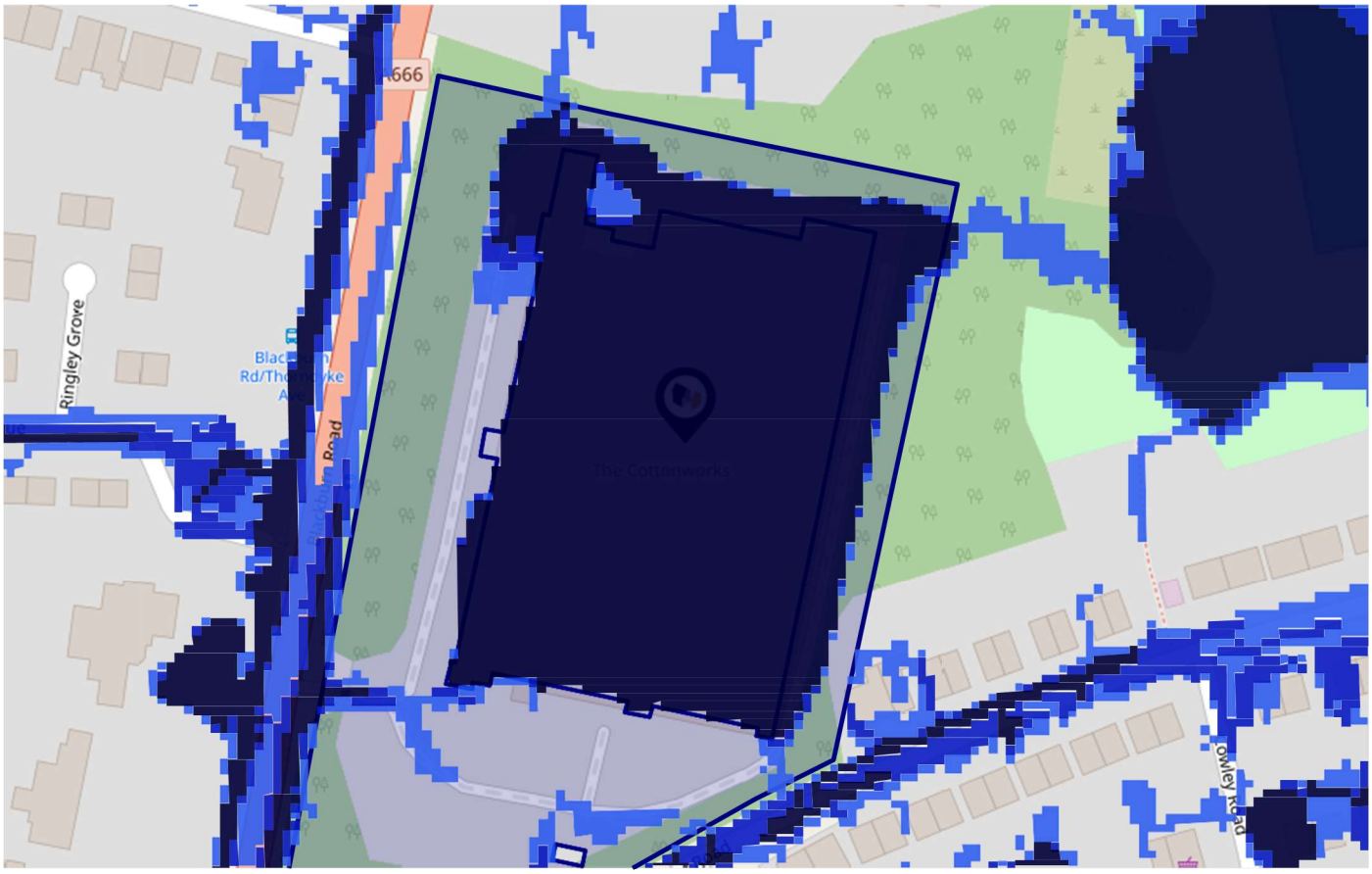

Risk Rating: High

The map does not contain sufficient information for it to be used to determine flood risk to individual properties, but it does give you an indication of whether your area may be affected by surface water flooding at this risk level.

- High Risk - an area which has a chance of flooding of greater than 1 in 30 (3.3%) in any one year.
- Medium Risk - an area which has a chance of flooding of greater than 1 in 100 (1.0%) in any one year.
- Low Risk - an area which has a chance of flooding of greater than 1 in 1000 (0.1%) in any one year.
- Very Low Risk - an area in which the risk is below 1 in 1000 (0.1%) in any one year.

Chance of flooding to the following depths at this property:

	Very Low	Low	Medium	High
Up to 20cm (8in)				
Up to 30cm (1ft)				
Up to 60cm (2ft)				

Maps
Green Belt

This map displays nearby areas that have been designated as Green Belt...

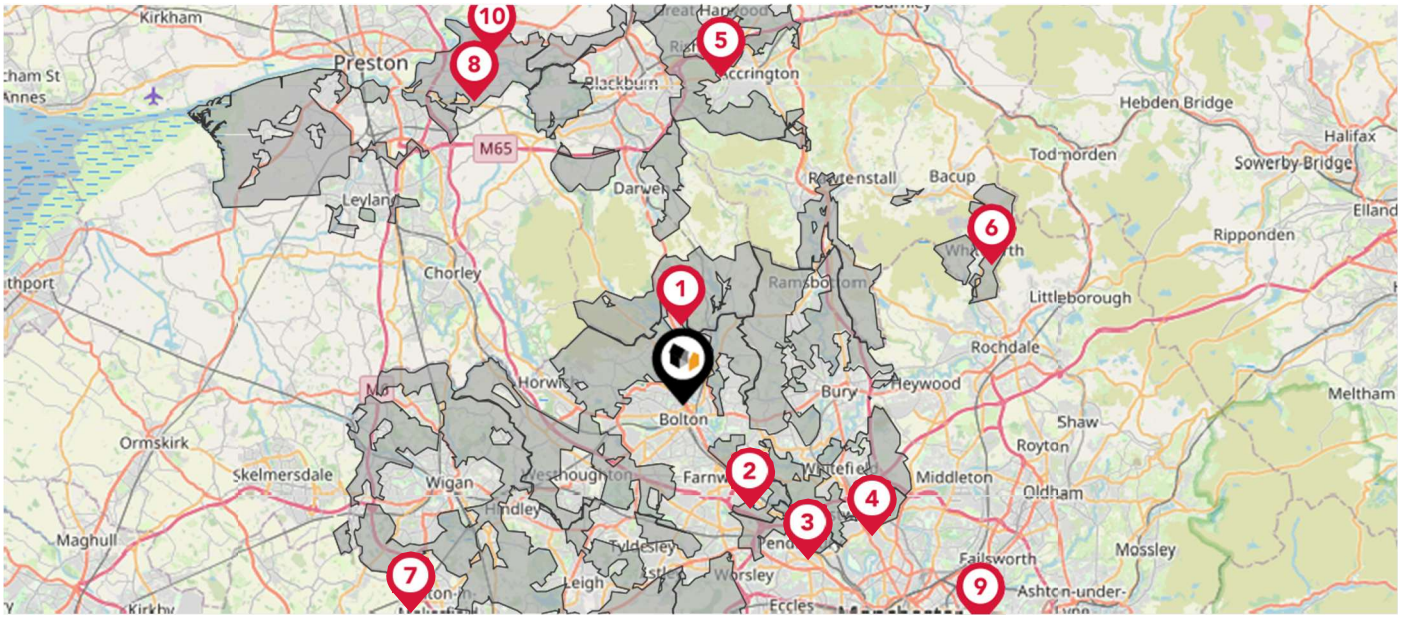

Nearby Green Belt Land

1	Merseyside and Greater Manchester Green Belt - Blackburn with Darwen
2	Merseyside and Greater Manchester Green Belt - Bolton
3	Merseyside and Greater Manchester Green Belt - Salford
4	Merseyside and Greater Manchester Green Belt - Bury
5	Merseyside and Greater Manchester Green Belt - Hyndburn
6	Merseyside and Greater Manchester Green Belt - Rossendale
7	Merseyside and Greater Manchester Green Belt - Wigan
8	Merseyside and Greater Manchester Green Belt - South Ribble
9	Merseyside and Greater Manchester Green Belt - Manchester
10	Merseyside and Greater Manchester Green Belt - Ribble Valley

Maps
Landfill Sites

REDPATH LEACH
ESTATE AGENTS

This map displays the location of known landfill sites. Historic sites are where there is no environmental permit in force. Active sites are currently authorised by the Environment Agency under Environmental Permitting Regulations.

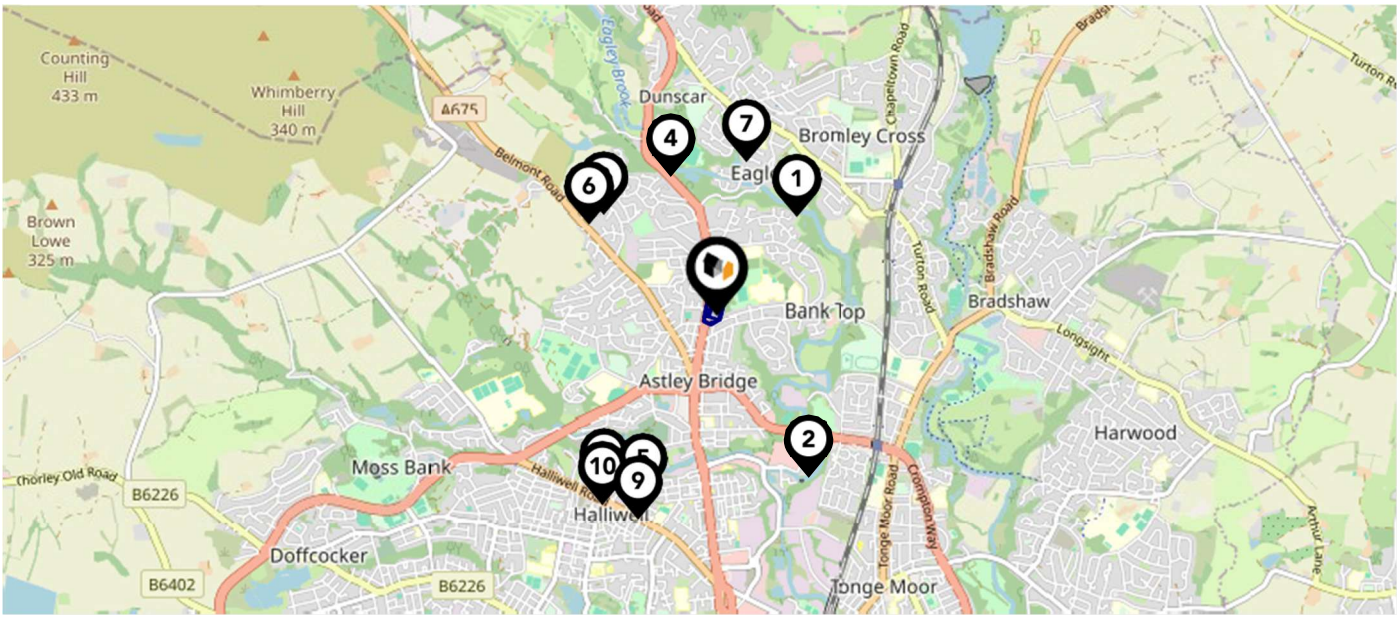

Nearby Landfill Sites

1	John Street Playing Fields-Queens Avenue, Bromley Cross, Bolton	Historic Landfill
2	Waterworks Depot-Crompton Way, Bolton	Historic Landfill
3	Springfield Heights Quarry-Off Belmont Road, Sharples, Bolton	Historic Landfill
4	Dunscar Industrial Estate-Off Blackburn Road, Dunscar, Bolton	Historic Landfill
5	Weymouth Street-Halliwell, Greater Manchester	Historic Landfill
6	Springfield Heights Reservoir-Off Belmont Road, Sharples, Bolton	Historic Landfill
7	Hardman's Farm-Darwen Road, Bromley Cross, Bolton	Historic Landfill
8	Halliwell Industrial Estate-Regan Street-Makants Road, Halliwell, Bolton	Historic Landfill
9	Halliwell Mill-Bertha Street, Greater Manchester	Historic Landfill
10	Halliwell Street-Bolton	Historic Landfill

Maps
Listed Buildings

REDPATH LEACH
ESTATE AGENTS

This map displays nearby listed buildings and protected structures, as well as their listed tier and distance from the target property...

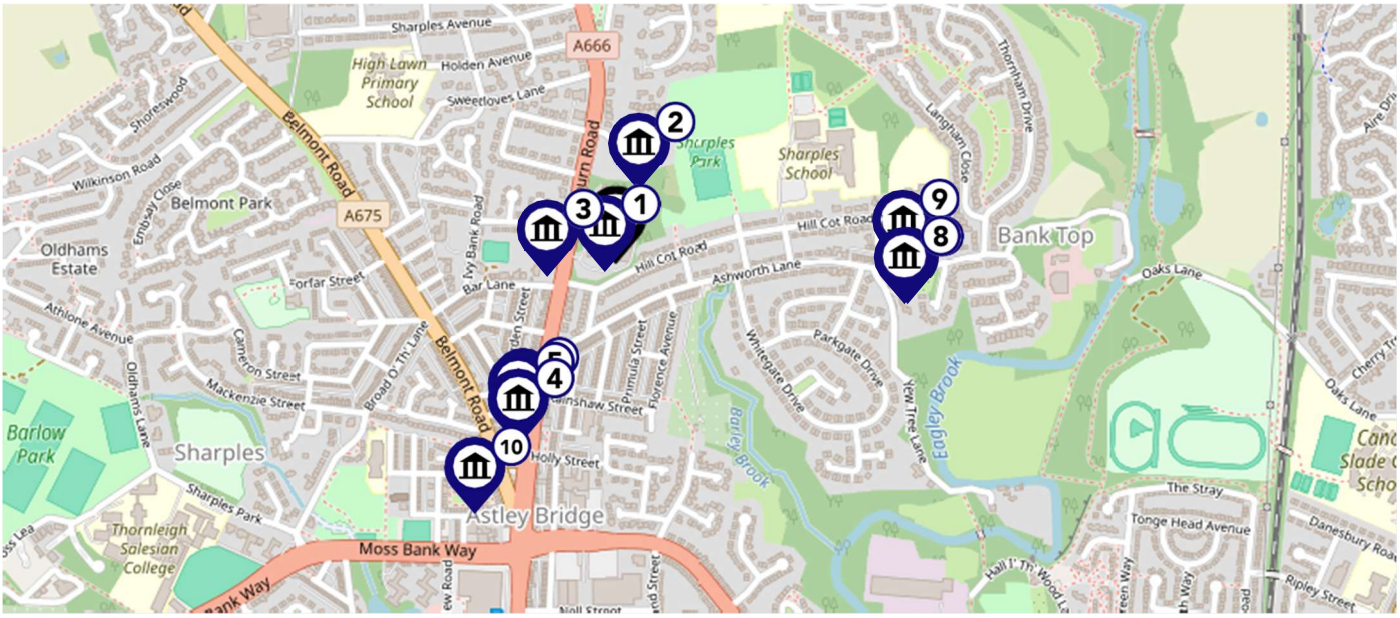

Listed Buildings in the local district	Grade	Distance
1 1387926 - The Cottonworks	Grade II	0.0 miles
2 1387927 - Sharples Hall Farmhouse	Grade II	0.1 miles
3 1387924 - 733, Blackburn Road	Grade II	0.1 miles
4 1387920 - Numbers 645 And 647 And The Bay Mare Public House	Grade II	0.2 miles
5 1388246 - 31, Ramsay Street	Grade II	0.2 miles
6 1387922 - 653-661 Blackburn Road	Grade II	0.2 miles
7 1387864 - 245,247 And 249, Ashworth Lane	Grade II	0.3 miles
8 1388081 - 2, Hugh Lupus Street	Grade II	0.3 miles
9 1388083 - 18-28, Hugh Lupus Street	Grade II	0.3 miles
10 1388080 - 1-6, Hoyle Street	Grade II	0.3 miles

Area
Schools

REDPATH LEACH
ESTATE AGENTS

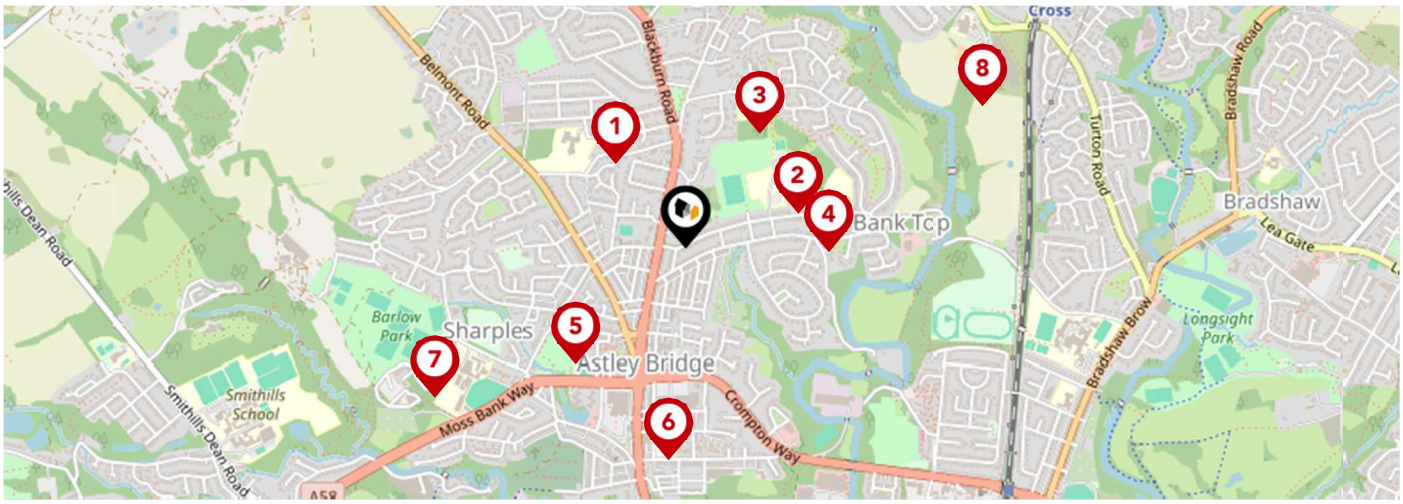

		Nursery	Primary	Secondary	College	Private
1	High Lawn Primary School Ofsted Rating: Good | Pupils: 486 | Distance:0.24		✓			
2	Sharples School Ofsted Rating: Good | Pupils: 1209 | Distance:0.26			✓		
3	The Oaks Primary School Ofsted Rating: Good | Pupils: 219 | Distance:0.3		✓			
4	Sharples Primary School Ofsted Rating: Good | Pupils: 260 | Distance:0.31		✓			
5	Holy Infant and St Anthony RC Primary School Ofsted Rating: Good | Pupils: 203 | Distance:0.35		✓			
6	St Paul's CofE Primary School, Astley Bridge Ofsted Rating: Outstanding | Pupils: 263 | Distance:0.47		✓			
7	Thornleigh Salesian College Ofsted Rating: Good | Pupils: 1570 | Distance:0.64			✓		
8	Birtenshaw School Bolton Ofsted Rating: Good | Pupils: 103 | Distance:0.72			✓		

Area
Schools

REDPATH LEACH
ESTATE AGENTS

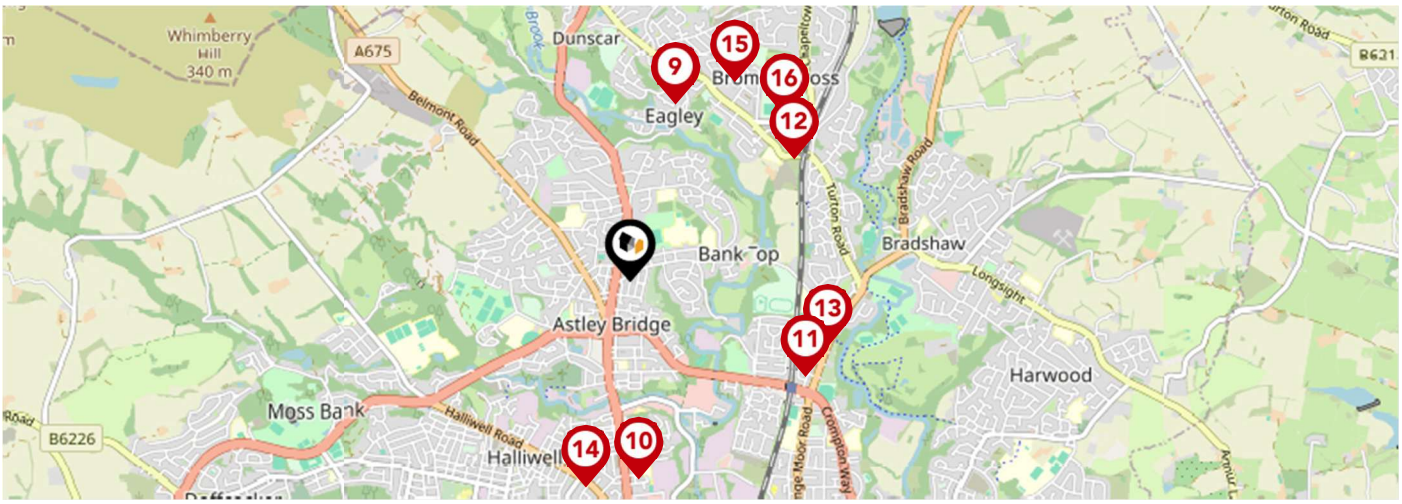

	Nursery	Primary	Secondary	College	Private
9 St John the Evangelist RC Primary School, Bromley Cross, Bolton Ofsted Rating: Good | Pupils: 183 | Distance:0.81		✓			
10 Madrasatul Imam Muhammad Zakariya Ofsted Rating: Good | Pupils: 120 | Distance:0.87			✓		
11 St Columba's RC Primary School Ofsted Rating: Good | Pupils: 238 | Distance:0.87		✓			
12 Turton School Ofsted Rating: Good | Pupils: 1619 | Distance:0.9			✓		
13 Canon Slade School Ofsted Rating: Requires improvement | Pupils: 1753 | Distance:0.91			✓		
14 Eden Boys' School Bolton Ofsted Rating: Outstanding | Pupils: 621 | Distance:0.92			✓		
15 Eagley Infant School Ofsted Rating: Good | Pupils: 200 | Distance:1		✓			
16 Eagley Junior School Ofsted Rating: Good | Pupils: 232 | Distance:1		✓			

Local Area
Masts & Pylons

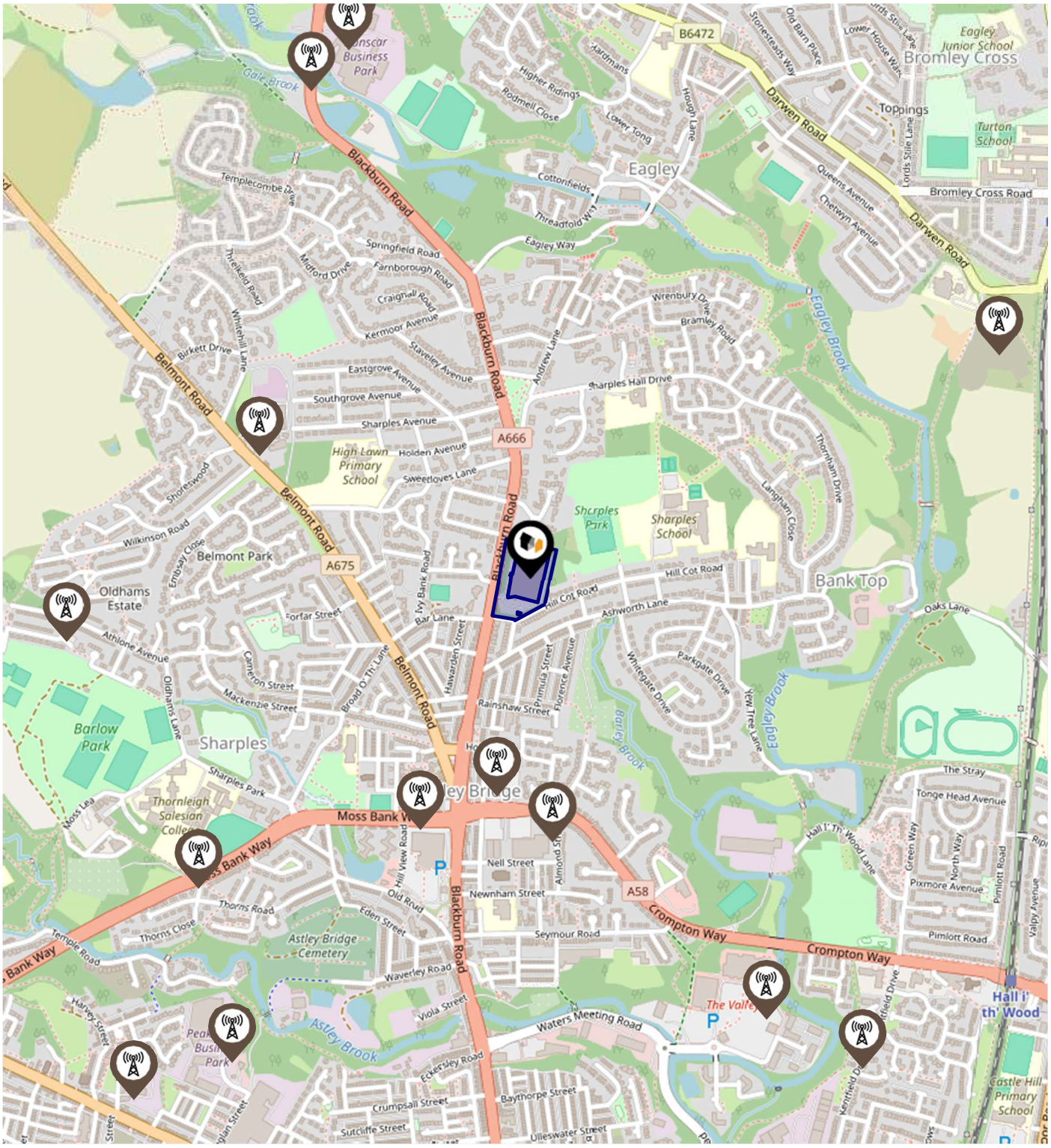

Key:

- Power Pylons
- Communication Masts

Environment
Radon Gas

REDPATH LEACH
ESTATE AGENTS

What is Radon?

Radon is a natural radioactive gas, which enters buildings from the ground. Exposure to high concentrations increases the risk of lung cancer. The UK Health Security Agency (UKHSA) recommends that radon levels should be reduced in homes where the annual average is at or above 200 becquerels per cubic metre (200 Bq/m3).

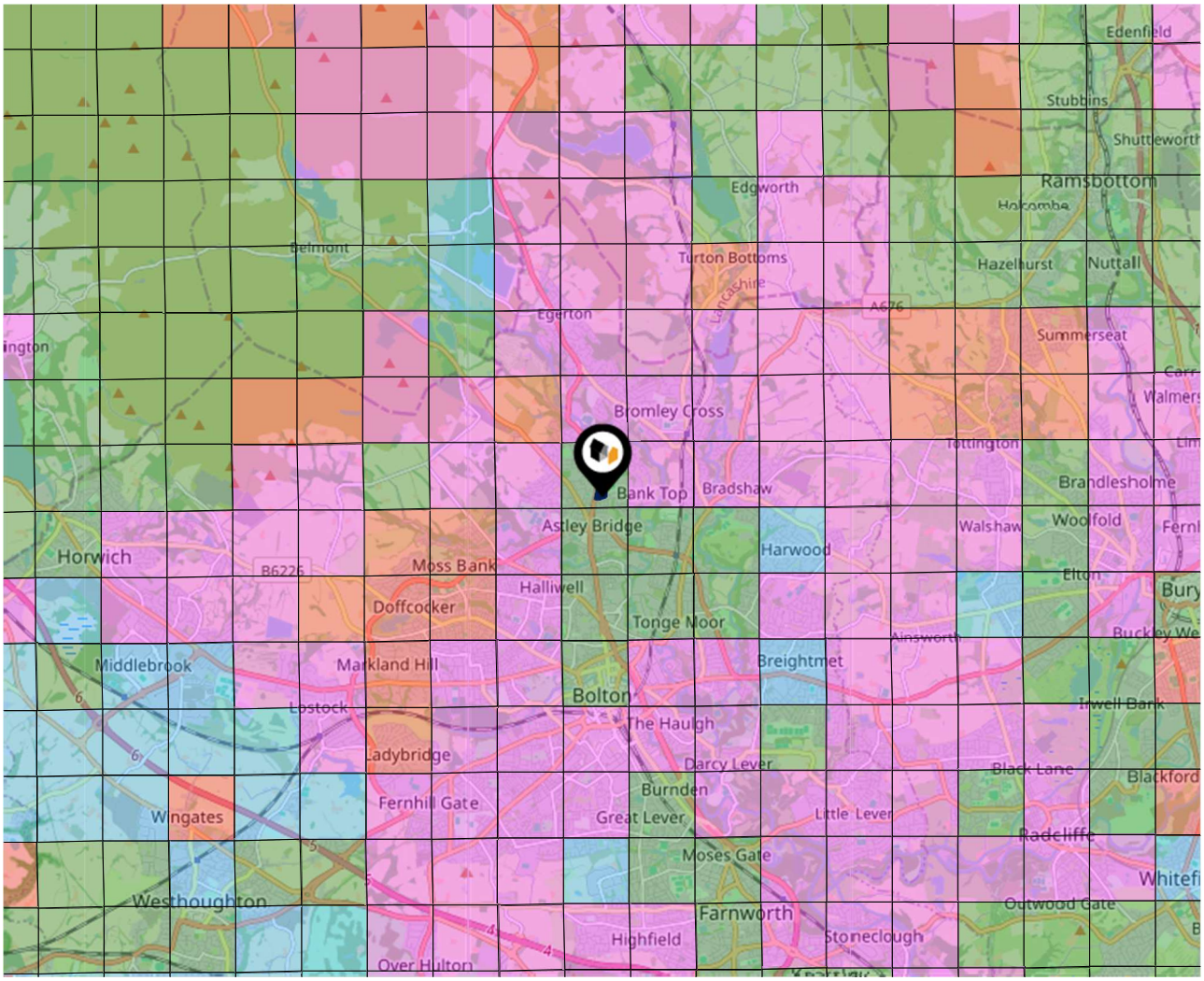

This Property					
1	2	3	4	5	6
<1%	1-3%	3-5%	5-10%	10-30%	>30%

Local Area
Road Noise

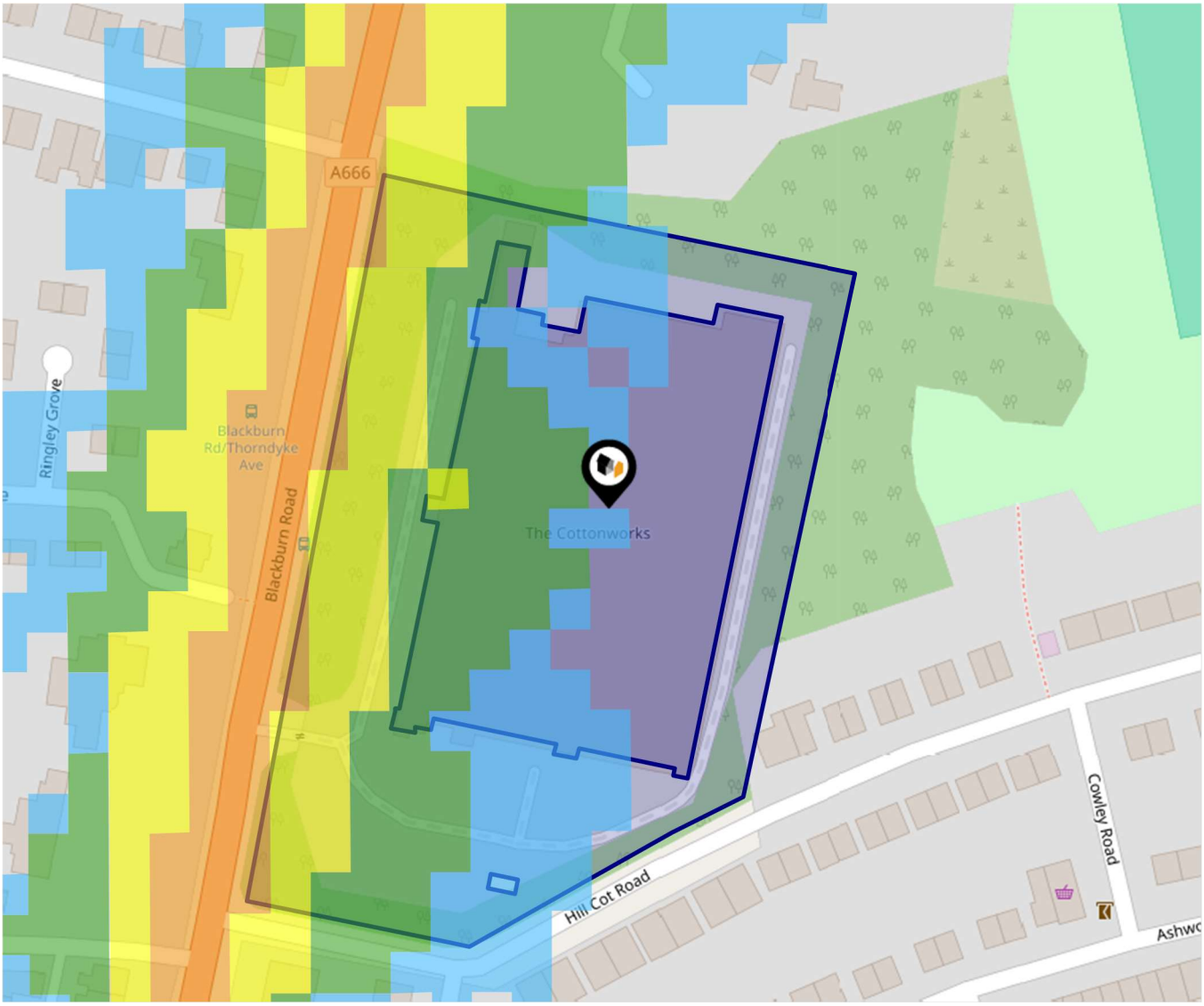

This data indicates the level of noise according to the strategic noise mapping of road sources within areas with a population of at least 100,000 people (agglomerations) and along major traffic routes. This indicates a 24 hour annual average noise level with separate weightings for the evening and night periods.

Noise levels are modelled on a 10m grid at a receptor height of 4m above ground, polygons are then produced by merging neighbouring cells within the following noise classes:

- 75.0+ dB
- 70.0-74.9 dB
- 65.0-69.9 dB
- 60.0-64.9 dB
- 55.0-59.9 dB

Environment
Soils & Clay

Ground Composition for this Address (Surrounding square kilometer zone around property)

Carbon Content:	VARIABLE(LOW)	Soil Texture:	CLAYEY LOAM TO SILTY LOAM
Parent Material Grain:	MIXED (ARGILLIC-RUDACEOUS)	Soil Depth:	DEEP
Soil Group:	MEDIUM TO LIGHT(SILTY) TO HEAVY		

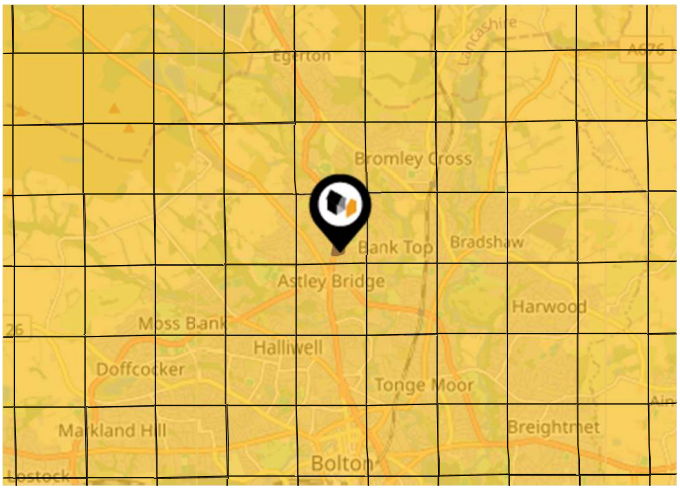

Primary Classifications (Most Common Clay Types)

C/M	Claystone / Mudstone
FPC,S	Floodplain Clay, Sand / Gravel
FC,S	Fluvial Clays & Silts
FC,S,G	Fluvial Clays, Silts, Sands & Gravel
PM/EC	Prequaternary Marine / Estuarine Clay / Silt
QM/EC	Quaternary Marine / Estuarine Clay / Silt
RC	Residual Clay
RC/LL	Residual Clay & Loamy Loess
RC,S	River Clay & Silt
RC,FS	Riverine Clay & Floodplain Sands and Gravel
RC,FL	Riverine Clay & Fluvial Sands and Gravel
TC	Terrace Clay
TC/LL	Terrace Clay & Loamy Loess

Area
Transport (National)

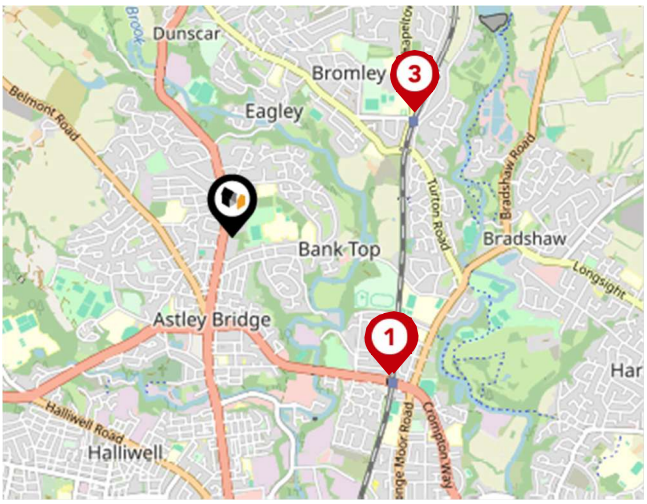

National Rail Stations

Pin	Name	Distance
1	Hall i' th' Wood Rail Station	0.92 miles
2	Hall i' th' Wood Rail Station	0.93 miles
3	Bromley Cross Rail Station	0.98 miles

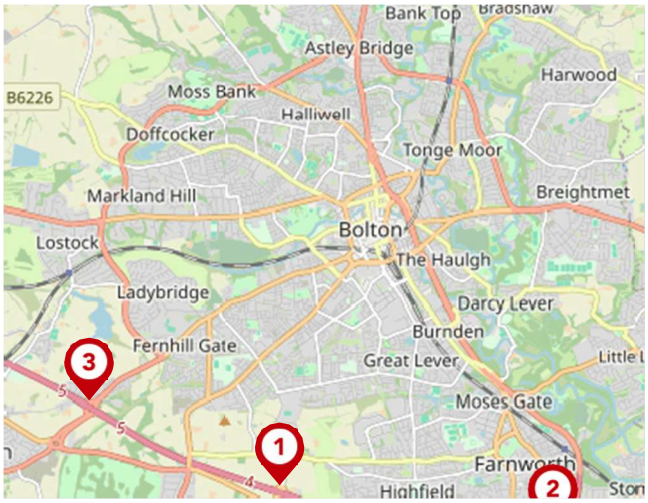

Trunk Roads/Motorways

Pin	Name	Distance
1	M61 J4	4.31 miles
2	M61 J3	4.89 miles
3	M61 J5	4.27 miles
4	M61 J2	5.64 miles
5	M61 J1	6.14 miles

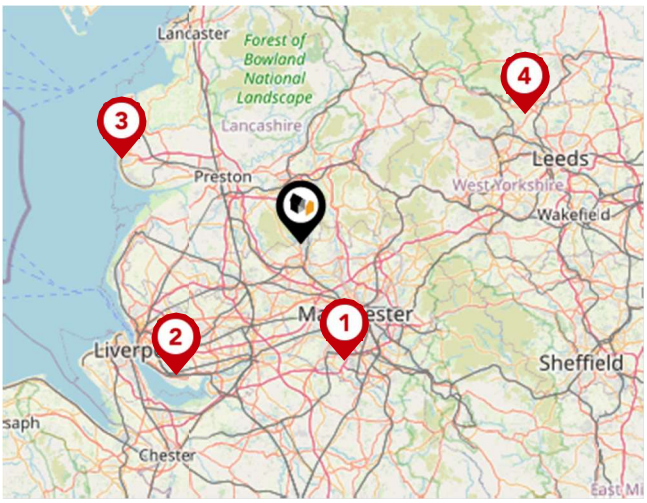

Airports/Helipads

Pin	Name	Distance
1	Manchester Airport	17.62 miles
2	Speke	25.51 miles
3	Highfield	27.72 miles
4	Leeds Bradford Airport	36.37 miles

Area
Transport (Local)

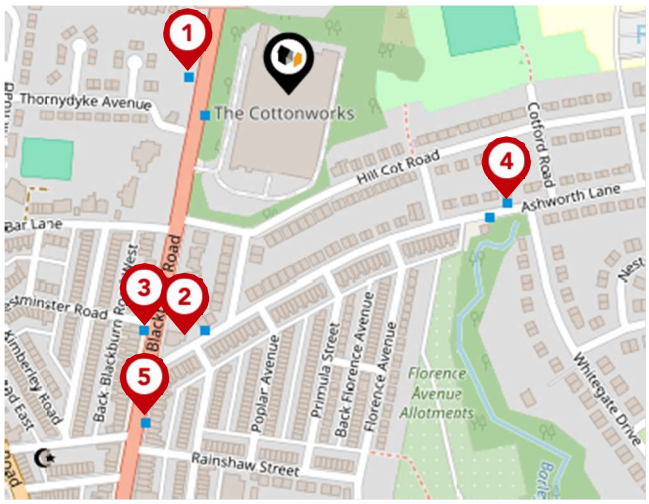

Bus Stops/Stations

Pin	Name	Distance
1	Thorndyke Avenue	0.06 miles
2	Hesketh Avenue	0.14 miles
3	Ashworth Lane	0.15 miles
4	Whitegate Drive	0.13 miles
5	Rainshaw Street	0.19 miles

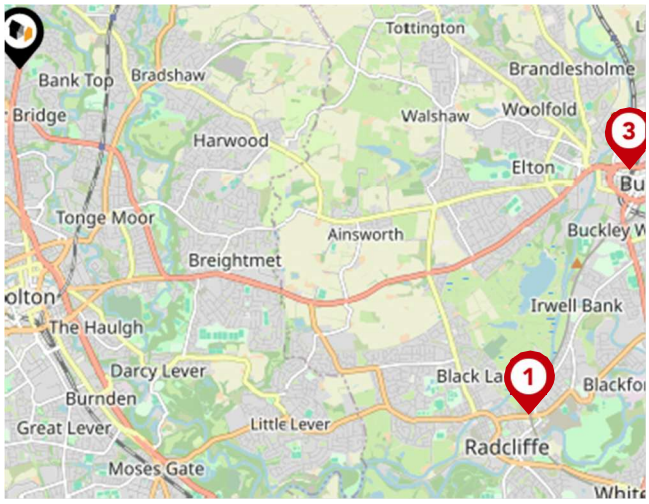

Local Connections

Pin	Name	Distance
1	Radcliffe (Manchester Metrolink)	5.41 miles
2	Radcliffe (Manchester Metrolink)	5.41 miles
3	Bury Bolton Street (East Lancashire Railway)	5.43 miles

Redpath Leach Estate Agents
About Us

Redpath Leach Estate Agents

Covering Bolton and the surrounding areas, Redpath Leach Estate Agents was established to reinvigorate the Estate Agency marketplace, offering a new and innovative approach to the process of moving home.

Being accredited by the Royal Institution of Chartered Surveyors and underpinned by their Valuer Registration programme, it is this prestigious hallmark which demonstrates our commitment to quality in every aspect of our business.

With a combined 25 years' experience within the local property market, our bespoke consultancy service is delivered personally by our directors, with our core business focus to ensure an experience which places our clients' needs at the fore, providing limitless support, guidance and advice.

We understand that moving home is a personal and emotive experience, so whilst our clients can always be assured of the highest levels of professionalism, they can similarly be reassured that an approachable, amenable and friendly individual will be available to support them through every stage of the process.

If we can be of any assistance in respect of buying or selling a home, then please do not hesitate to contact us.

Agent
Disclaimer

REDPATH LEACH
ESTATE AGENTS

Important - Please Read

These particulars do not constitute any part of an offer or contract. All statements in these details are made without liability on the part of Redpath Leach Estate Agents or the seller.

They should not be relied upon as a statement or representation of fact and, although believed to be correct, are not guaranteed and form no part of an offer or contract. Any intending buyers must satisfy themselves as to their correctness.

Please note that all appliances and heating systems are not tested by Redpath Leach Estate Agents and therefore no warranties can be given as to their good working order.

Redpath Leach Estate Agents
Data Quality

We are committed to comprehensive property data being made available upfront to make the home buying and selling process quicker, easier and cheaper. This is why we have partnered with the UK's leading supplier of property- specific data.

Contains public sector information licensed under the Open Government License v3.0

The information contained within this report is for general information purposes only.

Our partner aggregates this data from a wide variety of sources and while we endeavour to keep the information up to date and correct, we make no representations or warranties of any kind, express or implied, about the completeness, accuracy, reliability, of the information or related graphics contained within this report for any purpose.

Any reliance you place on such information is therefore strictly at your own risk. In no event will we be liable for any loss or damage including without limitation, indirect or consequential loss or damage, or any loss or damage whatsoever arising from loss of data or profits arising out of, or in connection with, the use of this report.

Redpath Leach Estate Agents

17-19 Chorley New Road, Bolton,
Lancashire, BL1 4QR
01204 800292
enquiries@redpathleach.co.uk
www.redpathleach.co.uk