











Brynrhos Crescent

4 Bedroom Homes

-  **The Witney**
Plots 16, 105, 113, 140, 145, 146, 149, 151 & 167
-  **The Wenvoe**
Plots 15, 17, 50, 51, 65, 84, 92, 147, 148, 160, 164, 175, 176, 178 & 180
-  **The Westlake**
Plots 9, 11, 20 & 54
-  **The Wye**
Plots 12, 14, 37 & 59
-  **The Walton**
Plots 81, 90, 114, 179 & 181
-  **The Westlea**
Plots 10, 82 & 83
-  **The Whitecroft**
Plots 1, 2, 35, 36, 141, 142, 165 & 166
-  **The Wilcott**
Plots 18, 19, 53, 123, 144, 163, 174, 182 & 183
-  **The Wilbury**
Plots 13, 55, 60, 61 & 91

3 Bedroom Homes

-  **The Shipton**
Plots 5, 6, 7, 8, 38, 43, 44, 45, 52, 56, 64, 66, 67, 68, 69, 70, 71, 73, 74, 75, 85, 86, 87, 88, 89, 106, 107, 108, 110, 115, 118, 120, 121, 122, 124, 143, 150, 152, 155, 156 & 159
-  **The Sherbourne**
Plots 30, 126, 135 & 173
-  **The Sandford V2**
Plots 72, 93, 109, 119, 125, 172, 177 & 184
-  **The Sandford V1**
Plot 80
-  **The Shaldon**
Plots 3, 4, 21, 23, 33, 34, 46, 49, 57, 58, 62, 63, 76, 79, 111, 112, 116, 117, 136, 139, 153, 154, 161 & 162

2 Bedroom Homes






-  **The Charfield**
Plots 22, 47, 48, 77, 78, 137 & 138

Affordable Homes

- 

Show Home and Sales Area

- 

- Material finishes**
-  - Brick Version
 -  - Feature Brick Version
- Key to plan**
-  Gate position
 -  Bin collection point
 -  Visitors parking

The site plan is drawn to show the relative position of individual properties. NOT TO SCALE. This is a two dimensional drawing and will not show land contours and gradients, boundary treatments, landscaping or local authority street lighting. Footpaths subject to change. For details of individual properties and availability please refer to our Sales Advisor.