



See More Online

MIR: Material Info

The Material Information Affecting this Property

Wednesday 09th July 2025



LEYS ROAD, EARLS BARTON, NORTHAMPTON, NN6

Henderson Connellan

43 Nene Court Wellingborough Northamptonshire NN8 1LD

01933 829 222

Tom.cheshire@hendersonconnellan.co.uk

www.hendersonconnellan.co.uk



















Property

Type:	Detached	Tenure:	Freehold
Bedrooms:	6		
Plot Area:	0.22 acres		
Year Built :	1983-1990		
Council Tax :	Band E		
Annual Estimate:	£2,813		
Title Number:	NN137510		

Local Area

Local Authority:	North northamptonshire	Estimated Broadband Speeds (Standard - Superfast - Ultrafast)		
Conservation Area:	No			
Flood Risk:				
• Rivers & Seas	Very low	16 mb/s	80 mb/s	1800 mb/s
• Surface Water	Very low			
Mobile Coverage: (based on calls indoors)		Satellite/Fibre TV Availability:		
				
				
				

Stamp Duty

At £800,000, the current stamp duty payments are as follows (as of July 2025).

First Time Buyer - £30,000

Moving Home - £30,000

Additional Property (keeping main residence) - £70,000



Tom Cheshire - Director

Tom first joined Henderson Connellan in 2009 and with his dedication to clients, passion for hard work and desire for success he quickly became the company's benchmark for performance.

As a Director in our Market Harborough Team, Tom's contribution was instrumental in the success of the Branch, gaining number 1 status and delivering an award winning service. As well as extensive Estate Agency experience, Tom has also worked for Rightmove, which gives him a unique approach to the estate agency business. Tom has the ability to offer unrivalled expertise in customer service, property marketing, local market trends and after-sales advice.

The combination of the innovative brand that is Henderson Connellan together with Tom's skills, experience and personality is a union that we're excited to bring to home owners in the Nene Valley. This is why we are; 'Known for Quality, Known as Henderson Connellan'.

Testimonial 1



Having moved many times in the past, Henderson Connellan are hands down the best agents I have ever dealt with. Service was second to none , with continual updates and quick replies to queries, right through to completion. Would not hesitate to recommend them to anyone!

Testimonial 2



Excellent service from Tom and Simon, selling our home very quickly for a really good price. Fully supportive throughout the process. They can be totally recommended to sell your house!

Testimonial 3



The best estate agents ever! Extremely helpful, polite, innovative and they get the job done.

Testimonial 4



Our experience with Henderson Connellan was a very pleasant one, with a house sale that was far from straightforward Tom, Lily and Simon remained professional throughout and always managed to keep the stress to a minimum!



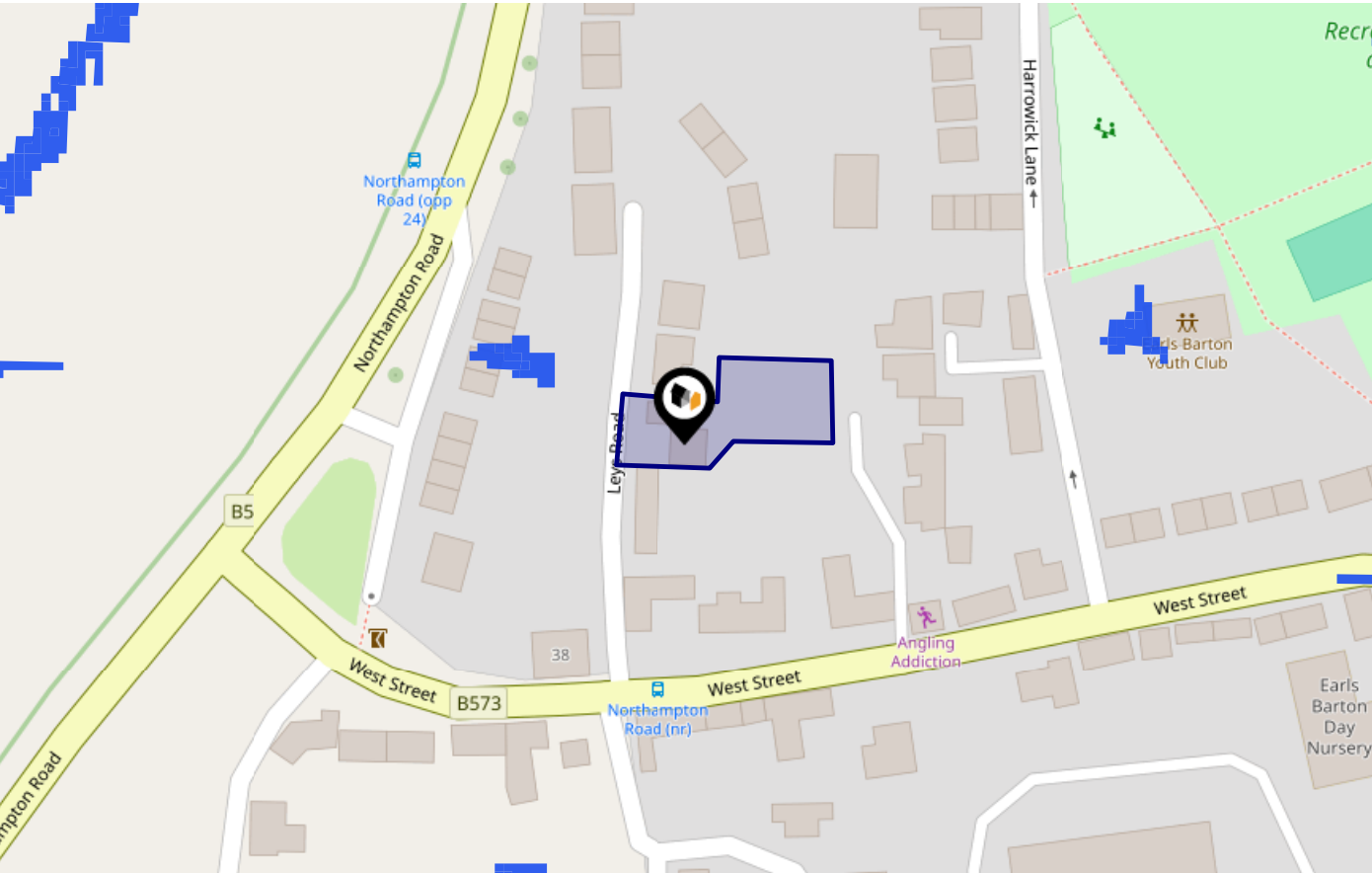
/hcnenevalley/

Flood Risk

Surface Water - Flood Risk



This map shows the chance of flooding where rainwater has nowhere to drain. This kind of flooding can occur far from rivers or seas.




Risk Rating: Very low

The map does not contain sufficient information for it to be used to determine flood risk to individual properties, but it does give you an indication of whether your area may be affected by surface water flooding at this risk level.

- High Risk** - an area which has a chance of flooding of greater than 1 in 30 (3.3%) in any one year.
- Medium Risk** - an area which has a chance of flooding of greater than 1 in 100 (1.0%) in any one year.
- Low Risk** - an area which has a chance of flooding of greater than 1 in 1000 (0.1%) in any one year.
- Very Low Risk** - an area in which the risk is below 1 in 1000 (0.1%) in any one year.

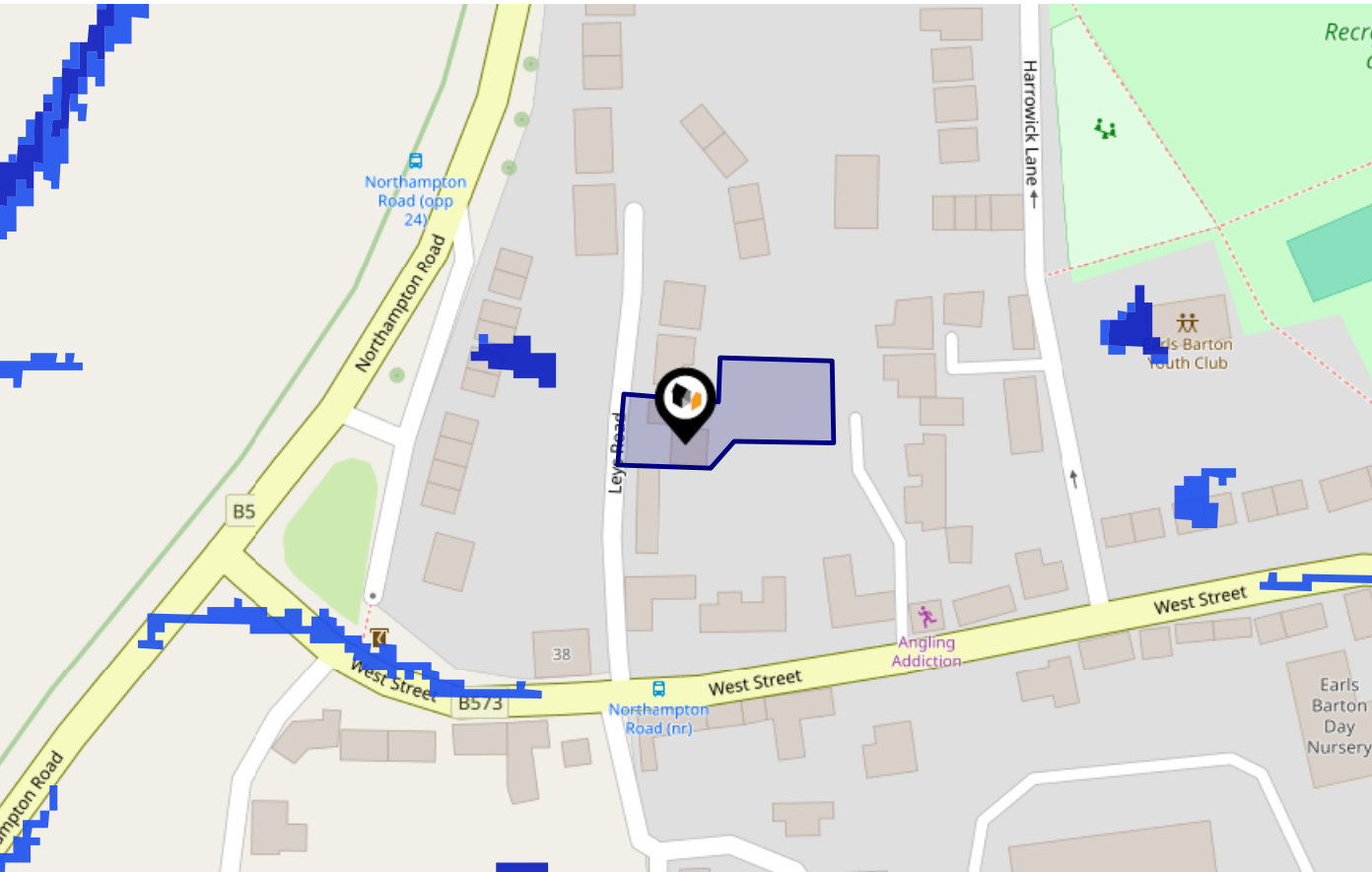
Chance of flooding to the following depths at this property:



Flood Risk

Surface Water - Climate Change

This map shows the future chance of flooding **between 2040 and 2060** where rainwater has nowhere to drain. This kind of flooding can occur far from rivers or seas. The government climate change models cannot predict exactly when the chance of flooding will go up. It could happen at any time during the time period.




Risk Rating: Very low

The map does not contain sufficient information for it to be used to determine flood risk to individual properties, but it does give you an indication of whether your area may be affected by surface water flooding at this risk level.

- High Risk** - an area which has a chance of flooding of greater than 1 in 30 (3.3%) in any one year.
- Medium Risk** - an area which has a chance of flooding of greater than 1 in 100 (1.0%) in any one year.
- Low Risk** - an area which has a chance of flooding of greater than 1 in 1000 (0.1%) in any one year.
- Very Low Risk** - an area in which the risk is below 1 in 1000 (0.1%) in any one year.

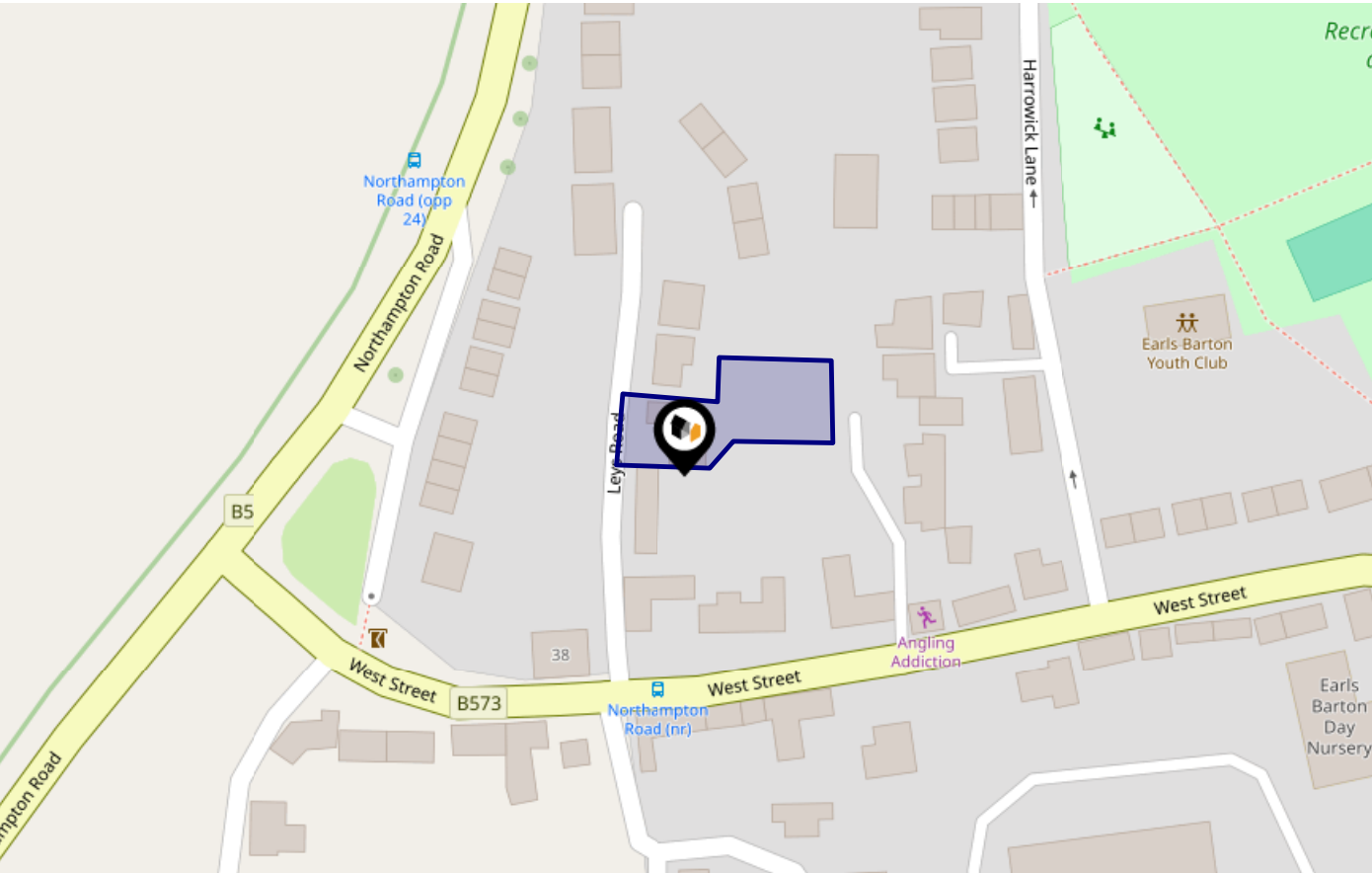
Chance of flooding to the following depths at this property:



Flood Risk

Rivers & Seas - Flood Risk

This map shows the chance of flooding from rivers and / or the sea, taking into account flood defences and their condition.




Risk Rating: Very low

The map does not contain sufficient information for it to be used to determine flood risk to individual properties, but it does give you an indication of whether your area may be affected by surface water flooding at this risk level.

- High Risk** - an area which has a chance of flooding of greater than 1 in 30 (3.3%) in any one year.
- Medium Risk** - an area which has a chance of flooding of greater than 1 in 100 (1.0%) in any one year.
- Low Risk** - an area which has a chance of flooding of greater than 1 in 1000 (0.1%) in any one year.
- Very Low Risk** - an area in which the risk is below 1 in 1000 (0.1%) in any one year.

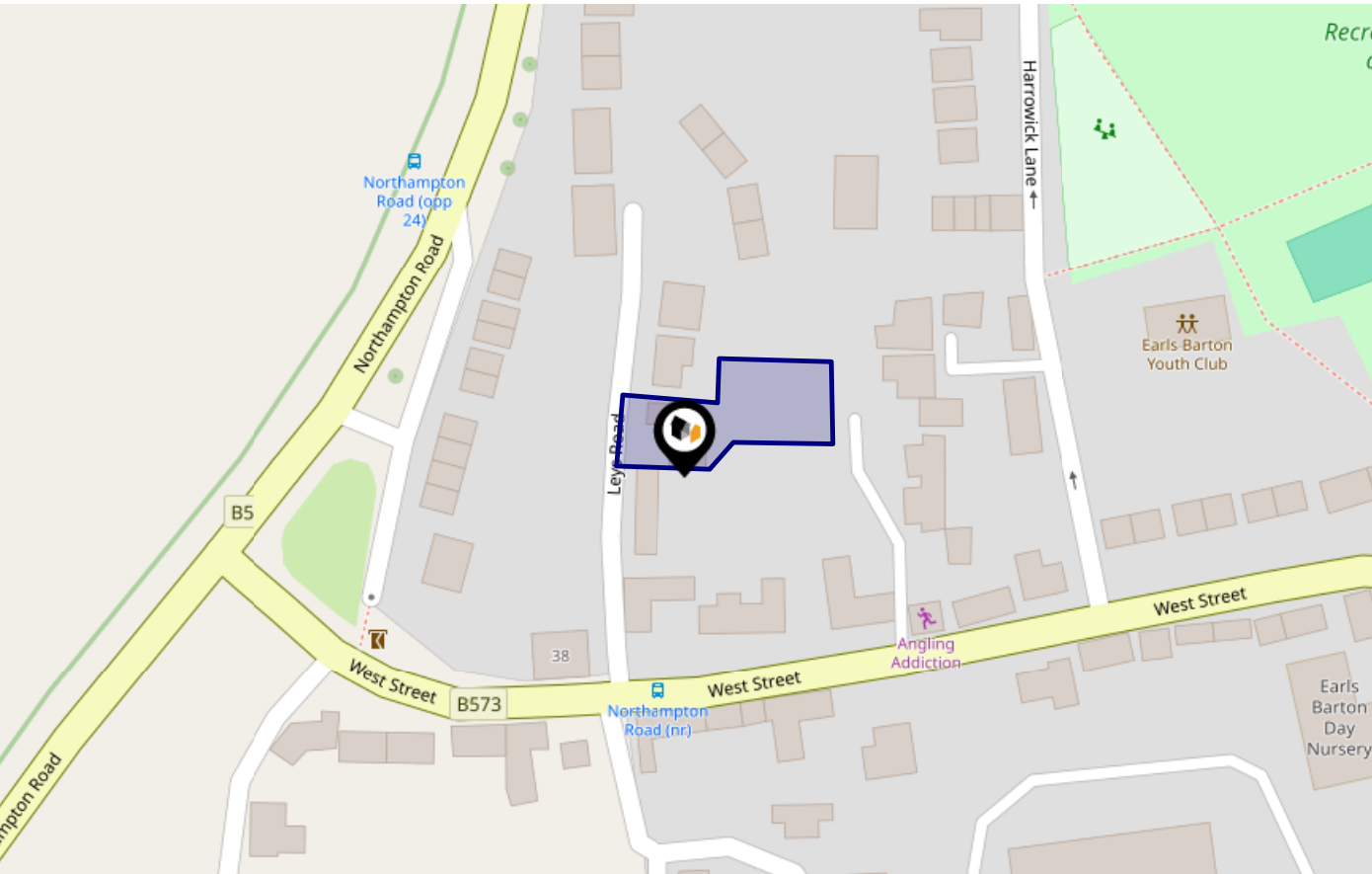
Chance of flooding to the following depths at this property:



Flood Risk

Rivers & Seas - Climate Change

This map shows the future chance of flooding from rivers and / or the sea **between 2036 and 2069**, taking into account flood defences and their condition. The government climate change models cannot predict exactly when the chance of flooding will go up. It could happen at any time during the time period.




Risk Rating: Very low

The map does not contain sufficient information for it to be used to determine flood risk to individual properties, but it does give you an indication of whether your area may be affected by surface water flooding at this risk level.

- High Risk** - an area which has a chance of flooding of greater than 1 in 30 (3.3%) in any one year.
- Medium Risk** - an area which has a chance of flooding of greater than 1 in 100 (1.0%) in any one year.
- Low Risk** - an area which has a chance of flooding of greater than 1 in 1000 (0.1%) in any one year.
- Very Low Risk** - an area in which the risk is below 1 in 1000 (0.1%) in any one year.

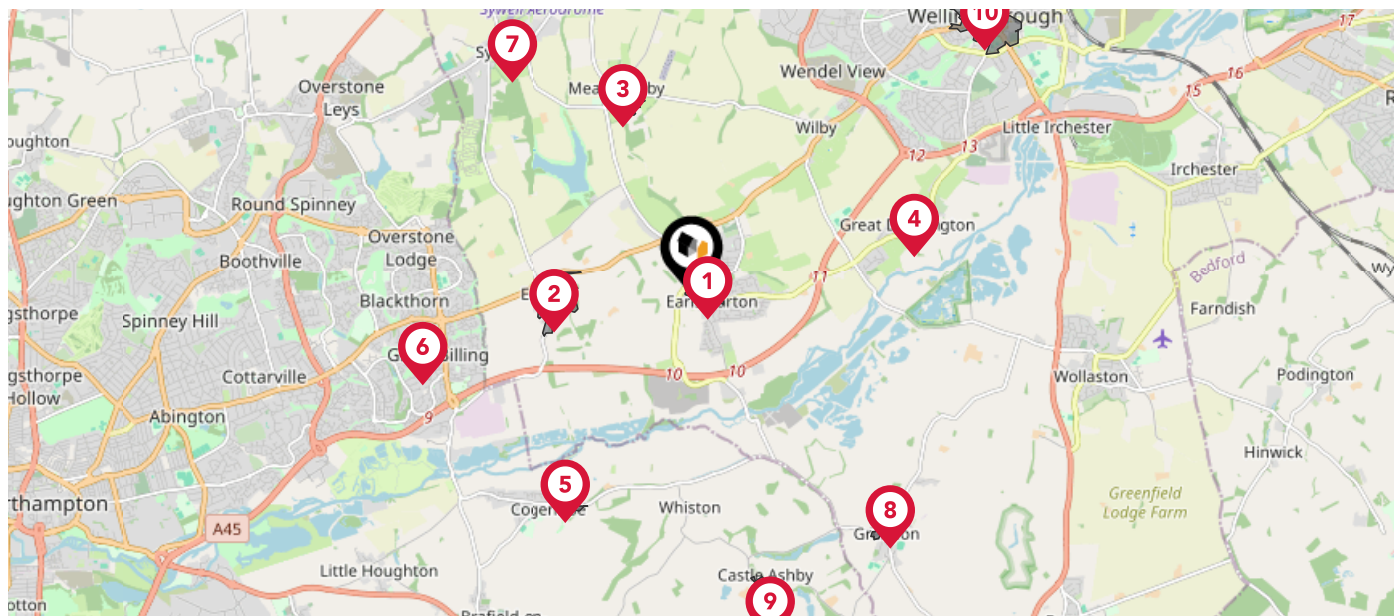
Chance of flooding to the following depths at this property:



Maps

Conservation Areas

This map displays nearby official conservation areas. Every local authority in England has at least one conservation area. Most are designated by the Council as the local planning authority, though Historic England and the Secretary of State also have the power to create them.



Nearby Conservation Areas



Earls Barton



Ecton



Mears Ashby



Great Doddington



Cogenhoe



Great Billing



Sywell



Grendon



Castle Ashby

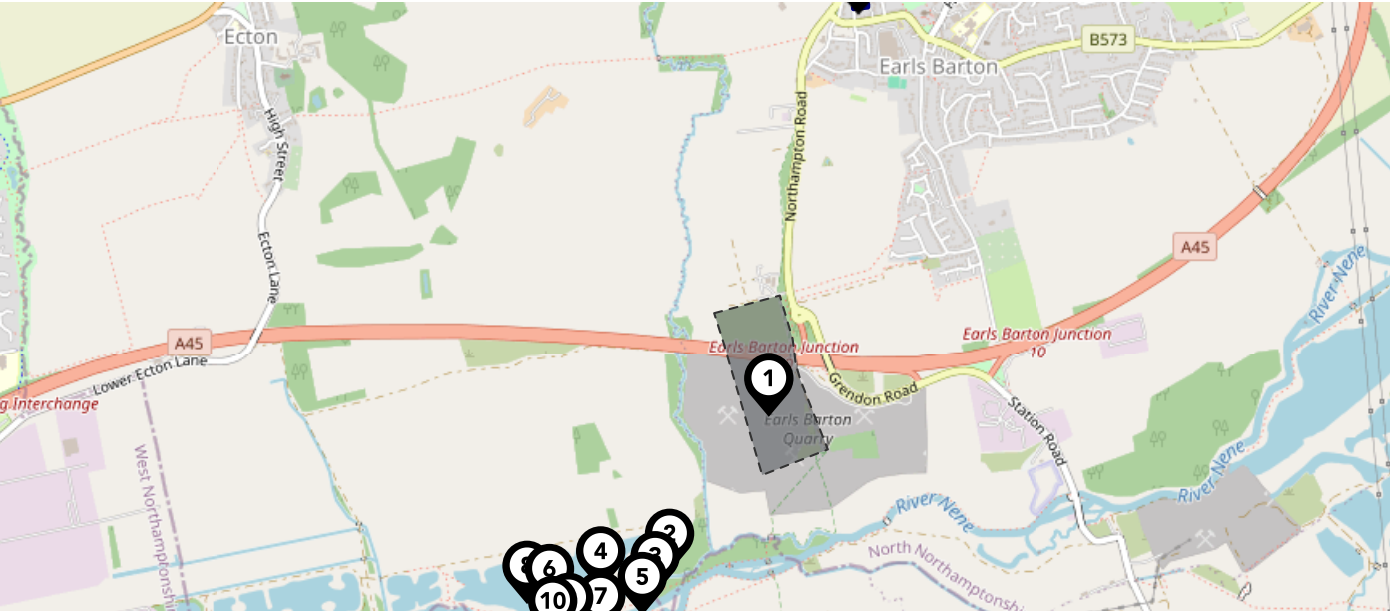


Wellingborough

Maps

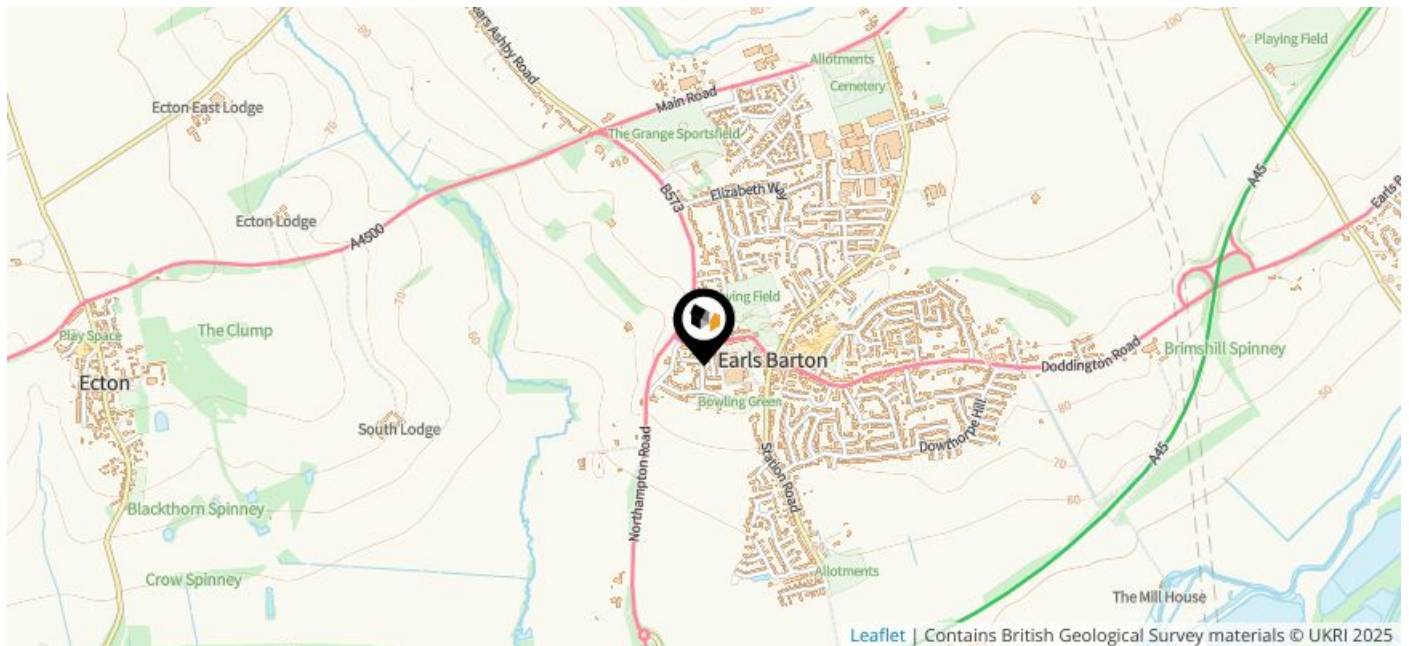
Landfill Sites

This map displays the location of known landfill sites. Historic sites are where there is no environmental permit in force. Active sites are currently authorised by the Environment Agency under Environmental Permitting Regulations.



Nearby Landfill Sites		
1	Aggate Way-Earls Barton	Historic Landfill <input type="checkbox"/>
2	Old Gravel Pit-Ecton, Northamptonshire	Historic Landfill <input type="checkbox"/>
3	Old Gravel Pit-Ecton, Northamptonshire	Historic Landfill <input type="checkbox"/>
4	Old Gravel Pit-Ecton, Northamptonshire	Historic Landfill <input type="checkbox"/>
5	Old Gravel Pit-Ecton, Northamptonshire	Historic Landfill <input type="checkbox"/>
6	Old Gravel Pit-Ecton, Northamptonshire	Historic Landfill <input type="checkbox"/>
7	Old Gravel Pit-Ecton, Northamptonshire	Historic Landfill <input type="checkbox"/>
8	Old Gravel Pit-Ecton, Northamptonshire	Historic Landfill <input type="checkbox"/>
9	Old Gravel Pit-Ecton, Northamptonshire	Historic Landfill <input type="checkbox"/>
10	Old Gravel Pit-Ecton, Northamptonshire	Historic Landfill <input type="checkbox"/>

This map displays nearby coal mine entrances and their classifications.



Mine Entry

- ✕ Adit
- ✕ Gutter Pit
- ✕ Shaft

The Coal Authority has records of over 175,000 mine entries within the UK captured in the National Coal Mining database, derived from sources including abandonment plans, geological and topographical plans.

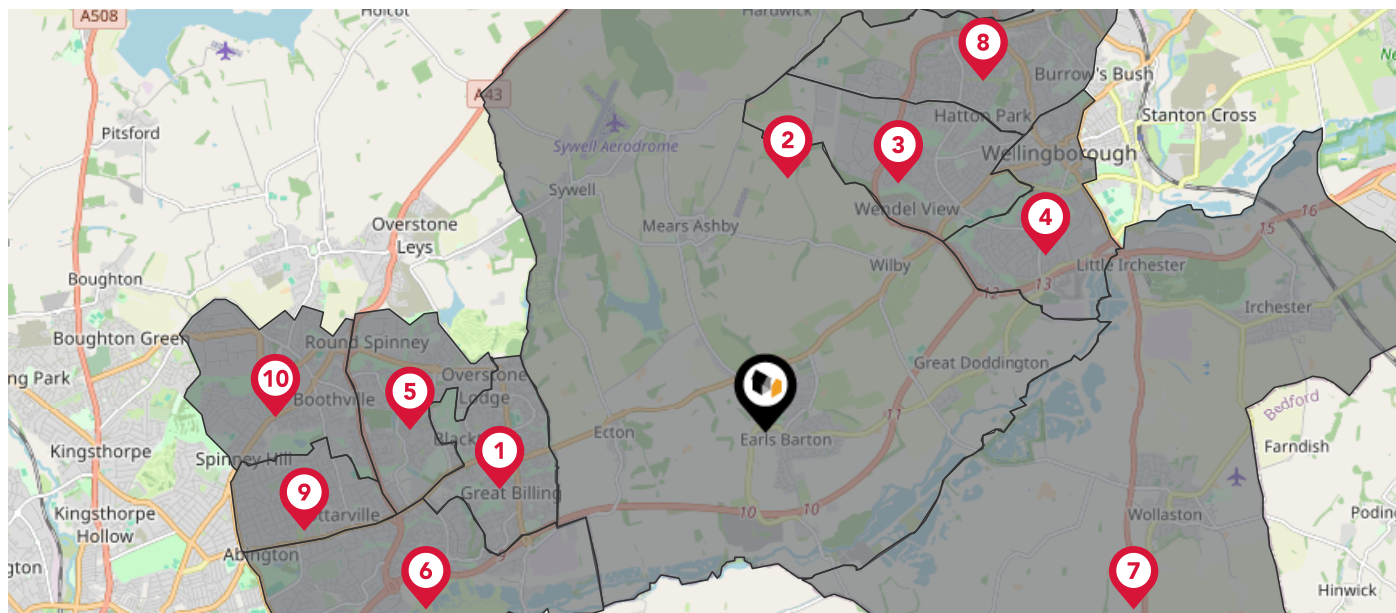
Coal mining activity is recorded as far back as the 13th century, but prior to 1872 there was no requirement to deposit abandonment plans. It is therefore believed there may be many unrecorded mine entries of which the Authority has no information or knowledge. These entries do not, therefore, appear within the Authority's national dataset as shown on this map.

Maps

Council Wards

HENDERSON
CONNELLAN
ESTATE AGENTS

The UK is divided into wards that are used for local elections to elect local government councillors. Sometimes these are known as 'electoral divisions'. Population counts can vary substantially between wards, but the national average is about 5,500

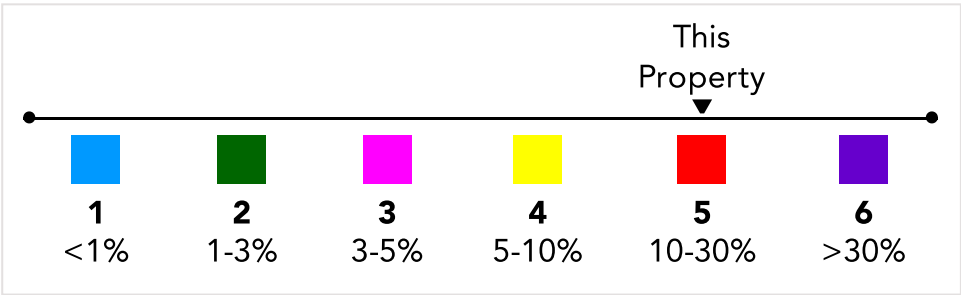
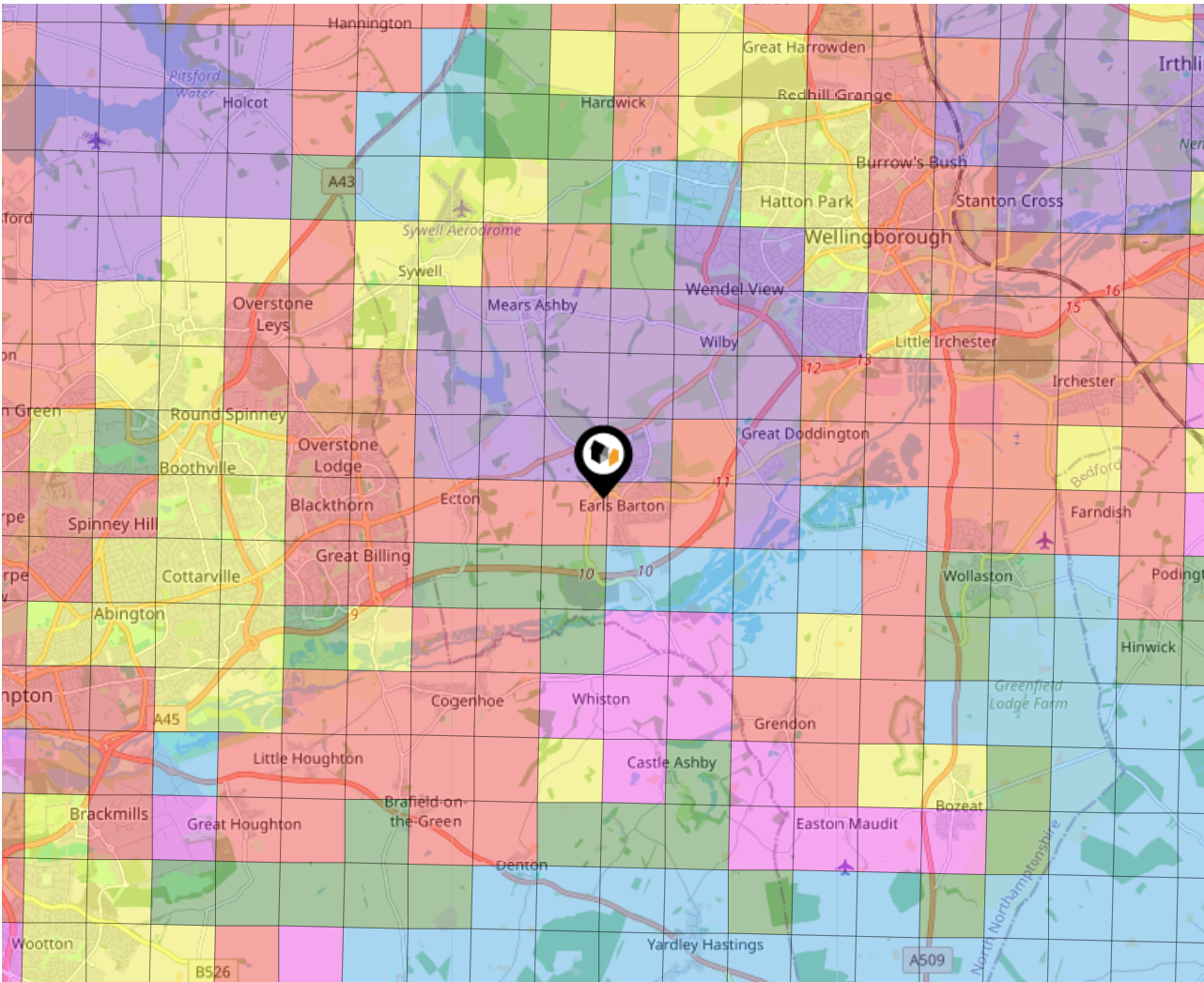


Nearby Council Wards

- 1 Billing and Rectory Farm Ward
- 2 Earls Barton Ward
- 3 Brickhill and Queensway Ward
- 4 Croyland and Swanspool Ward
- 5 Talavera Ward
- 6 Riverside Park Ward
- 7 Irchester Ward
- 8 Hatton Park Ward
- 9 Headlands Ward
- 10 Boothville and Parklands Ward

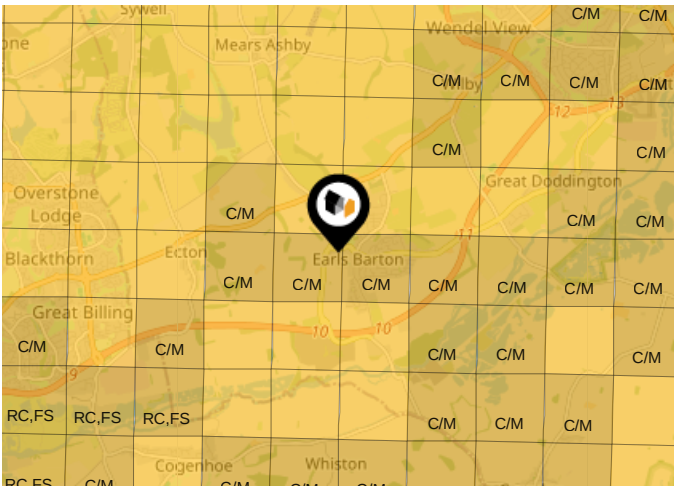
What is Radon?

Radon is a natural radioactive gas, which enters buildings from the ground. Exposure to high concentrations increases the risk of lung cancer. The UK Health Security Agency (UKHSA) recommends that radon levels should be reduced in homes where the annual average is at or above 200 becquerels per cubic metre (200 Bq/m3).



Ground Composition for this Address (Surrounding square kilometer zone around property)

Carbon Content:	VARIABLE(LOW)	Soil Texture:	CLAY TO LOAM
Parent Material Grain:	ARGILLACEOUS	Soil Depth:	DEEP
Soil Group:	HEAVY TO MEDIUM		

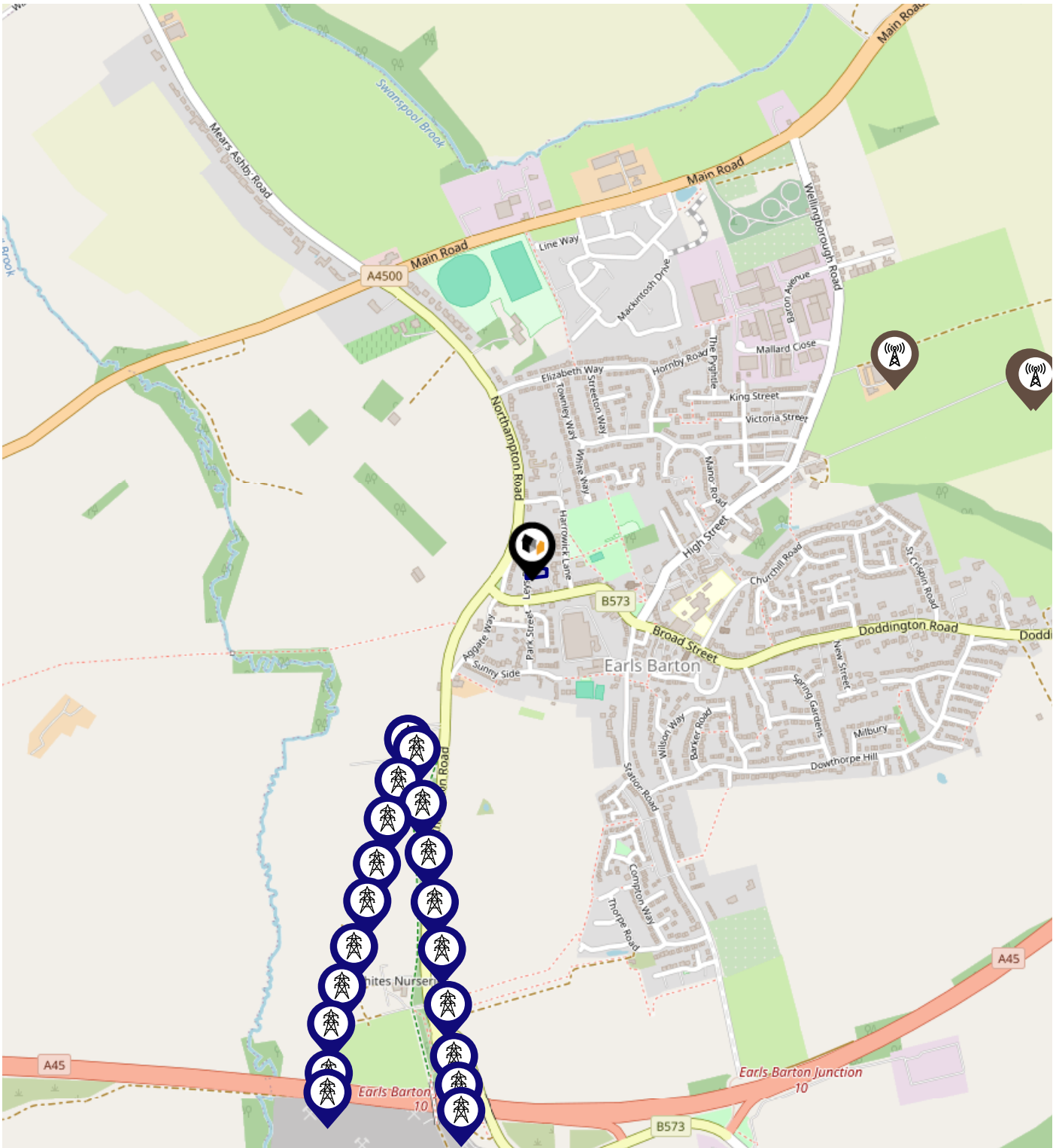


Primary Classifications (Most Common Clay Types)



C/M	Claystone / Mudstone
FPC,S	Floodplain Clay, Sand / Gravel
FC,S	Fluvial Clays & Silts
FC,S,G	Fluvial Clays, Silts, Sands & Gravel
PM/EC	Prequaternary Marine / Estuarine Clay / Silt
QM/EC	Quaternary Marine / Estuarine Clay / Silt
RC	Residual Clay
RC/LL	Residual Clay & Loamy Loess
RC,S	River Clay & Silt
RC,FS	Riverine Clay & Floodplain Sands and Gravel
RC,FL	Riverine Clay & Fluvial Sands and Gravel
TC	Terrace Clay
TC/LL	Terrace Clay & Loamy Loess

Local Area

Masts & Pylons



Key:

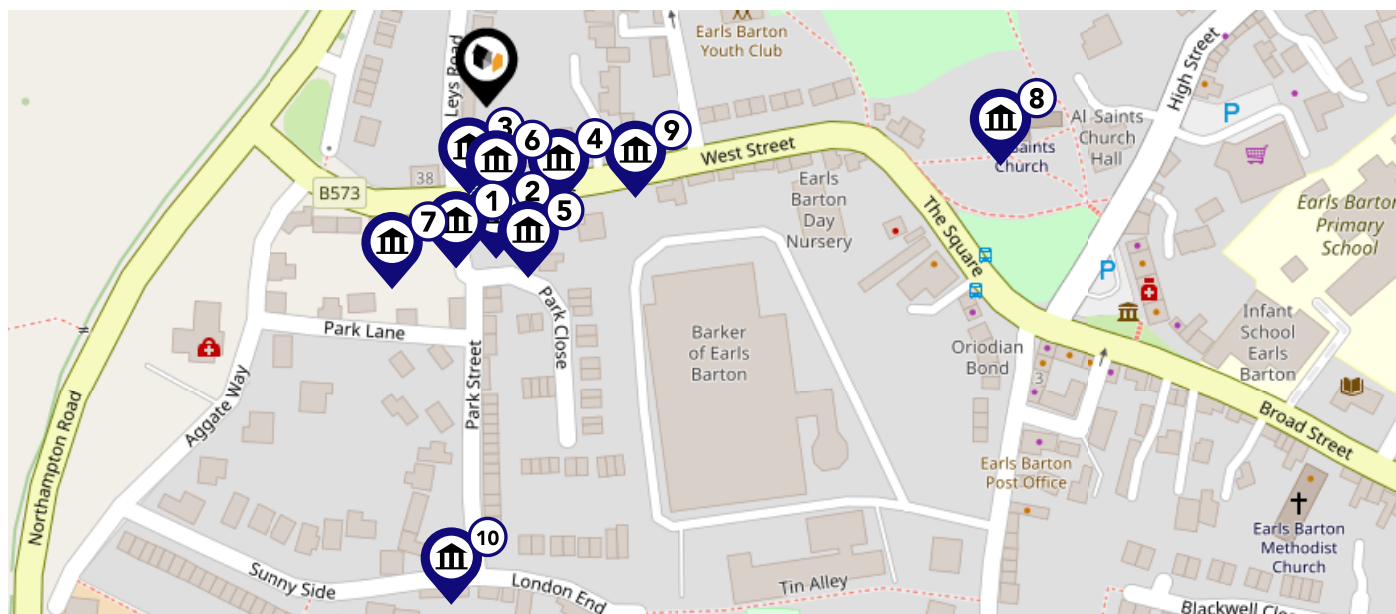
-  Power Pylons
-  Communication Masts











Maps

Listed Buildings

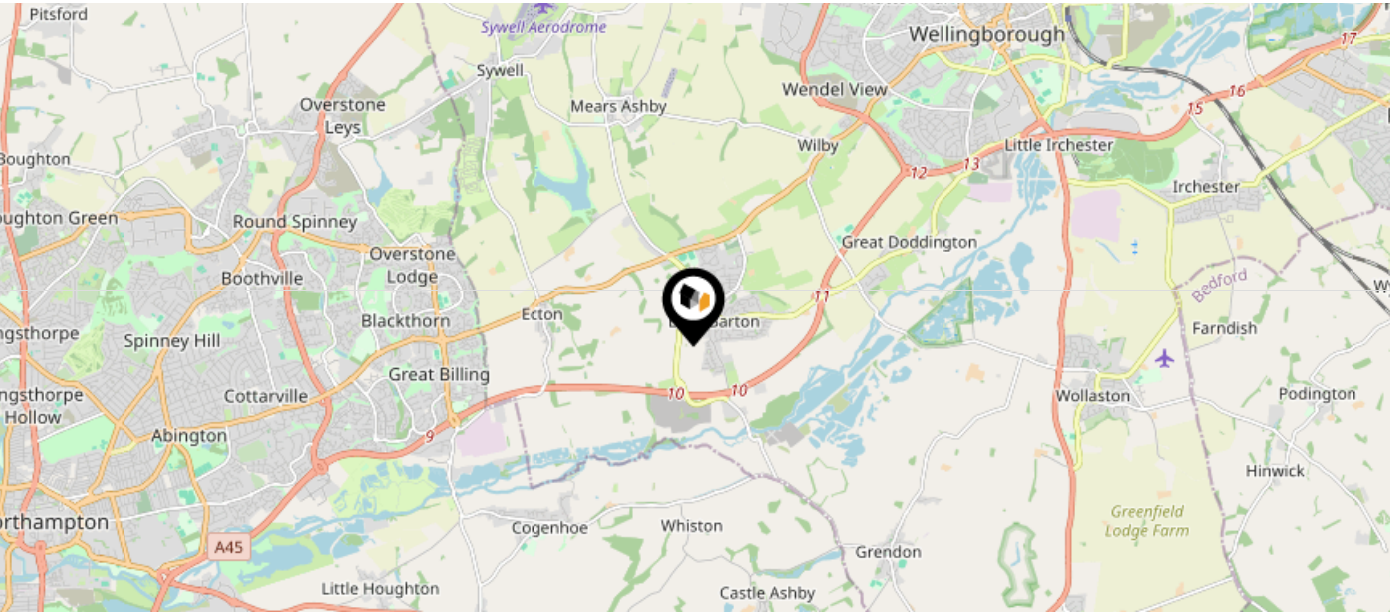
HENDERSON CONNELLAN
ESTATE AGENTS

This map displays nearby listed buildings and protected structures, as well as their listed tier and distance from the target property...



Listed Buildings in the local district		Grade	Distance
	1189599 - 33a And 35 West Street	Grade II	0.0 miles
	1371679 - 33, West Street	Grade II	0.0 miles
	1294195 - 34-36, West Street	Grade II	0.0 miles
	1371678 - 28, West Street (see Details For Further Address Information)	Grade II	0.0 miles
	1189592 - 31 And 31a West Street	Grade II	0.0 miles
	1040777 - The Leys	Grade II	0.0 miles
	1040779 - 39, West Street	Grade II	0.1 miles
	1294226 - Church Of All Saints	Grade I	0.1 miles
	1040776 - 20-22, West Street	Grade II	0.1 miles
	1294217 - Wall Approximatley 20 Metres East Of Number 24 (not Included) And Number 26	Grade II	0.1 miles

This map displays nearby areas that have been designated as Green Belt...

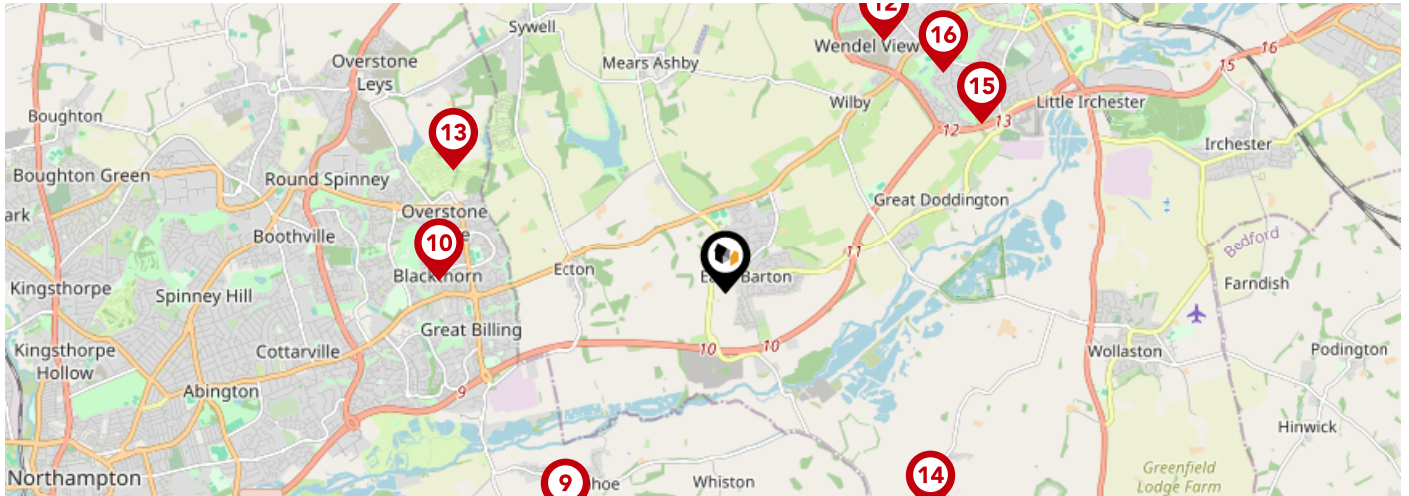


Nearby Green Belt Land

No data available.



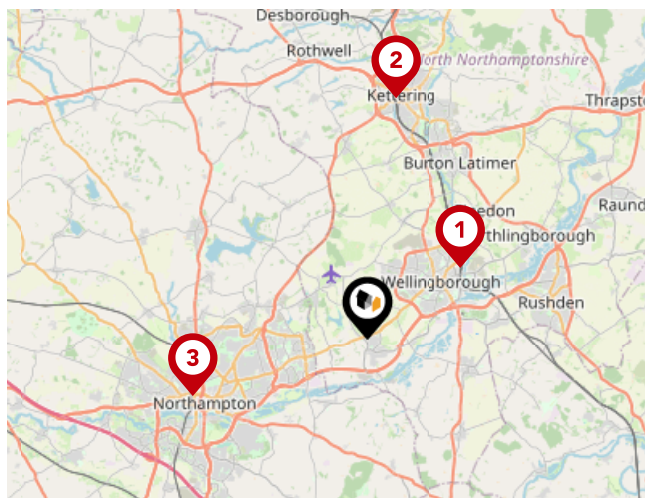
		Nursery	Primary	Secondary	College	Private
1	Earls Barton Primary School Ofsted Rating: Good Pupils: 447 Distance:0.28	<input type="checkbox"/>	<input checked="" type="checkbox"/>	<input type="checkbox"/>	<input type="checkbox"/>	<input type="checkbox"/>
2	Ecton Village Primary School Ofsted Rating: Good Pupils: 63 Distance:1.4	<input type="checkbox"/>	<input checked="" type="checkbox"/>	<input type="checkbox"/>	<input type="checkbox"/>	<input type="checkbox"/>
3	Wilby Church of England Primary School Ofsted Rating: Requires improvement Pupils: 87 Distance:1.8	<input type="checkbox"/>	<input checked="" type="checkbox"/>	<input type="checkbox"/>	<input type="checkbox"/>	<input type="checkbox"/>
4	Mears Ashby Church of England Primary School Ofsted Rating: Good Pupils: 87 Distance:2	<input type="checkbox"/>	<input checked="" type="checkbox"/>	<input type="checkbox"/>	<input type="checkbox"/>	<input type="checkbox"/>
5	Great Doddington Primary Ofsted Rating: Requires improvement Pupils: 130 Distance:2.11	<input type="checkbox"/>	<input checked="" type="checkbox"/>	<input type="checkbox"/>	<input type="checkbox"/>	<input type="checkbox"/>
6	Ecton Brook Primary School Ofsted Rating: Good Pupils: 586 Distance:2.12	<input type="checkbox"/>	<input checked="" type="checkbox"/>	<input type="checkbox"/>	<input type="checkbox"/>	<input type="checkbox"/>
7	St Andrew's Ceva Primary School Ofsted Rating: Good Pupils: 360 Distance:2.12	<input type="checkbox"/>	<input checked="" type="checkbox"/>	<input type="checkbox"/>	<input type="checkbox"/>	<input type="checkbox"/>
8	Rectory Farm Primary School Ofsted Rating: Good Pupils: 195 Distance:2.21	<input type="checkbox"/>	<input checked="" type="checkbox"/>	<input type="checkbox"/>	<input type="checkbox"/>	<input type="checkbox"/>



		Nursery	Primary	Secondary	College	Private
9	Cogenhoe Primary School Ofsted Rating: Good Pupils: 197 Distance:2.54	<input type="checkbox"/>	<input checked="" type="checkbox"/>	<input type="checkbox"/>	<input type="checkbox"/>	<input type="checkbox"/>
10	Blackthorn Primary School Ofsted Rating: Good Pupils: 243 Distance:2.61	<input type="checkbox"/>	<input checked="" type="checkbox"/>	<input type="checkbox"/>	<input type="checkbox"/>	<input type="checkbox"/>
11	Ruskin Academy Ofsted Rating: Good Pupils: 266 Distance:2.7	<input type="checkbox"/>	<input checked="" type="checkbox"/>	<input type="checkbox"/>	<input type="checkbox"/>	<input type="checkbox"/>
12	Ruskin Infant School Ofsted Rating: Good Pupils: 197 Distance:2.7	<input type="checkbox"/>	<input checked="" type="checkbox"/>	<input type="checkbox"/>	<input type="checkbox"/>	<input type="checkbox"/>
13	Overstone Park School Ofsted Rating: Not Rated Pupils: 143 Distance:2.71	<input type="checkbox"/>	<input type="checkbox"/>	<input checked="" type="checkbox"/>	<input type="checkbox"/>	<input type="checkbox"/>
14	Grendon Church of England Primary School Ofsted Rating: Outstanding Pupils: 116 Distance:2.72	<input type="checkbox"/>	<input checked="" type="checkbox"/>	<input type="checkbox"/>	<input type="checkbox"/>	<input type="checkbox"/>
15	Warwick Academy Ofsted Rating: Good Pupils: 259 Distance:2.78	<input type="checkbox"/>	<input checked="" type="checkbox"/>	<input type="checkbox"/>	<input type="checkbox"/>	<input type="checkbox"/>
16	Our Lady's Catholic Primary School Ofsted Rating: Requires improvement Pupils: 356 Distance:2.81	<input type="checkbox"/>	<input checked="" type="checkbox"/>	<input type="checkbox"/>	<input type="checkbox"/>	<input type="checkbox"/>

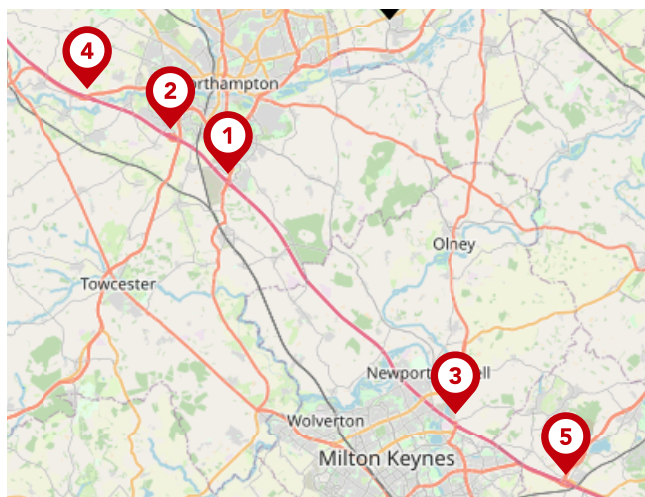
Area

Transport (National)



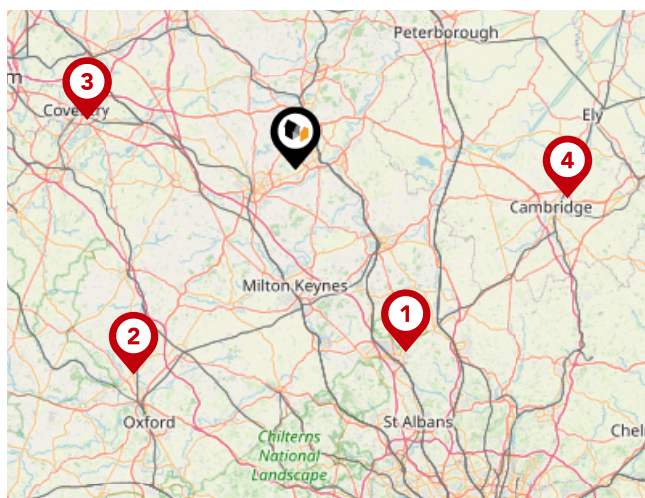
National Rail Stations

Pin	Name	Distance
1	Wellingborough Rail Station	4.27 miles
2	Kettering Rail Station	8.88 miles
3	Northampton Rail Station	6.66 miles



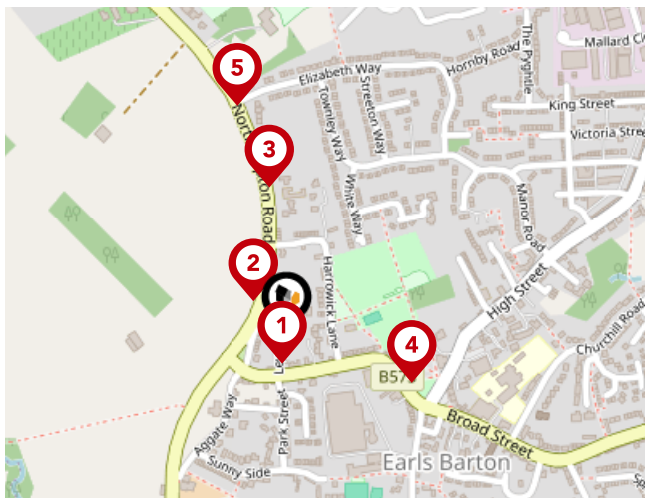
Trunk Roads/Motorways

Pin	Name	Distance
1	M1 J15	8.09 miles
2	M1 J15A	8.86 miles
3	M1 J14	14.51 miles
4	M1 J16	11.25 miles
5	M1 J13	17.73 miles



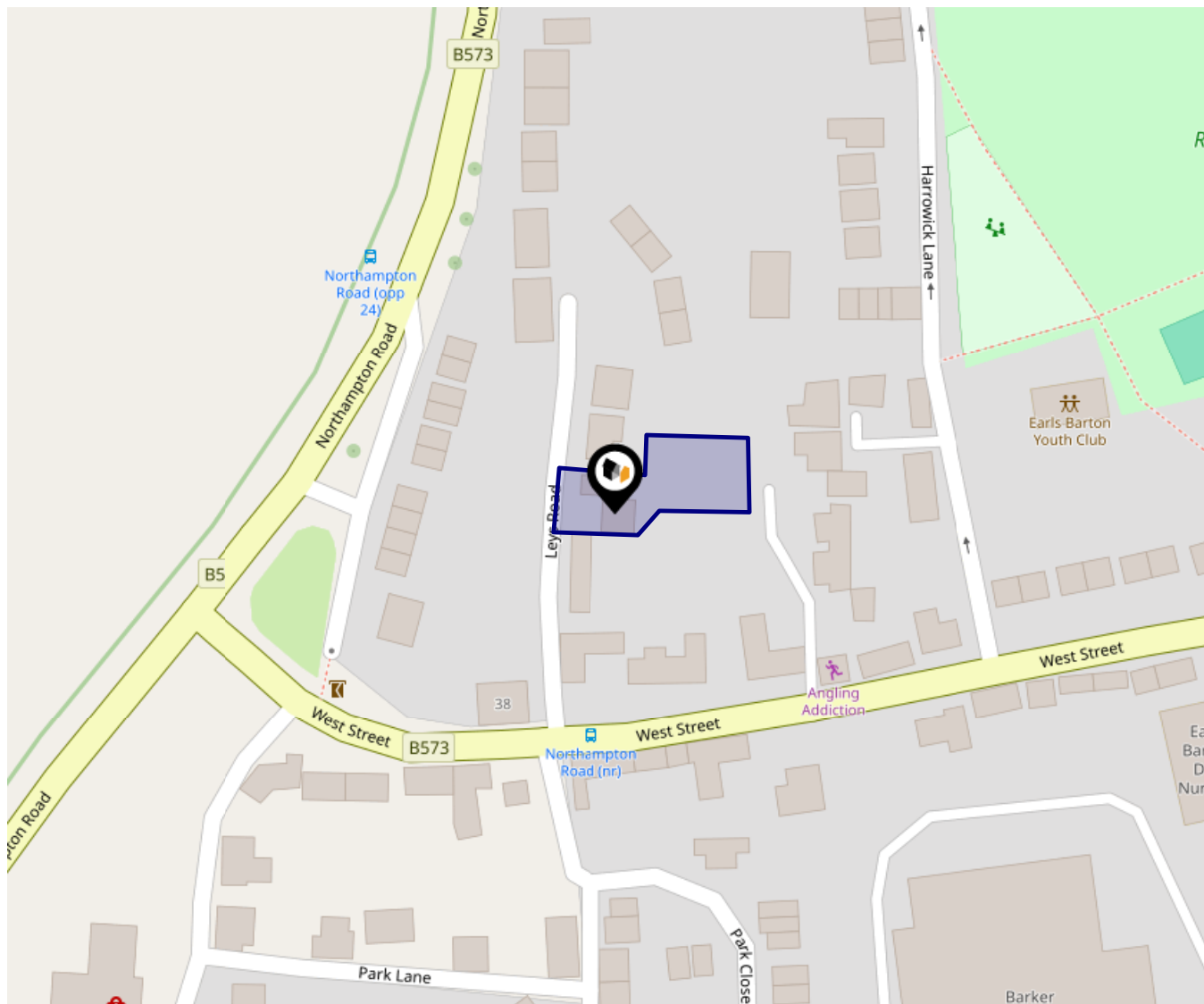
Airports/Helipads

Pin	Name	Distance
1	Luton Airport	31.22 miles
2	Kidlington	38.17 miles
3	Baginton	31.18 miles
4	Cambridge	39.68 miles



Bus Stops/Stations

Pin	Name	Distance
1	Northampton Road	0.03 miles
2	Northampton Road	0.05 miles
3	West Way	0.17 miles
4	The Old Swan PH	0.15 miles
5	Elizabeth Way	0.27 miles



This data indicates the level of noise according to the strategic noise mapping of road sources within areas with a population of at least 100,000 people (agglomerations) and along major traffic routes. This indicates a 24 hour annual average noise level with separate weightings for the evening and night periods.

Noise levels are modelled on a 10m grid at a receptor height of 4m above ground, polygons are then produced by merging neighbouring cells within the following noise classes:

- 75.0+ dB
- 70.0-74.9 dB
- 65.0-69.9 dB
- 60.0-64.9 dB
- 55.0-59.9 dB

Henderson Connellan

Data Quality

We are committed to comprehensive property data being made available upfront to make the home buying and selling process quicker, easier and cheaper. This is why we have partnered with Sprift, the UK's leading supplier of property-specific data.



Contains public sector information licensed under the Open Government License v3.0

The information contained within this report is for general information purposes only and to act as a guide to the best way to market your property for the asking price.

Sprift Technologies Ltd aggregate this data from a wide variety of sources and while we endeavour to keep the information up to date and correct, we make no representations or warranties of any kind, express or implied, about the completeness, accuracy, reliability, of the information or related graphics contained within this report for any purpose.

Any reliance you place on such information is therefore strictly at your own risk. In no event will we be liable for any loss or damage including without limitation, indirect or consequential loss or damage, or any loss or damage whatsoever arising from loss of data or profits arising out of, or in connection with, the use of this report.



Henderson Connellan

43 Nene Court Wellingborough
Northamptonshire NN8 1LD
01933 829 222

Tom.cheshire@hendersonconnellan.co.uk
www.hendersonconnellan.co.uk

