



KFT: Key Facts for Tenants

An Insight Into This Property & the Local Market

Monday 12th May 2025



FIVEWAYS CLOSE, CHEDDAR, BS27

Cooper and Tanner

2 Saxon Court Cheddar BS27 3NA

01934 740055

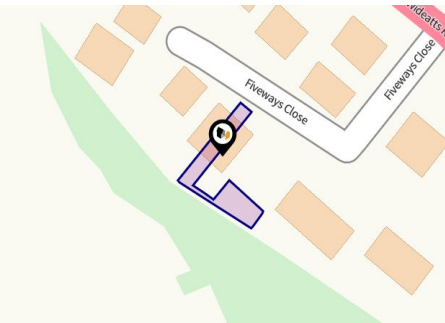

cheddar@cooperandtanner.co.uk

cooperandtanner.co.uk



Property Overview















COOPER
AND
TANNER

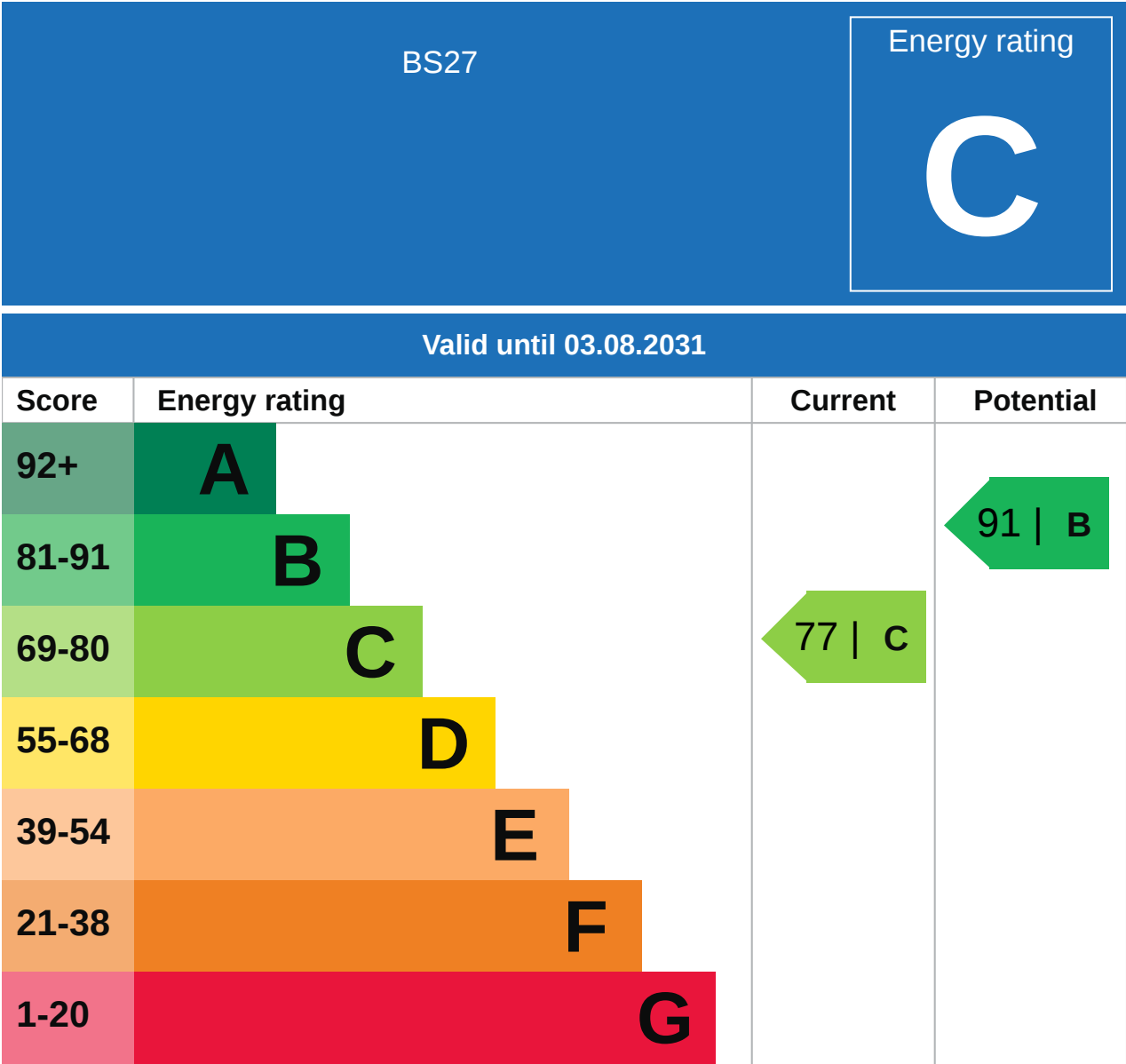


Property

Type:	Terraced	Tenure:	Freehold
Bedrooms:	2		
Floor Area:	602 ft ² / 56 m ²		
Plot Area:	0.04 acres		
Year Built :	1983-1990		
Council Tax :	Band B		
Annual Estimate:	£1,897		
Title Number:	ST117888		

Local Area

Local Authority:	Somerset	Estimated Broadband Speeds (Standard - Superfast - Ultrafast)		
Conservation Area:	No			
Flood Risk:				
• Rivers & Seas	Very low	16 mb/s	52 mb/s	1800 mb/s
• Surface Water	Very low			
Mobile Coverage: (based on calls indoors)		Satellite/Fibre TV Availability:		
				
				
				



Property

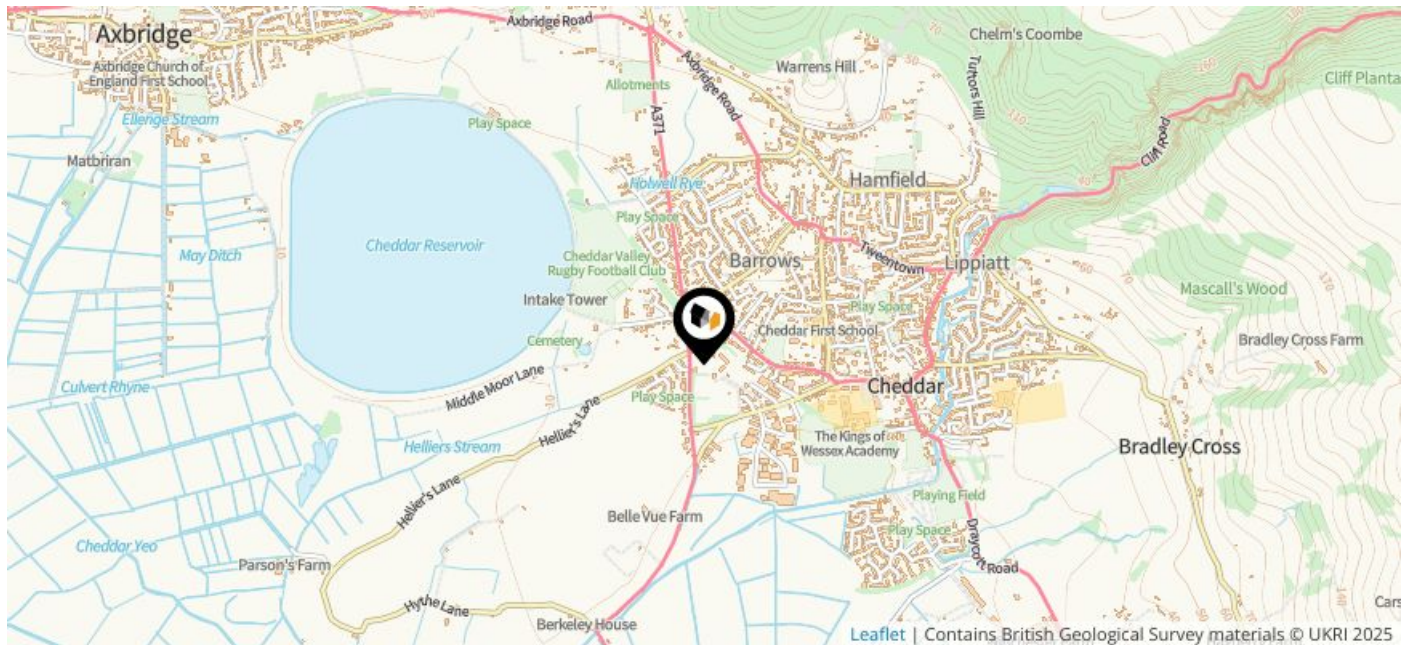
EPC - Additional Data

COOPER
AND
TANNER

Additional EPC Data

Property Type:	House
Build Form:	Mid-Terrace
Transaction Type:	Rental
Energy Tariff:	Single
Main Fuel:	Mains gas (not community)
Main Gas:	Yes
Flat Top Storey:	No
Top Storey:	0
Glazing Type:	Double glazing installed during or after 2002
Previous Extension:	0
Open Fireplace:	0
Ventilation:	Natural
Walls:	Cavity wall, as built, insulated (assumed)
Walls Energy:	Good
Roof:	Pitched, 300 mm loft insulation
Roof Energy:	Very Good
Main Heating:	Boiler and radiators, mains gas
Main Heating Controls:	Programmer, room thermostat and TRVs
Hot Water System:	From main system
Hot Water Energy Efficiency:	Good
Lighting:	Low energy lighting in all fixed outlets
Floors:	Solid, no insulation (assumed)
Total Floor Area:	56 m ²

This map displays nearby coal mine entrances and their classifications.



Mine Entry

- ✕ Adit
- ✕ Gutter Pit
- ✕ Shaft

The Coal Authority has records of over 175,000 mine entries within the UK captured in the National Coal Mining database, derived from sources including abandonment plans, geological and topographical plans.

Coal mining activity is recorded as far back as the 13th century, but prior to 1872 there was no requirement to deposit abandonment plans. It is therefore believed there may be many unrecorded mine entries of which the Authority has no information or knowledge. These entries do not, therefore, appear within the Authority's national dataset as shown on this map.

Maps

Conservation Areas

COOPER
AND
TANNER

This map displays nearby official conservation areas. Every local authority in England has at least one conservation area. Most are designated by the Council as the local planning authority, though Historic England and the Secretary of State also have the power to create them.



Nearby Conservation Areas



Cheddar



Axbridge



Weare



Stone Allerton



Westbury sub Mendip



Loxton



Christon



Ubley



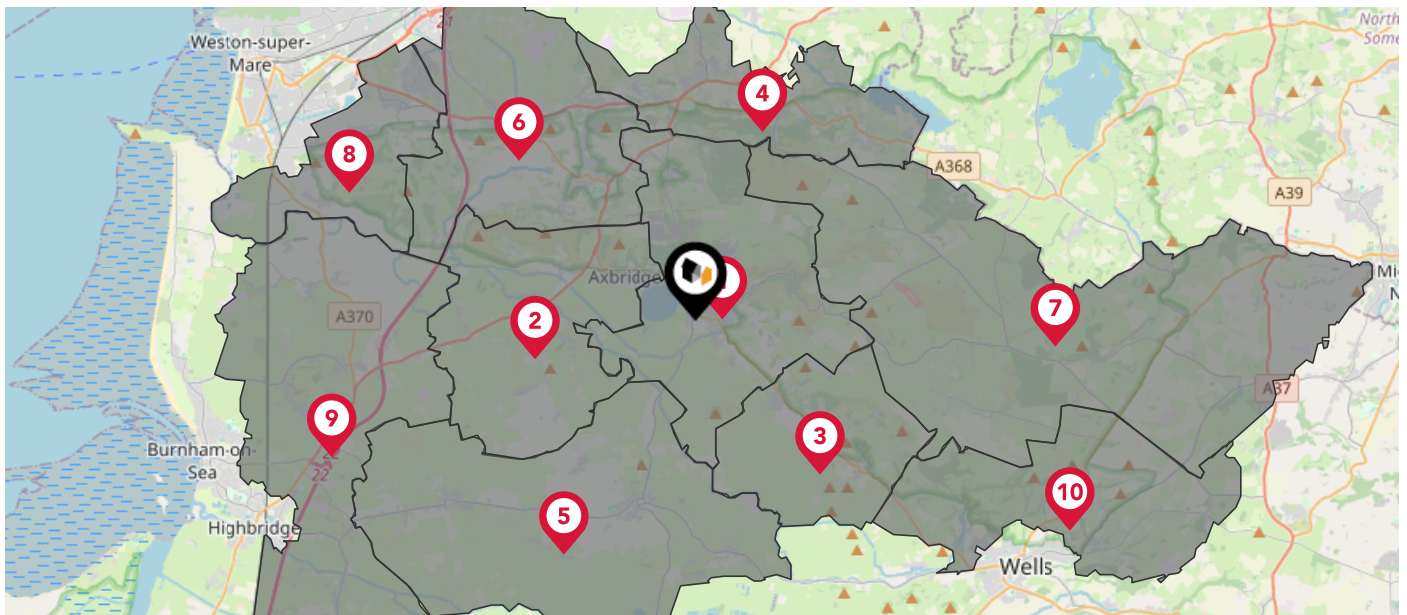
Compton Martin

Maps

Council Wards

COOPER
AND
TANNER

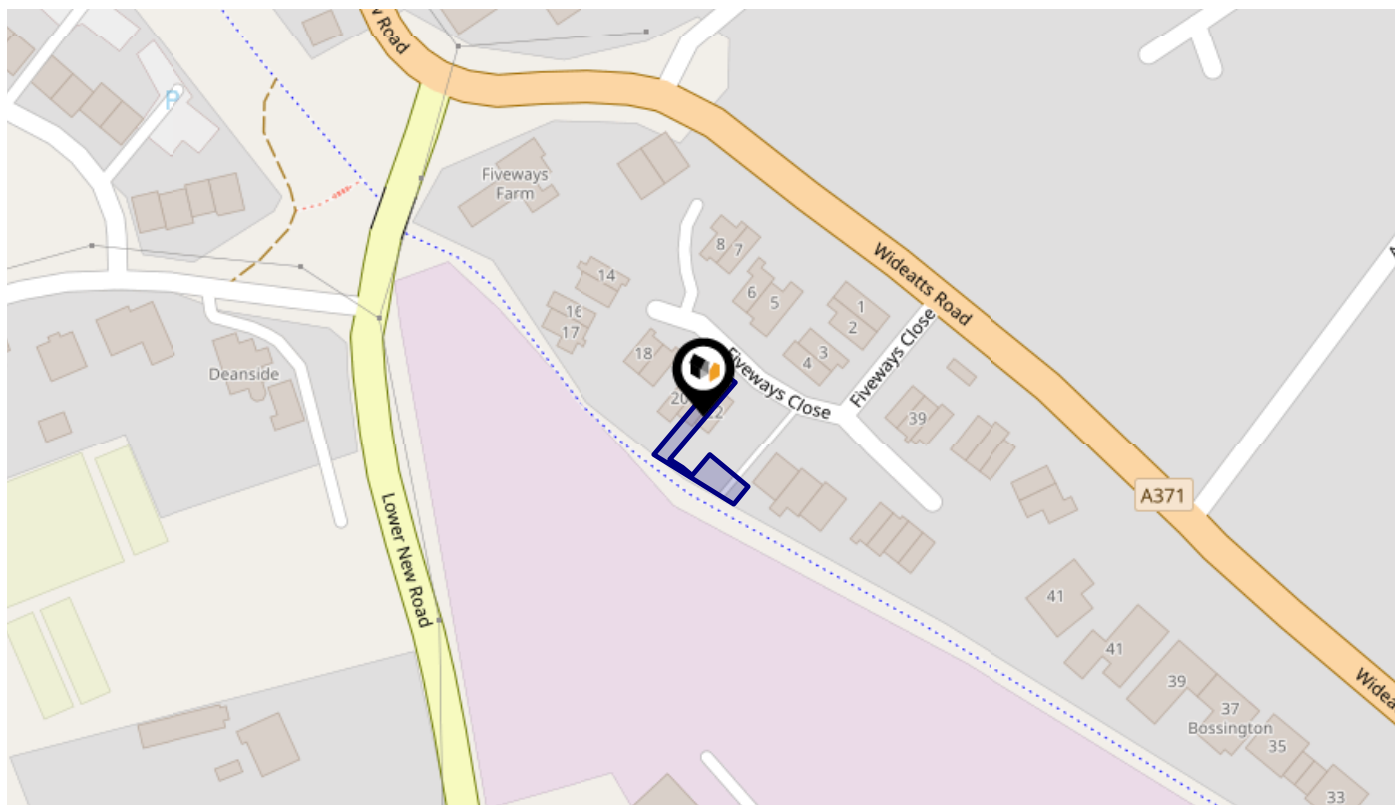
The UK is divided into wards that are used for local elections to elect local government councillors. Sometimes these are known as 'electoral divisions'. Population counts can vary substantially between wards, but the national average is about 5,500



Nearby Council Wards

- 1 Cheddar and Shipham Ward
- 2 Axevale Ward
- 3 Rodney and Westbury Ward
- 4 Blagdon & Churchill Ward
- 5 Wedmore and Mark Ward
- 6 Banwell & Winscombe Ward
- 7 Chewton Mendip and Ston Easton Ward
- 8 Hutton & Locking Ward
- 9 Knoll Ward
- 10 St. Cuthbert Out North Ward

This map displays the noise levels from nearby network rail and HS1 railway routes that affect this property...



Rail Noise Data

This data indicates the level of noise according to the strategic noise mapping of rail sources within areas with a population of at least 100,000 people (agglomerations) and along Network Rail and HS1 traffic routes.

The data indicates the annual average noise levels for the 16-hour period between 0700 - 2300.

Noise levels are modelled on a 10m grid at a receptor height of 4m above ground, polygons are then produced by merging neighbouring cells within the following noise classes:

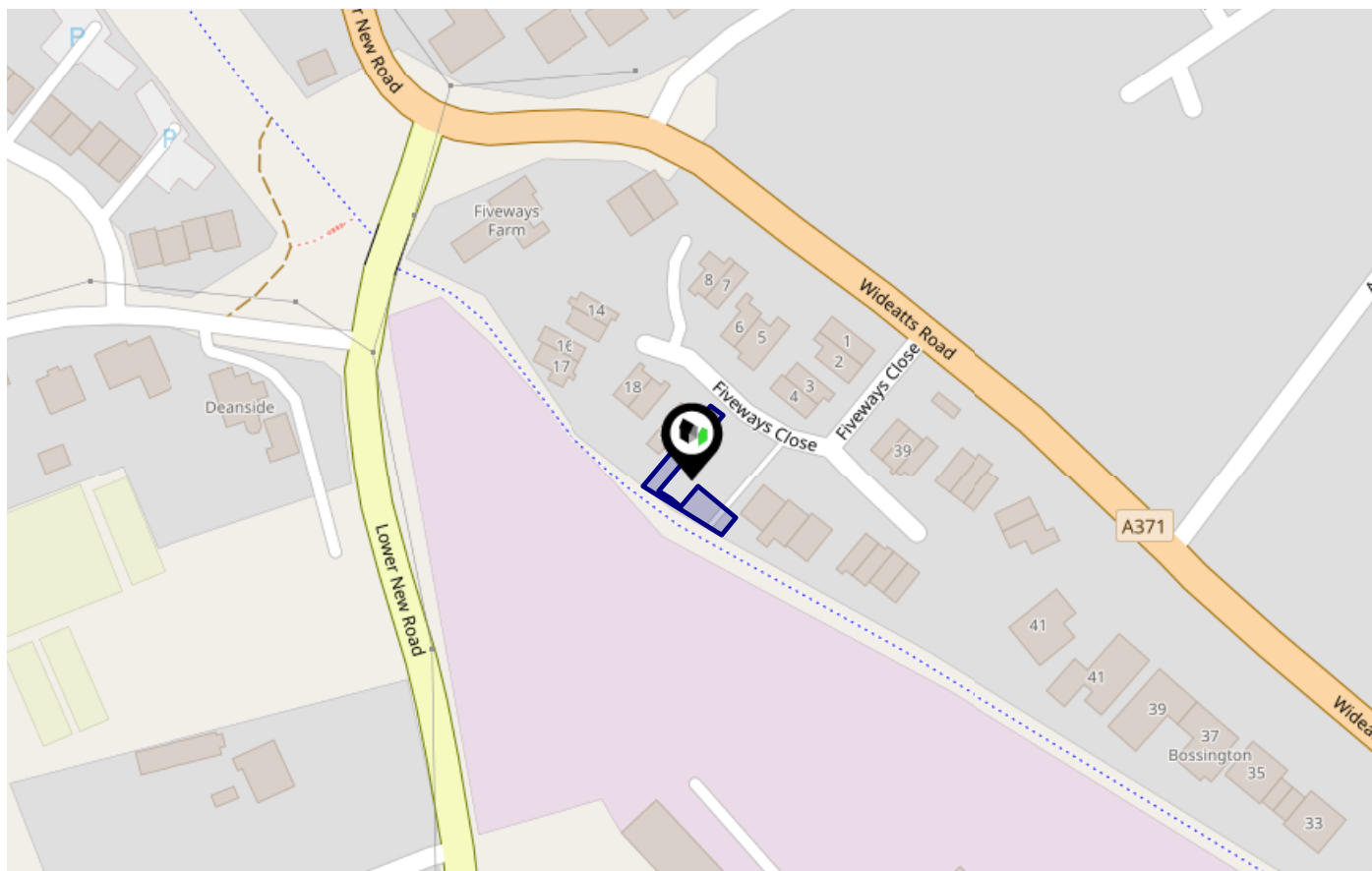
5		75.0+ dB	■
4		70.0-74.9 dB	■
3		65.0-69.9 dB	■
2		60.0-64.9 dB	■
1		55.0-59.9 dB	■

Flood Risk

Rivers & Seas - Flood Risk

COOPER
AND
TANNER

This map shows the chance of flooding from rivers and / or the sea, taking into account flood defences and their condition.




Risk Rating: Very low

The map does not contain sufficient information for it to be used to determine flood risk to individual properties, but it does give you an indication of whether your area may be affected by surface water flooding at this risk level.

- High Risk** - an area which has a chance of flooding of greater than 1 in 30 (3.3%) in any one year.
- Medium Risk** - an area which has a chance of flooding of greater than 1 in 100 (1.0%) in any one year.
- Low Risk** - an area which has a chance of flooding of greater than 1 in 1000 (0.25%) in any one year.
- Very Low Risk** - an area in which the risk is below 1 in 1000 (0.25%) in any one year.

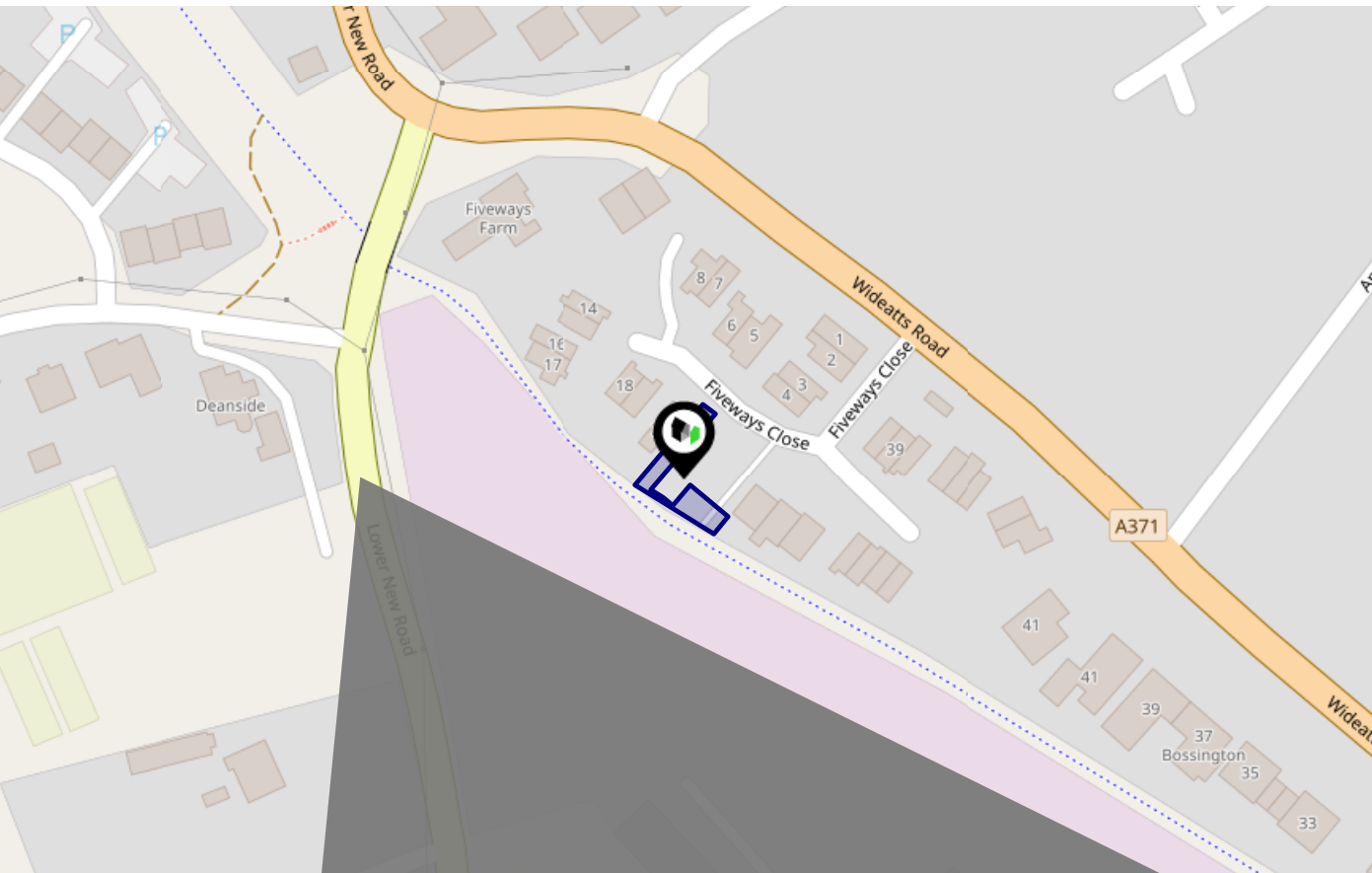
Chance of flooding to the following depths at this property:



Flood Risk

Rivers & Seas - Climate Change

This map shows the future chance of flooding from rivers and / or the sea **between 2036 and 2069**, taking into account flood defences and their condition. The government climate change models cannot predict exactly when the chance of flooding will go up. It could happen at any time during the time period.




Risk Rating: Very low

The map does not contain sufficient information for it to be used to determine flood risk to individual properties, but it does give you an indication of whether your area may be affected by surface water flooding at this risk level.

- High Risk** - an area which has a chance of flooding of greater than 1 in 30 (3.3%) in any one year.
- Medium Risk** - an area which has a chance of flooding of greater than 1 in 100 (1.0%) in any one year.
- Low Risk** - an area which has a chance of flooding of greater than 1 in 1000 (0.1%) in any one year.
- Very Low Risk** - an area in which the risk is below 1 in 1000 (0.1%) in any one year.

Chance of flooding to the following depths at this property:

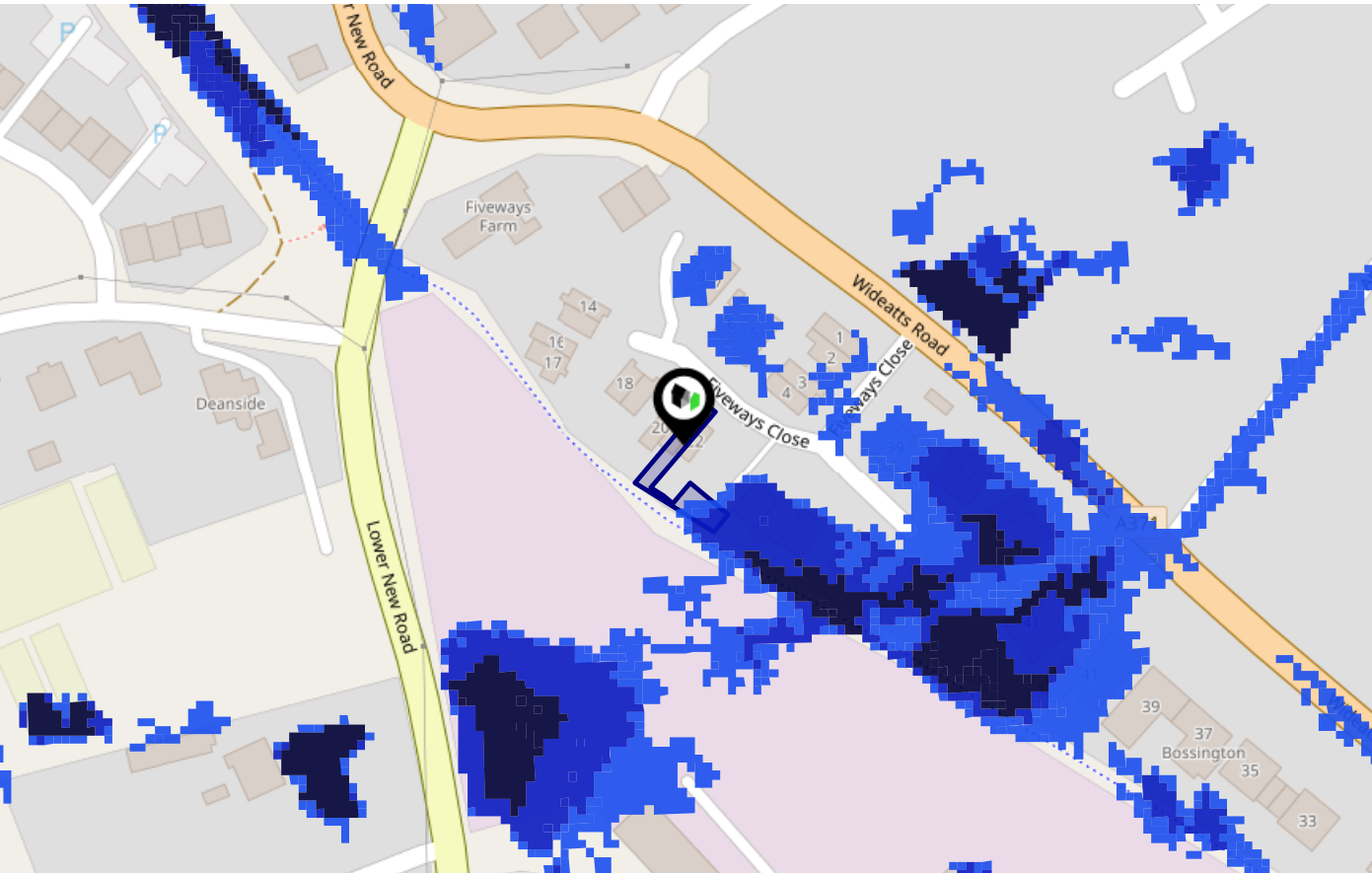


Flood Risk

Surface Water - Flood Risk

COOPER
AND
TANNER

This map shows the chance of flooding where rainwater has nowhere to drain. This kind of flooding can occur far from rivers or seas.



Risk Rating: Very low

The map does not contain sufficient information for it to be used to determine flood risk to individual properties, but it does give you an indication of whether your area may be affected by surface water flooding at this risk level.

- High Risk** - an area which has a chance of flooding of greater than 1 in 30 (3.3%) in any one year.
- Medium Risk** - an area which has a chance of flooding of greater than 1 in 100 (1.0%) in any one year.
- Low Risk** - an area which has a chance of flooding of greater than 1 in 1000 (0.25%) in any one year.
- Very Low Risk** - an area in which the risk is below 1 in 1000 (0.25%) in any one year.

Chance of flooding to the following depths at this property:

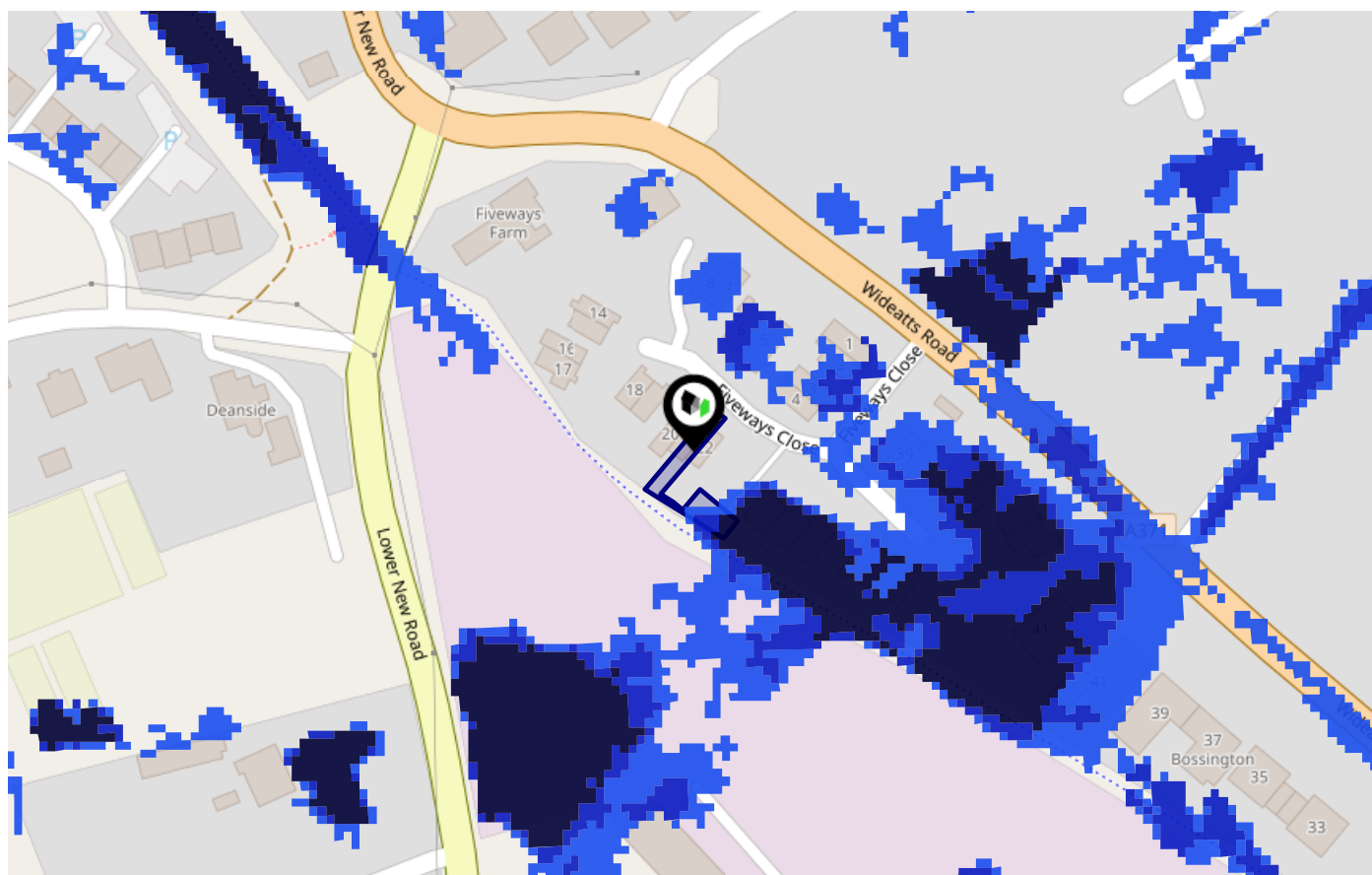


Flood Risk

Surface Water - Climate Change

COOPER
AND
TANNER

This map shows the future chance of flooding **between 2040 and 2060** where rainwater has nowhere to drain. This kind of flooding can occur far from rivers or seas. The government climate change models cannot predict exactly when the chance of flooding will go up. It could happen at any time during the time period.




Risk Rating: Very low

The map does not contain sufficient information for it to be used to determine flood risk to individual properties, but it does give you an indication of whether your area may be affected by surface water flooding at this risk level.

- High Risk** - an area which has a chance of flooding of greater than 1 in 30 (3.3%) in any one year.
- Medium Risk** - an area which has a chance of flooding of greater than 1 in 100 (1.0%) in any one year.
- Low Risk** - an area which has a chance of flooding of greater than 1 in 1000 (0.1%) in any one year.
- Very Low Risk** - an area in which the risk is below 1 in 1000 (0.1%) in any one year.

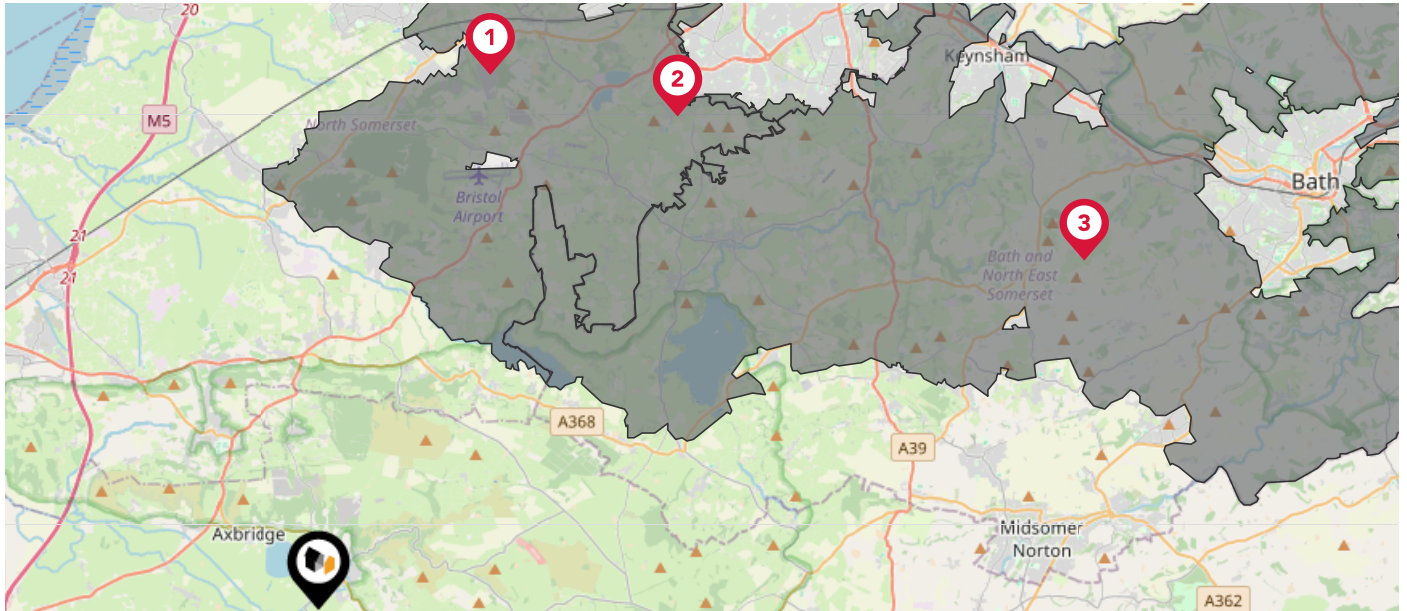
Chance of flooding to the following depths at this property:



KFT - Key Facts for Tenants

Powered by
aprift
Lettings Intelligence

This map displays nearby areas that have been designated as Green Belt...



Nearby Green Belt Land

1

Bath and Bristol Green Belt - North Somerset

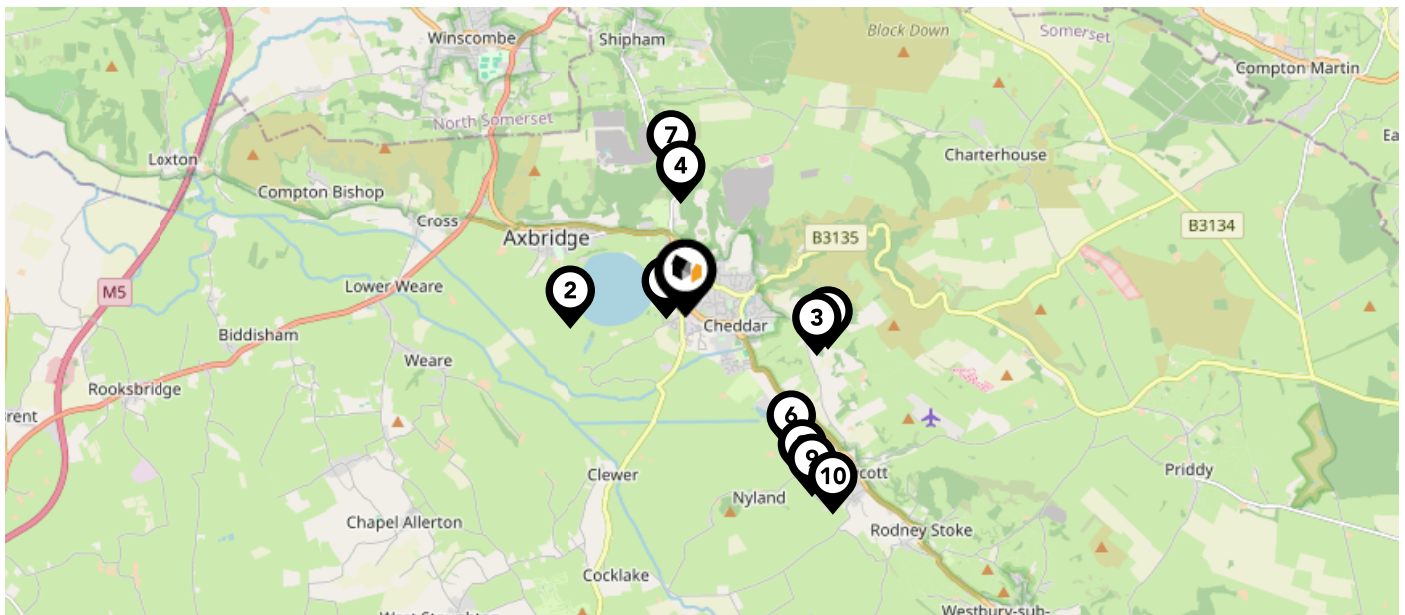
2

Bath and Bristol Green Belt - Bristol, City of

3

Bath and Bristol Green Belt - Bath and North East Somerset

This map displays the location of known landfill sites. Historic sites are where there is no environmental permit in force. Active sites are currently authorised by the Environment Agency under Environmental Permitting Regulations.



Nearby Landfill Sites

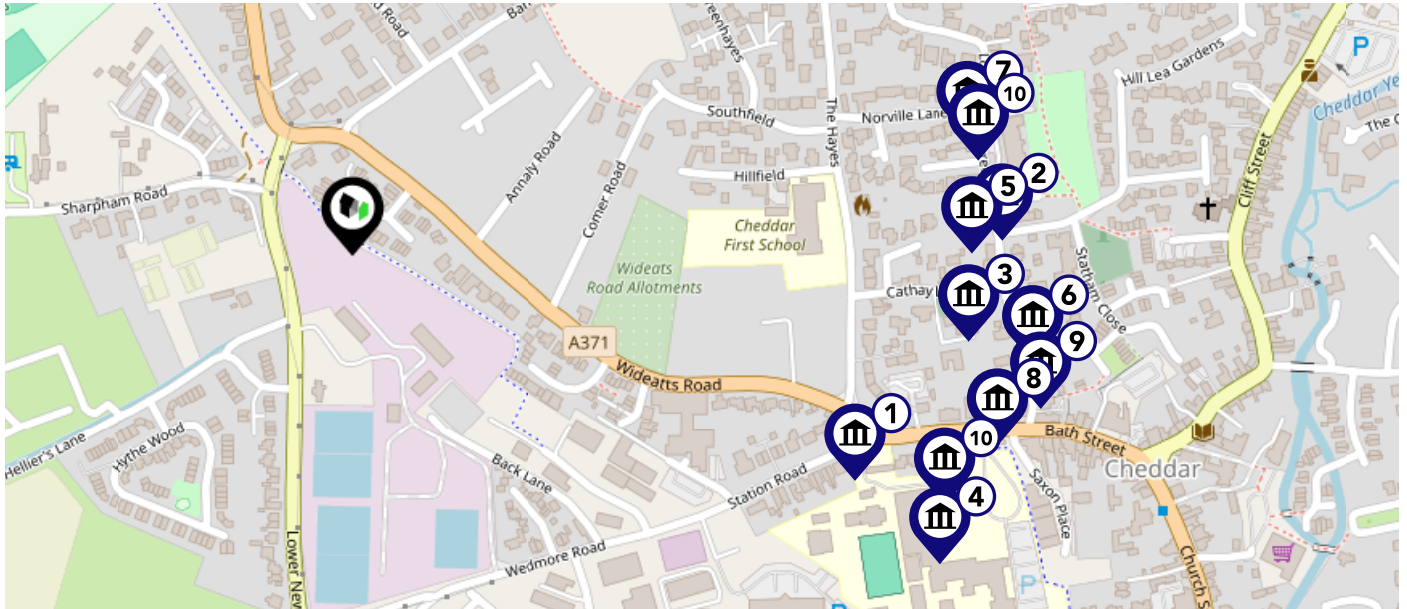
1	Land adjoining playing fields-Sharpham Road, Cheddar	Historic Landfill
2	Axbridge Refuse Tip-Moorland Street, Axbridge, Somerset	Historic Landfill
3	Bradley Farm-Cheddar, Somerset	Historic Landfill
4	Shipham Quarry-Shipham	Historic Landfill
5	Bradley Farm-Cheddar, Somerset	Historic Landfill
6	Carscliffe Farm-Cheddar, Somerset	Historic Landfill
7	Shipham Quarry-Shipham	Historic Landfill
8	Latches Lane-Draycott, Cheddar, Somerset	Historic Landfill
9	OS Plots 1100 And 0217-Latches Lane, Draycott, Cheddar, Somerset	Historic Landfill
10	Hardmead Lane-Draycott, Cheddar, Somerset	Historic Landfill












Maps

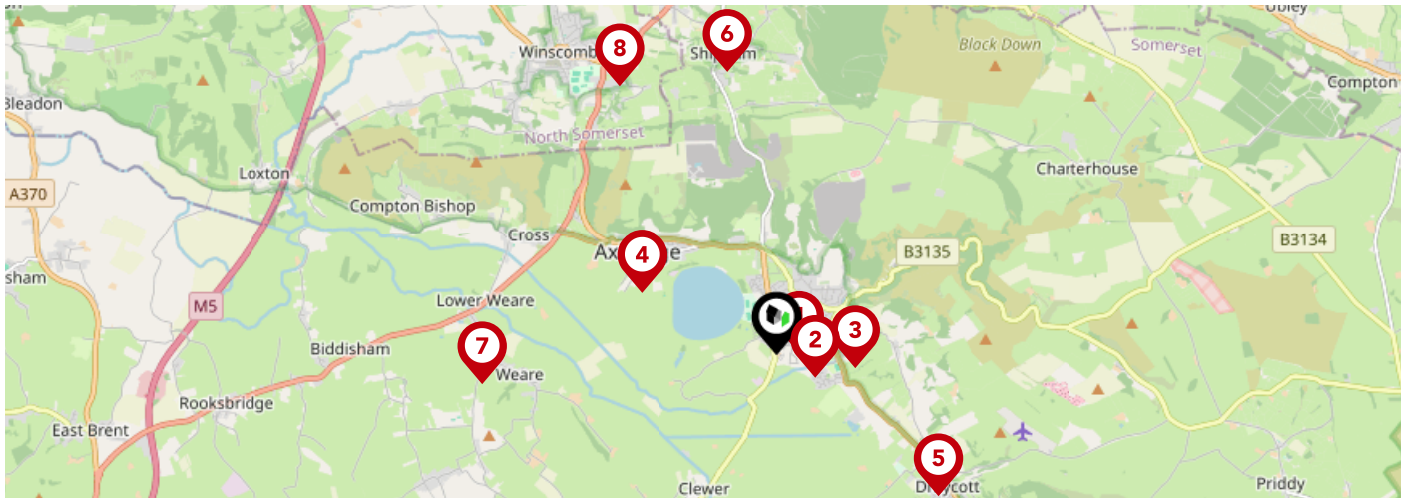
Listed Buildings

COOPER
AND
TANNER

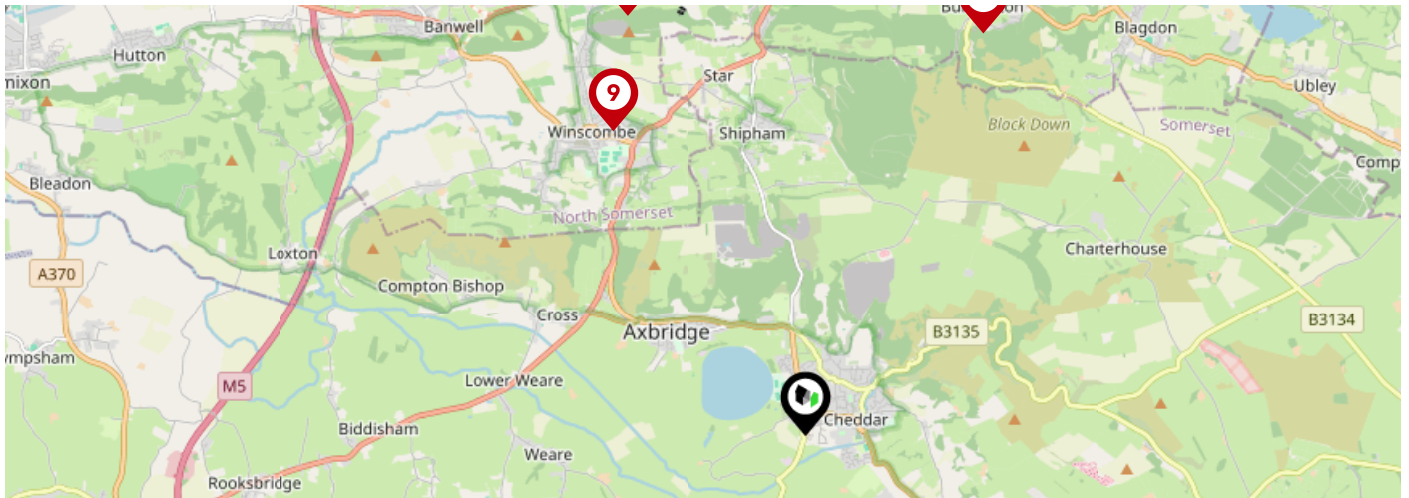
This map displays nearby listed buildings and protected structures, as well as their listed tier and distance from the target property...



Listed Buildings in the local district	Grade	Distance
 1431285 - Cheddar War Memorial	Grade II	0.3 miles
 1344881 - Hannah Mores Cottage	Grade II	0.4 miles
 1296121 - Baptist Chapel	Grade II	0.4 miles
 1173737 - Former Chapel Dedicated To St Columbanus, Now Ruin, In The Grounds Of Kings Of Wessex School At Ngr St 4573 5315	Grade II	0.4 miles
 1059112 - The Dolphins	Grade II	0.4 miles
 1296090 - The Manor House And Attached Stables	Grade II	0.4 miles
 1059113 - Norville House And Forecourt Wall	Grade II	0.4 miles
 1059117 - Ivy Farmhouse	Grade II	0.4 miles
 1173693 - Fern Bank	Grade II	0.4 miles
 1059118 - Hanham Manor	Grade II	0.4 miles
 1059114 - Norville Cottage	Grade II	0.4 miles



		Nursery	Primary	Secondary	College	Private
1	Cheddar First School Ofsted Rating: Good Pupils: 333 Distance:0.2	<input type="checkbox"/>	<input checked="" type="checkbox"/>	<input type="checkbox"/>	<input type="checkbox"/>	<input type="checkbox"/>
2	The Kings of Wessex Academy Ofsted Rating: Good Pupils: 1045 Distance:0.41	<input type="checkbox"/>	<input type="checkbox"/>	<input checked="" type="checkbox"/>	<input type="checkbox"/>	<input type="checkbox"/>
3	Fairlands Middle School Ofsted Rating: Good Pupils: 434 Distance:0.74	<input type="checkbox"/>	<input type="checkbox"/>	<input checked="" type="checkbox"/>	<input type="checkbox"/>	<input type="checkbox"/>
4	Axbridge Church of England First School Academy Ofsted Rating: Good Pupils: 185 Distance:1.38	<input type="checkbox"/>	<input checked="" type="checkbox"/>	<input type="checkbox"/>	<input type="checkbox"/>	<input type="checkbox"/>
5	Draycott & Rodney Stoke Church of England First School Ofsted Rating: Good Pupils: 72 Distance:1.99	<input type="checkbox"/>	<input checked="" type="checkbox"/>	<input type="checkbox"/>	<input type="checkbox"/>	<input type="checkbox"/>
6	Shipham Church of England First School Ofsted Rating: Good Pupils: 91 Distance:2.66	<input type="checkbox"/>	<input checked="" type="checkbox"/>	<input type="checkbox"/>	<input type="checkbox"/>	<input type="checkbox"/>
7	Weare Academy First School Ofsted Rating: Good Pupils: 165 Distance:2.75	<input type="checkbox"/>	<input checked="" type="checkbox"/>	<input type="checkbox"/>	<input type="checkbox"/>	<input type="checkbox"/>
8	Sidcot School Ofsted Rating: Not Rated Pupils: 639 Distance:2.88	<input type="checkbox"/>	<input type="checkbox"/>	<input checked="" type="checkbox"/>	<input type="checkbox"/>	<input type="checkbox"/>

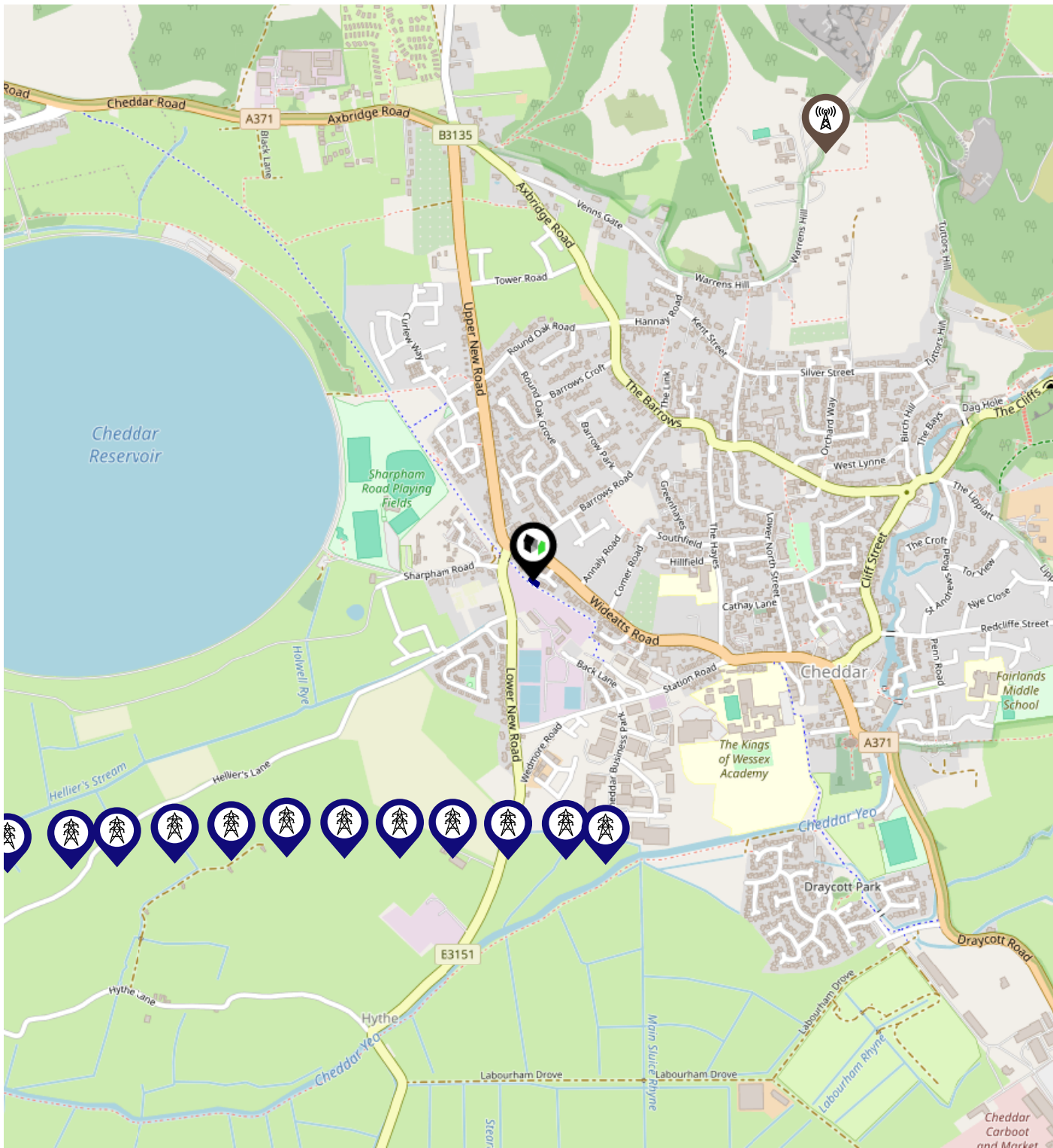


		Nursery	Primary	Secondary	College	Private
9	Winscombe Primary School Ofsted Rating: Good Pupils: 212 Distance:3.33	<input type="checkbox"/>	<input checked="" type="checkbox"/>	<input type="checkbox"/>	<input type="checkbox"/>	<input type="checkbox"/>
10	Wedmore First School Academy Ofsted Rating: Good Pupils: 186 Distance:3.96	<input type="checkbox"/>	<input checked="" type="checkbox"/>	<input type="checkbox"/>	<input type="checkbox"/>	<input type="checkbox"/>
11	Burrington Church of England Primary School Ofsted Rating: Good Pupils: 101 Distance:4.06	<input type="checkbox"/>	<input checked="" type="checkbox"/>	<input type="checkbox"/>	<input type="checkbox"/>	<input type="checkbox"/>
12	St Lawrence's CofE Primary School Ofsted Rating: Good Pupils: 49 Distance:4.17	<input type="checkbox"/>	<input checked="" type="checkbox"/>	<input type="checkbox"/>	<input type="checkbox"/>	<input type="checkbox"/>
13	Sandford Primary School Ofsted Rating: Outstanding Pupils: 148 Distance:4.21	<input type="checkbox"/>	<input checked="" type="checkbox"/>	<input type="checkbox"/>	<input type="checkbox"/>	<input type="checkbox"/>
14	Churchill Academy & Sixth Form Ofsted Rating: Requires improvement Pupils: 1589 Distance:4.26	<input type="checkbox"/>	<input type="checkbox"/>	<input checked="" type="checkbox"/>	<input type="checkbox"/>	<input type="checkbox"/>
15	Churchill Church of England Primary School Ofsted Rating: Good Pupils: 205 Distance:4.38	<input type="checkbox"/>	<input checked="" type="checkbox"/>	<input type="checkbox"/>	<input type="checkbox"/>	<input type="checkbox"/>
16	Hugh Sexey Church of England Middle School Ofsted Rating: Good Pupils: 655 Distance:4.45	<input type="checkbox"/>	<input type="checkbox"/>	<input checked="" type="checkbox"/>	<input type="checkbox"/>	<input type="checkbox"/>



Local Area

Masts & Pylons

COOPER
AND
TANNER

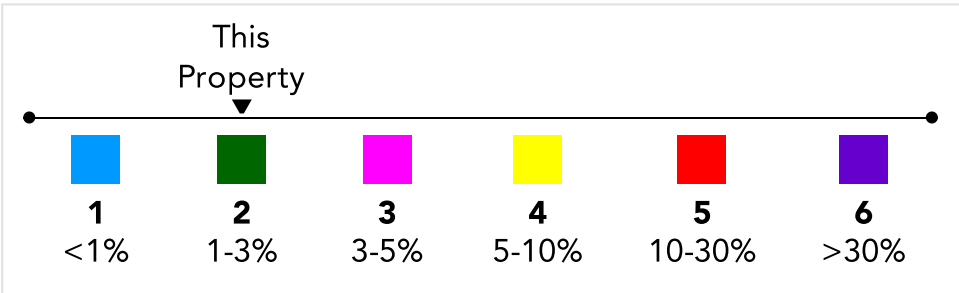
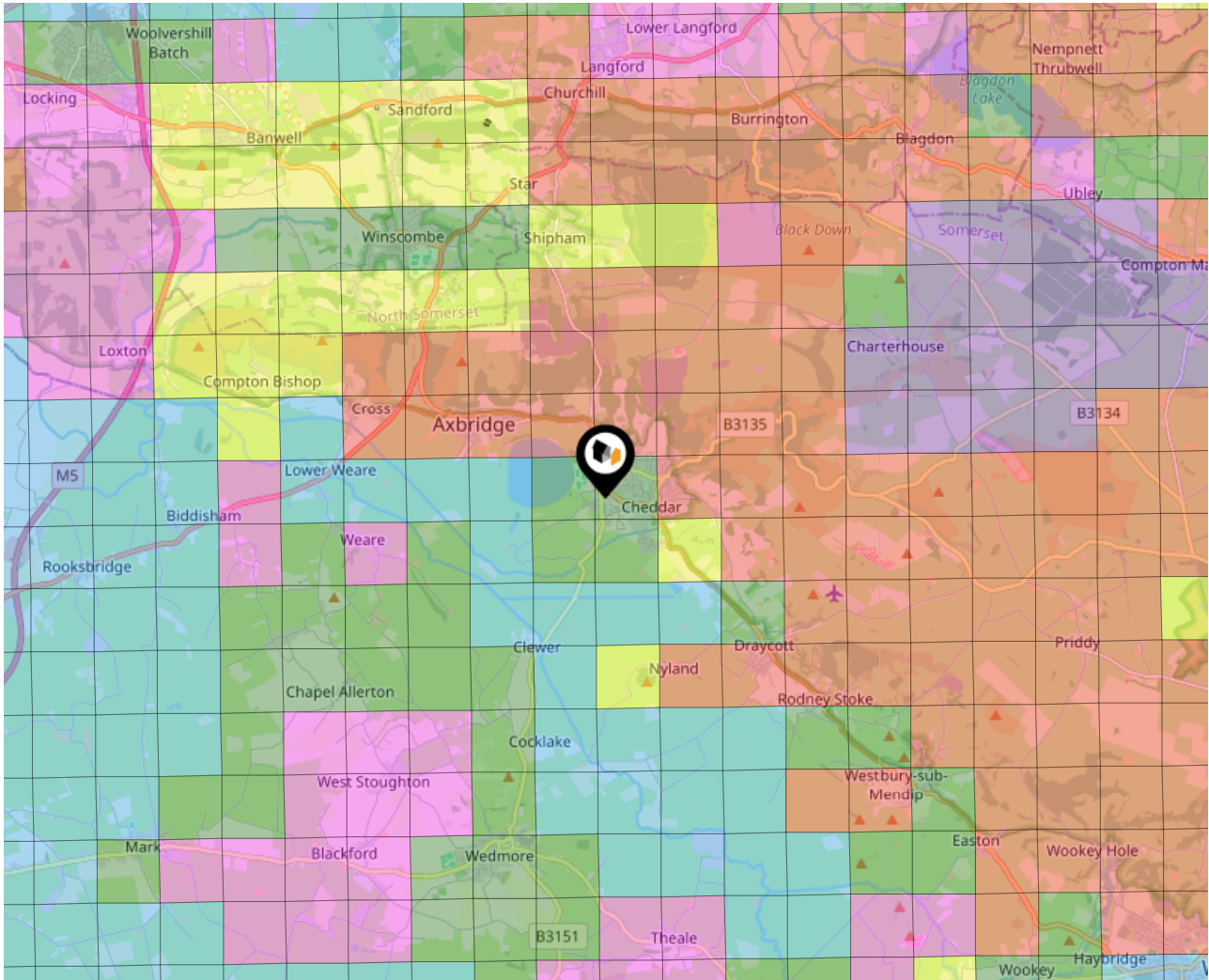


Key:

-  Power Pylons
-  Communication Masts

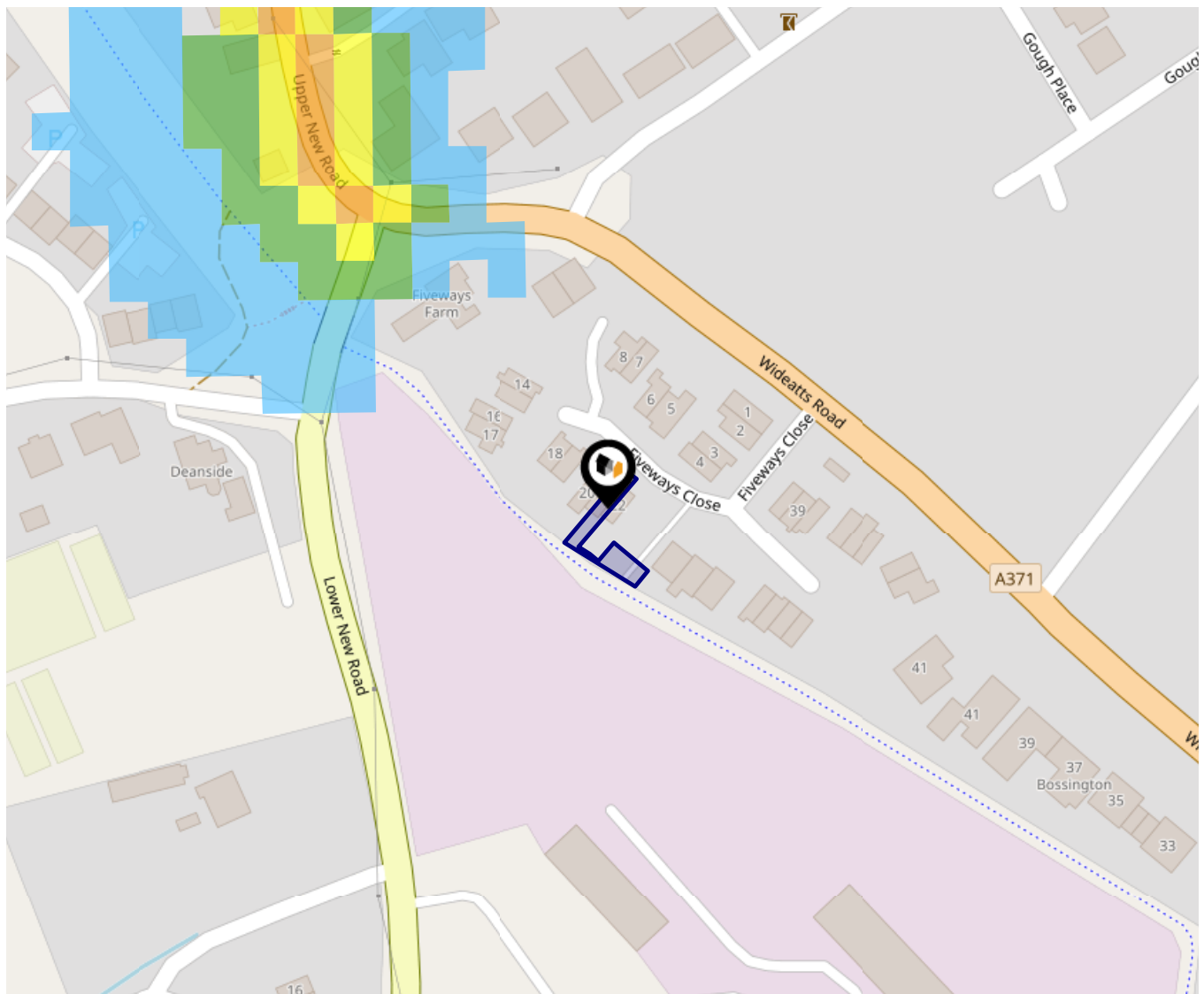
What is Radon?

Radon is a natural radioactive gas, which enters buildings from the ground. Exposure to high concentrations increases the risk of lung cancer. The UK Health Security Agency (UKHSA) recommends that radon levels should be reduced in homes where the annual average is at or above 200 becquerels per cubic metre (200 Bq/m³).








Local Area Road Noise

COOPER
AND
TANNER



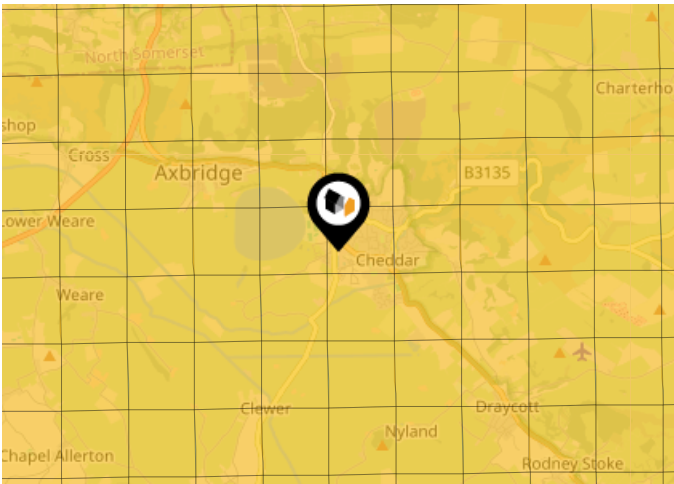
This data indicates the level of noise according to the strategic noise mapping of road sources within areas with a population of at least 100,000 people (agglomerations) and along major traffic routes. This indicates a 24 hour annual average noise level with separate weightings for the evening and night periods.

Noise levels are modelled on a 10m grid at a receptor height of 4m above ground, polygons are then produced by merging neighbouring cells within the following noise classes:

-  75.0+ dB
 70.0-74.9 dB
 65.0-69.9 dB
 60.0-64.9 dB
 55.0-59.9 dB

Ground Composition for this Address (Surrounding square kilometer zone around property)

Carbon Content:	HIGH	Soil Texture:	LOAM TO SILTY LOAM
Parent Material Grain:	ARGILLIC - ARENACEOUS	Soil Depth:	SHALLOW
Soil Group:	MEDIUM(SILTY) TO LIGHT(SILTY) TO HEAVY		

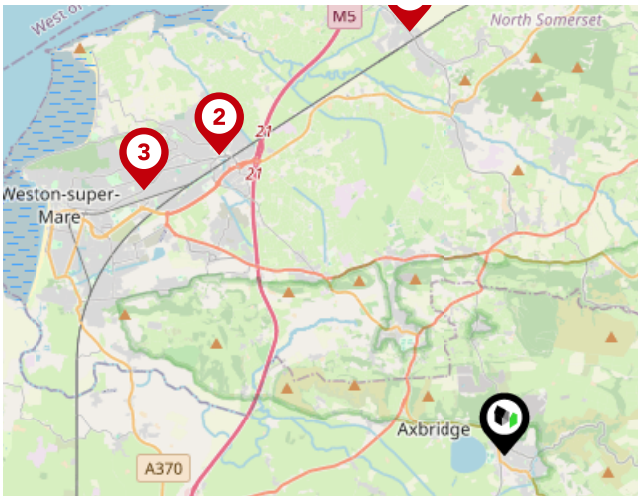


Primary Classifications (Most Common Clay Types)

C/M	Claystone / Mudstone
FPC,S	Floodplain Clay, Sand / Gravel
FC,S	Fluvial Clays & Silts
FC,S,G	Fluvial Clays, Silts, Sands & Gravel
PM/EC	Prequaternary Marine / Estuarine Clay / Silt
QM/EC	Quaternary Marine / Estuarine Clay / Silt
RC	Residual Clay
RC/LL	Residual Clay & Loamy Loess
RC,S	River Clay & Silt
RC,FS	Riverine Clay & Floodplain Sands and Gravel
RC,FL	Riverine Clay & Fluvial Sands and Gravel
TC	Terrace Clay
TC/LL	Terrace Clay & Loamy Loess

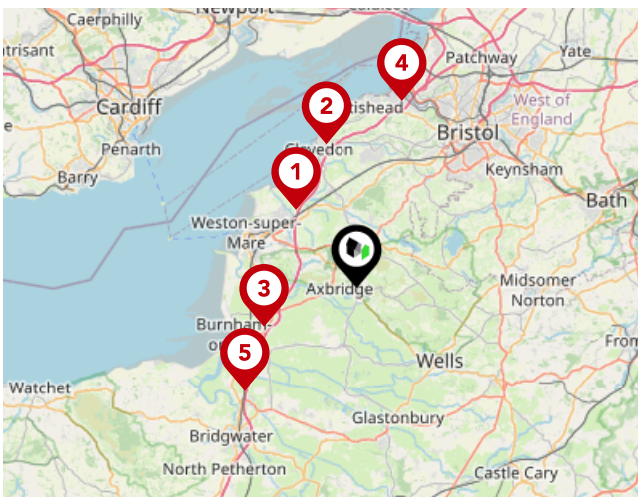
Area Transport (National)

COOPER
AND
TANNER



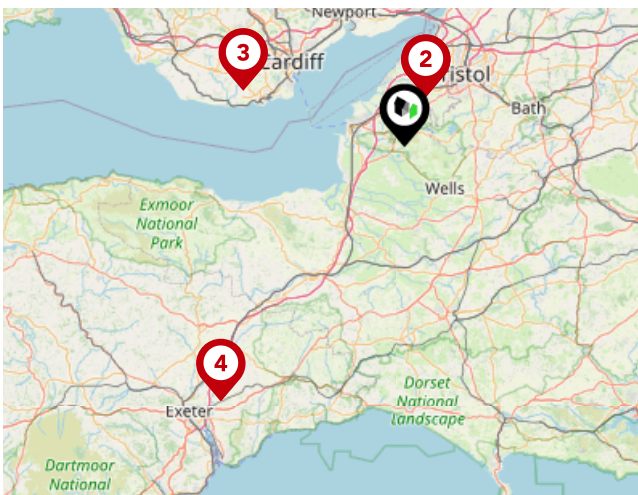
National Rail Stations

Pin	Name	Distance
1	Yatton Rail Station	8.05 miles
2	Worle Rail Station	7.67 miles
3	Weston Milton Rail Station	8.3 miles



Trunk Roads/Motorways

Pin	Name	Distance
1	M5 J21	7.36 miles
2	M5 J20	10.92 miles
3	M5 J22	7.52 miles
4	M5 J19	14.2 miles
5	M5 J23	11.33 miles

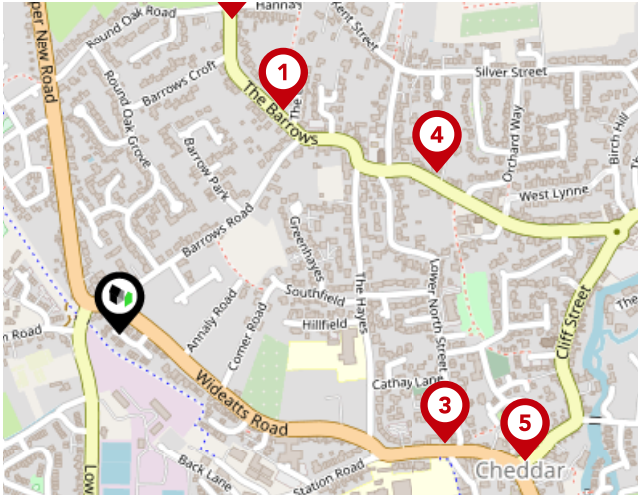


Airports/Helipads

Pin	Name	Distance
1	Bristol Airport	8.25 miles
2	Felton	8.25 miles
3	Cardiff Airport	25.26 miles
4	Exeter Airport	46.67 miles

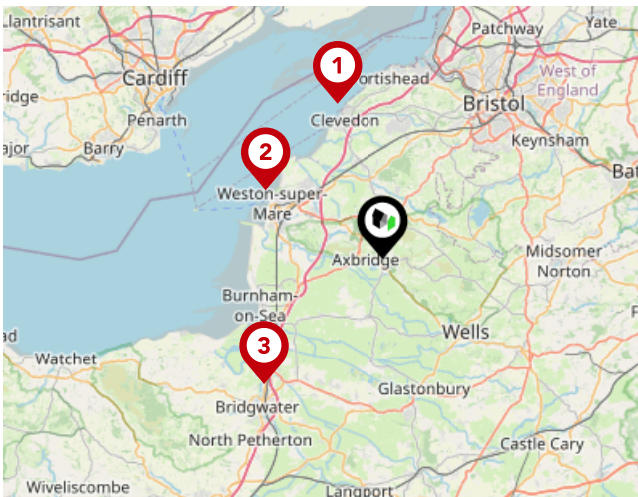
Area Transport (Local)

COOPER
AND
TANNER



Bus Stops/Stations

Pin	Name	Distance
1	The Barrows	0.32 miles
2	Round Oak Road	0.39 miles
3	The Kings of Wessex	0.4 miles
4	Greenhill House	0.41 miles
5	Union Street	0.49 miles



Ferry Terminals

Pin	Name	Distance
1	Clevedon Pier	11.99 miles
2	Weston-super-Mare Knightstone Harbour	10.09 miles
3	Bridgwater Ferry Terminal	12.85 miles

COOPER
AND
TANNER

Cooper and Tanner

We are estate and letting agents, auctioneers and surveyors. Providing specialist advice on residential, agricultural and commercial property as well as livestock, agricultural machinery and antiques. We are proudly a multi-discipline practice that covers a diverse range of services. The firm has been established for over 100 years, and we continue to evolve and adapt our business to meet the needs of our clients while honouring our rich history. We operate from twelve locations throughout Somerset and Wiltshire. Within the towns and nearby villages of Bridgwater, Castle Cary, Cheddar, Frome, Glastonbury, Midsomer Norton, Shepton Mallet, Standerwick, Street, Warminster, Wedmore and Wells. Covering some beautiful areas such as the Mendip Hills, Somerset Levels, Wiltshire Downs, Chew Valley, Cam Valley and the Blackmore Vale. Our professional and valuation services stretch beyond and cover some of the larger conurbations of Bristol, Bath, Salisbury, Yeovil, Taunton, and Trowbridge. We are regulated by the Royal Institution of Chartered Surveyors (RICS) and Property Mark (NAEA). If you have any queries, please contact any of our offices – you will receive a warm and professional welcome.

Testimonial 1



We highly recommend Cooper and Tanner Cheddar. We had Mackenzie throughout our purchase, we also met Sally a couple of times. Even though we had to pull out of the first house; Mackenzie helped us with a knew place within the price and area of Cheddar that we were after. Communication was good throughout the process and on completion.

Testimonial 2



I would highly recommend Cooper & Tanner in Cheddar. The team were always very professional, friendly & helpful. They found us a property in Cheddar which was exactly what we were looking for. Christopher & Jackie were excellent, they answered all of our questions & queries. The purchase ran smoothly & the whole experience was great. Thank you so much to everyone at Cooper & Tanner Cheddar, we are very grateful for all your help & support.

Testimonial 3



What a fantastic agency! We recently bought a house and had a wonderful experience with these guys. A particular special mention to Jackie, Chris and Mackenzie who were incredibly efficient, understanding and just generally brilliant! Thank you so much for helping us purchase our beautiful home.

Testimonial 4



I bought a flat through Cooper and Tanner in Cheddar, and the whole experience was great. I had an early viewing on a property just about to go onto the market which was perfect for me. Carol handled my questions quickly, and when Carol wasn't in the office Chris picked them up and answered them. Professional, friendly, helpful. Would recommend.



/cooperandtanner



/cooper_and_tanner/

Cooper and Tanner

Data Quality

We are committed to comprehensive property data being made available upfront to make the home buying and selling process quicker, easier and cheaper. This is why we have partnered with Sprift, the UK's leading supplier of property-specific data.



Contains public sector information licensed under the Open Government License v3.0

The information contained within this report is for general information purposes only and to act as a guide to the best way to market your property for the asking price.

Sprift Technologies Ltd aggregate this data from a wide variety of sources and while we endeavour to keep the information up to date and correct, we make no representations or warranties of any kind, express or implied, about the completeness, accuracy, reliability, of the information or related graphics contained within this report for any purpose.

Any reliance you place on such information is therefore strictly at your own risk. In no event will we be liable for any loss or damage including without limitation, indirect or consequential loss or damage, or any loss or damage whatsoever arising from loss of data or profits arising out of, or in connection with, the use of this report.



UK Government

For helpful advice, see the full checklist for how to rent in the 'How to Rent' guide at the HM Government website:



COOPER
AND
TANNER

Cooper and Tanner

2 Saxon Court Cheddar BS27 3NA

01934 740055

cheddar@cooperandtanner.co.uk

cooperandtanner.co.uk



Valuation Office
Agency

