



See More Online

KFB: Key Facts For Buyers

A Guide to This Property & the Local Area

Thursday 17th July 2025



2, WESTBROOK ROAD, MARGATE, CT9

James Voysey Powered by eXp

07508 111 071

james.voysey@exp.uk.com

jamesvoysey.exp.uk.com



Well presented lower ground floor apartment | Own Entrance & Private Courtyard Garden | Share of Freehold & Approx 964 Years Remaining on Lease | Less than 300m to Seafront | Please Quote JV0094

Charming Lower Ground Floor One-Bedroom Apartment with Private Courtyard Garden Share of Freehold. Situated in the ever-popular Westbrook area of Margate, this well-presented lower ground floor flat offers stylish, light-filled accommodation just a short walk from the sea front. The property boasts its own private courtyard garden with rear access, perfect for outdoor dining, gardening, or secure bicycle storage. Inside, the layout flows seamlessly from the welcoming entrance hall through to a spacious lounge, a modern bathroom, a sleek fitted kitchen, and a generous double bedroom with a charming bay window. This home perfectly combines the tranquillity of coastal living with the convenience of excellent local transport links and Margate's lively arts and café culture.

Room List & Measurements

Hallway

Lounge: 2.96m x 3.62m (9'9" x 11'11")

Main Bedroom: 3.85m x 4.14m (12'8" x 13'7")

Kitchen: 3.80m x 1.67m (12'6" x 5'6")

Bathroom: 2.83m x 1.73m (9'3" x 5'8")

Private Courtyard Garden

Rear Access via garden gate

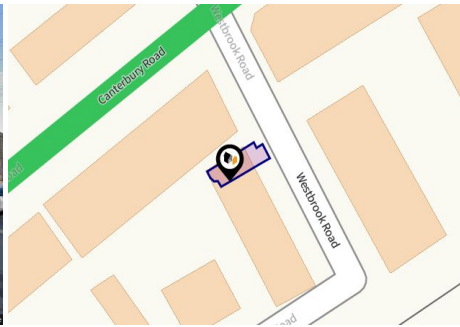

Location & Lifestyle

Positioned just a 5–10 minute stroll from Margate's main sands, the flat is ideal for those seeking seaside walks, cycling along the promenade, or simply enjoying Margate's stunning sunsets. Dreamland, the Old Town, and the Turner Contemporary gallery are all within easy reach — making this home ideal for both quiet retreat and cultural exploration.

Transport Links

Margate Railway Station – Approx. 0.17 miles (5-minute walk) with direct Southeastern services to London St Pancras (via HS1 in approx. 76 mins), London Victoria, Canterbury and Ramsgate. Westgate-on-Sea Station – One stop away, offering alternative connections. Local Bus Routes – Nearby bus stops (Rancorn Road/Royal Sea Bathing) served by multiple frequent routes including the Thanet Loop (every 8–10 minutes), giving excellent access to Westwood Cross, Broadstairs, Ramsgate and local amenities. By Road – Close proximity to the A28 and A299 provides smooth links to Canterbury, Ashford, and the M2/M20 motorway network. This is a unique opportunity to enjoy coastal living with outdoor space, privacy, and superb connectivity. Ideal as a first home, seaside retreat, or rental investment, this flat blends comfort, location, and lifestyle into one highly desirable package.

.






Property

Type:	Flat / Maisonette	Tenure:	Leasehold
Bedrooms:	1	Start	04/08/2020
Floor Area:	516 ft ² / 48 m ²	Date:	
Plot Area:	0.02 acres	End Date:	09/10/2989
Year Built :	1900-1929	Lease	commencing on 10 October 1990 and
Council Tax :	Band A	Term:	Exp. on 9 October 2989
Annual Estimate:	£1,594	Term	964 years
Title Number:	TT114108	Remaining:	

Local Area

Local Authority:	Kent
Conservation Area:	No
Flood Risk:	
• Rivers & Seas	Very low
• Surface Water	Very low

Estimated Broadband Speeds (Standard - Superfast - Ultrafast)

2 mb/s	80 mb/s	1800 mb/s
		

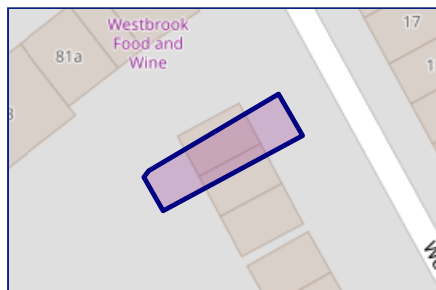
Mobile Coverage: (based on calls indoors)



Satellite/Fibre TV Availability:

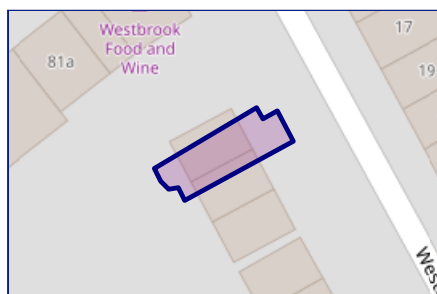


Freehold Title Plan






K122492

Leasehold Title Plan



TT114108

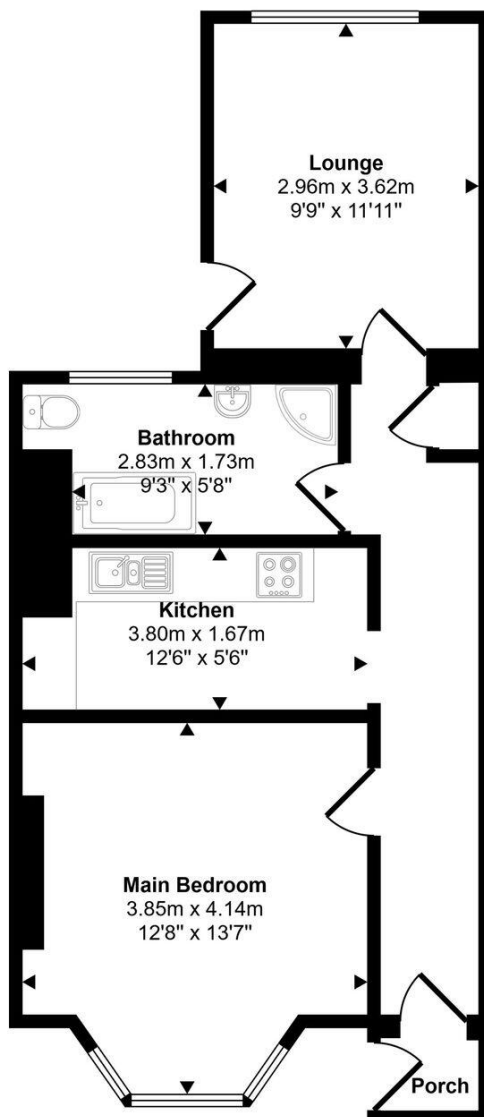
Start Date: 04/08/2020
End Date: 09/10/2989
Lease Term: commencing on 10 October 1990 and Exp. on 9 October 2989
Term Remaining: 964 years






2, WESTBROOK ROAD, MARGATE, CT9

Approx Gross Internal Area
51 sq m / 546 sq ft



Floorplan

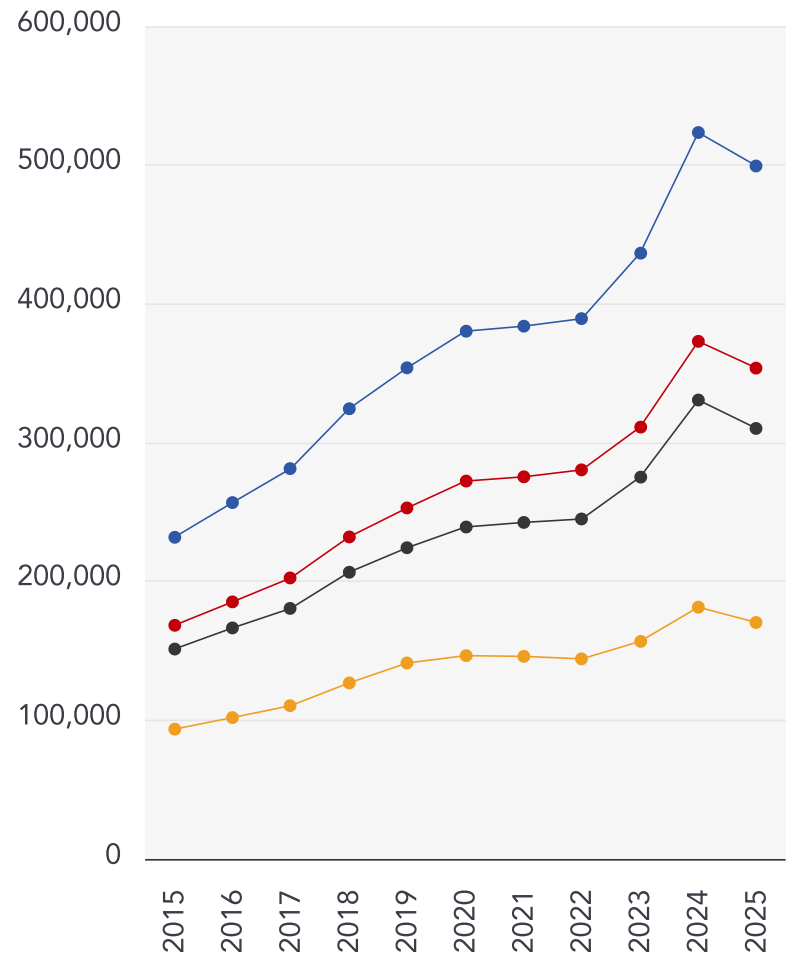
This floorplan is only for illustrative purposes and is not to scale. Measurements of rooms, doors, windows, and any items are approximate and no responsibility is taken for any error, omission or mis-statement. Icons of items such as bathroom suites are representations only and may not look like the real items. Made with Made Snappy 360.



Additional EPC Data

Property Type:	Ground-floor flat
Flat Top Storey:	No
Top Storey:	0
Previous Extension:	0
Open Fireplace:	0
Walls:	Solid brick, as built, no insulation (assumed)
Walls Energy:	Solid brick, as built, no insulation (assumed)
Roof:	(another dwelling above)
Roof Energy:	(another dwelling above)
Main Heating:	Boiler and radiators, mains gas
Main Heating Controls:	Programmer, room thermostat and TRVs
Hot Water System:	From main system
Hot Water Energy Efficiency:	From main system
Lighting:	Below average lighting efficiency
Floors:	Suspended, no insulation (assumed)
Total Floor Area:	48 m ²

10 Year History of Average House Prices by Property Type in CT9



Detached

+115.42%

Semi-Detached

+110.07%

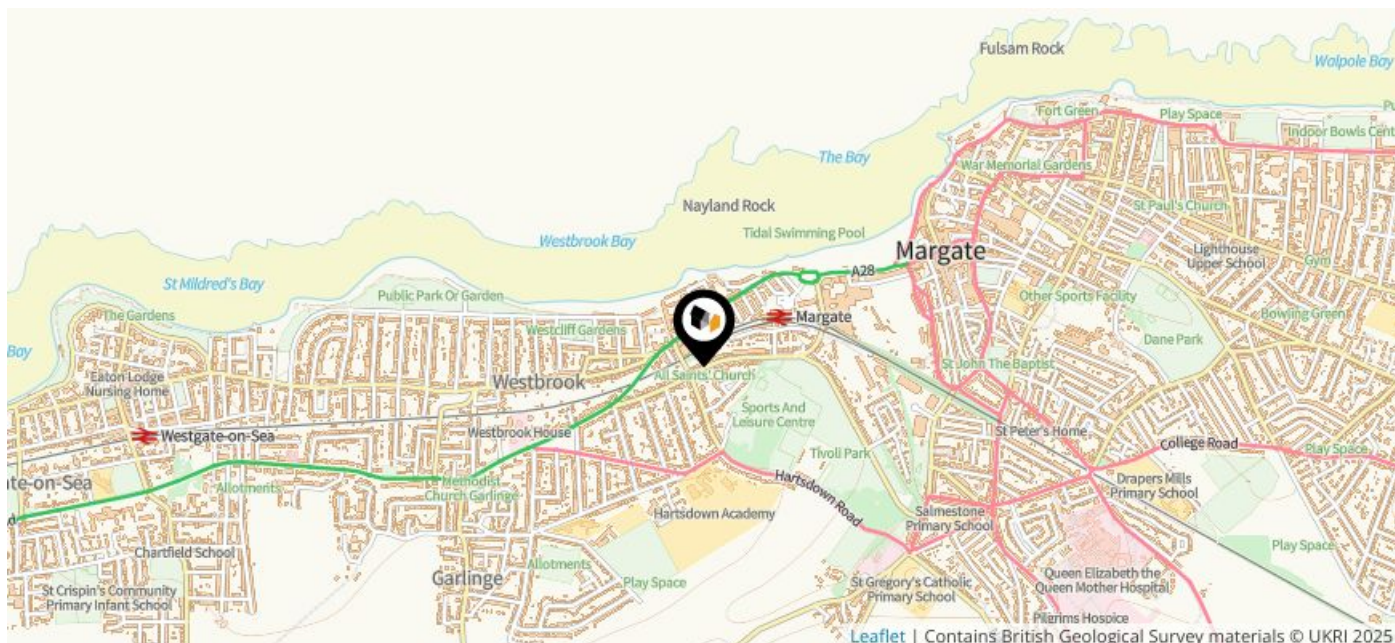
Terraced

+105.1%

Flat

+82.14%

This map displays nearby coal mine entrances and their classifications.



Mine Entry

- ✕ Adit
- ✕ Gutter Pit
- ✕ Shaft

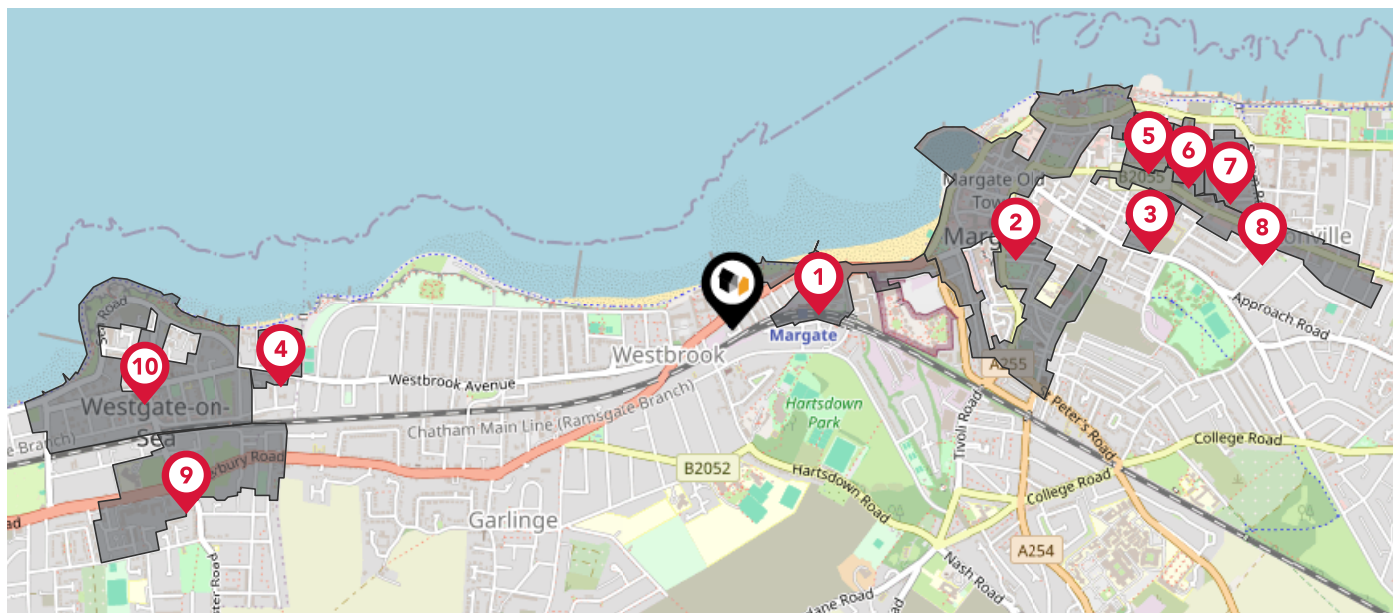
The Coal Authority has records of over 175,000 mine entries within the UK captured in the National Coal Mining database, derived from sources including abandonment plans, geological and topographical plans.

Coal mining activity is recorded as far back as the 13th century, but prior to 1872 there was no requirement to deposit abandonment plans. It is therefore believed there may be many unrecorded mine entries of which the Authority has no information or knowledge. These entries do not, therefore, appear within the Authority's national dataset as shown on this map.











Maps

Conservation Areas

This map displays nearby official conservation areas. Every local authority in England has at least one conservation area. Most are designated by the Council as the local planning authority, though Historic England and the Secretary of State also have the power to create them.



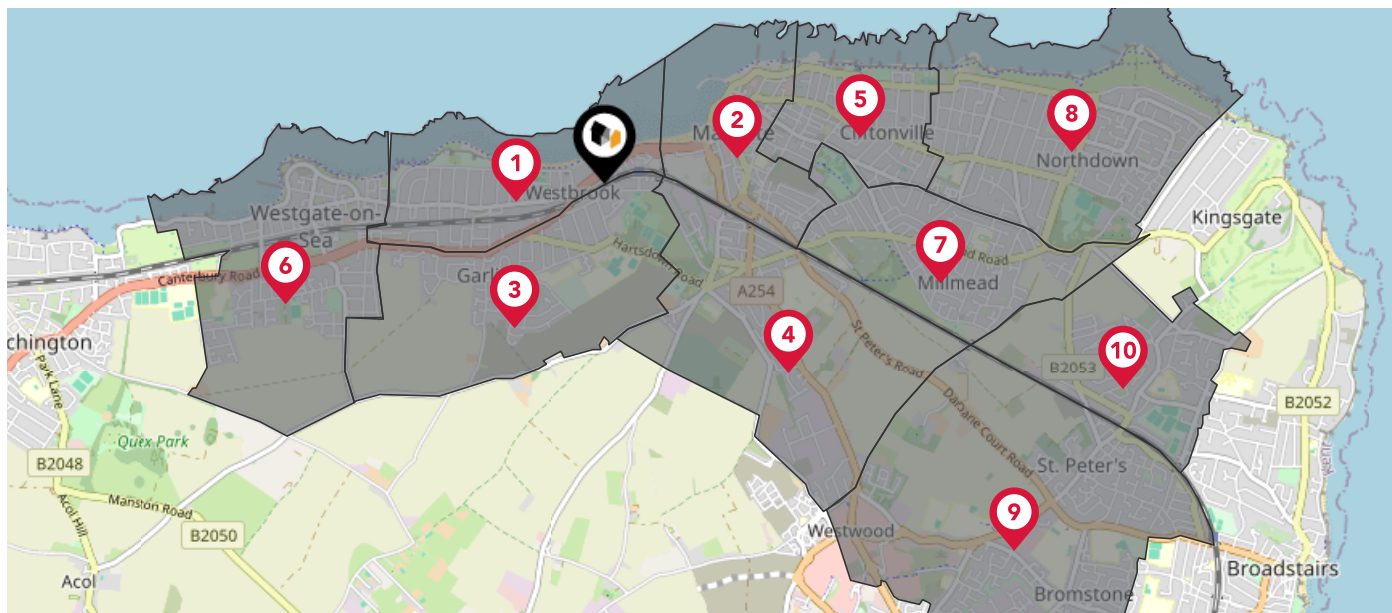
Nearby Conservation Areas

-  1 Margate Seafront
-  2 Margate
-  3 Clifton Place and Grotto Gardens (Proposed)
-  4 Westgate on Sea East
-  5 Ethelbert Road and Athelstan Road
-  6 Dalby Square
-  7 Edgar Road and Sweyn Road
-  8 Northdown Road
-  9 Westgate on Sea South
-  10 Westgate on Sea

Maps

Council Wards

The UK is divided into wards that are used for local elections to elect local government councillors. Sometimes these are known as 'electoral divisions'. Population counts can vary substantially between wards, but the national average is about 5,500



Nearby Council Wards



Westbrook Ward



Margate Central Ward



Garlinge Ward



Salmestone Ward



Cliftonville West Ward



Westgate-on-Sea Ward



Dane Valley Ward



Cliftonville East Ward

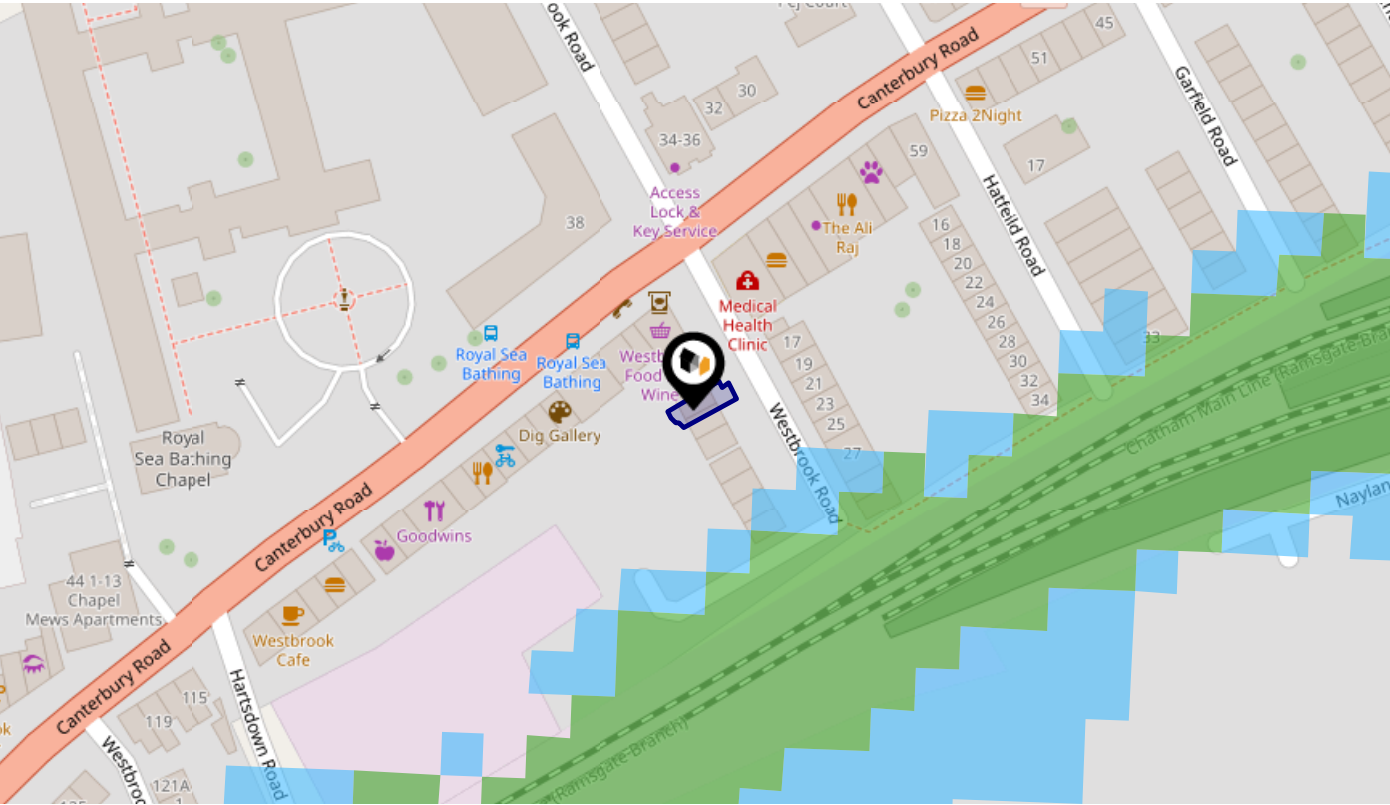


St. Peter's Ward



Beacon Road Ward

This map displays the noise levels from nearby network rail and HS1 railway routes that affect this property...








Rail Noise Data

This data indicates the level of noise according to the strategic noise mapping of rail sources within areas with a population of at least 100,000 people (agglomerations) and along Network Rail and HS1 traffic routes.

The data indicates the annual average noise levels for the 16-hour period between 0700 - 2300.

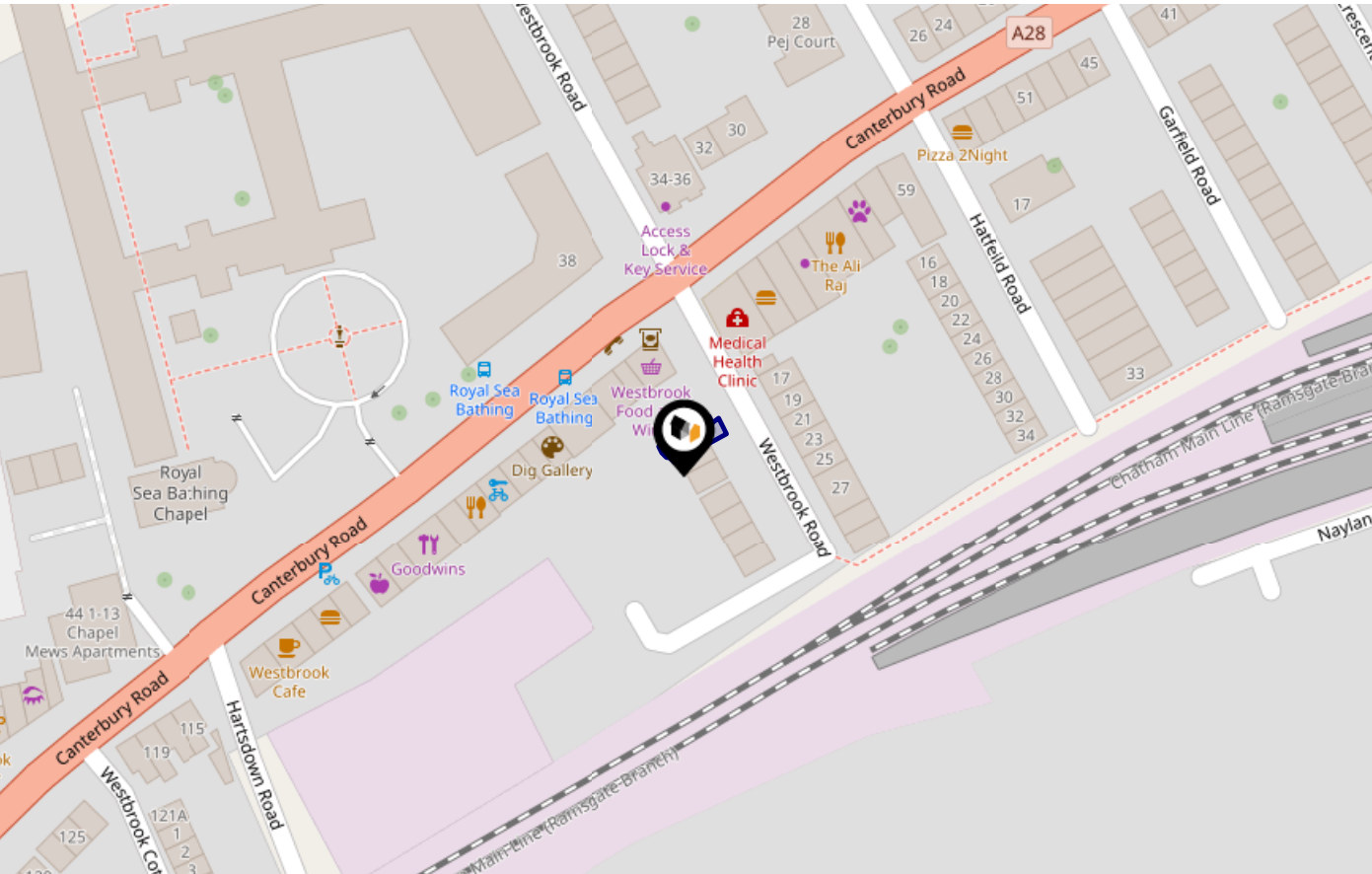
Noise levels are modelled on a 10m grid at a receptor height of 4m above ground, polygons are then produced by merging neighbouring cells within the following noise classes:

5	75.0+ dB	
4	70.0-74.9 dB	
3	65.0-69.9 dB	
2	60.0-64.9 dB	
1	55.0-59.9 dB	

Flood Risk

Rivers & Seas - Flood Risk

This map shows the chance of flooding from rivers and / or the sea, taking into account flood defences and their condition.




Risk Rating: Very low

The map does not contain sufficient information for it to be used to determine flood risk to individual properties, but it does give you an indication of whether your area may be affected by surface water flooding at this risk level.

- High Risk** - an area which has a chance of flooding of greater than 1 in 30 (3.3%) in any one year.
- Medium Risk** - an area which has a chance of flooding of greater than 1 in 100 (1.0%) in any one year.
- Low Risk** - an area which has a chance of flooding of greater than 1 in 1000 (0.1%) in any one year.
- Very Low Risk** - an area in which the risk is below 1 in 1000 (0.1%) in any one year.

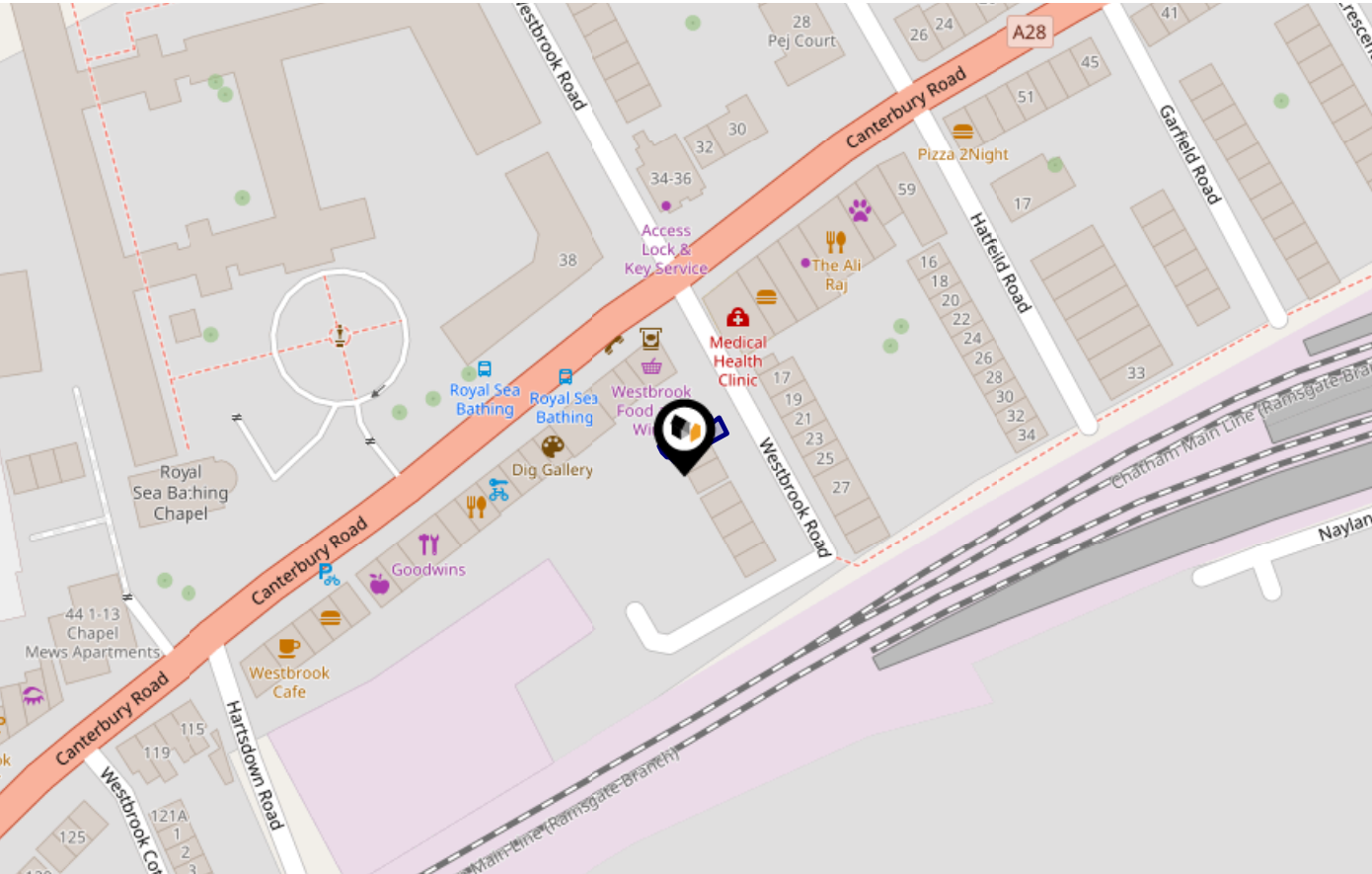
Chance of flooding to the following depths at this property:



Flood Risk





Rivers & Seas - Climate Change

This map shows the future chance of flooding from rivers and / or the sea **between 2036 and 2069**, taking into account flood defences and their condition. The government climate change models cannot predict exactly when the chance of flooding will go up. It could happen at any time during the time period.




Risk Rating: Very low

The map does not contain sufficient information for it to be used to determine flood risk to individual properties, but it does give you an indication of whether your area may be affected by surface water flooding at this risk level.

-  **High Risk** - an area which has a chance of flooding of greater than 1 in 30 (3.3%) in any one year.
-  **Medium Risk** - an area which has a chance of flooding of greater than 1 in 100 (1.0%) in any one year.
-  **Low Risk** - an area which has a chance of flooding of greater than 1 in 1000 (0.1%) in any one year.
-  **Very Low Risk** - an area in which the risk is below 1 in 1000 (0.1%) in any one year.

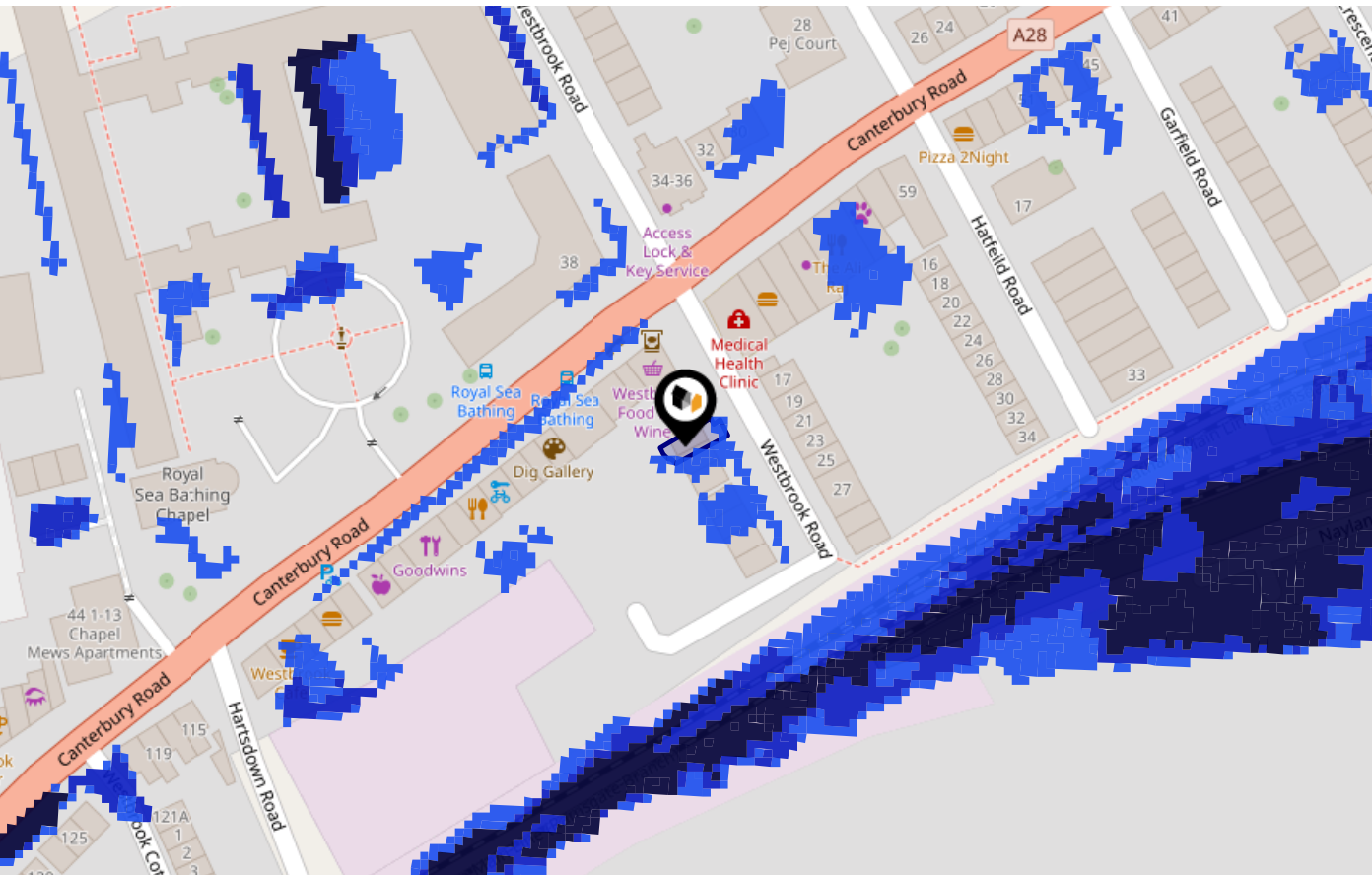
Chance of flooding to the following depths at this property:



Flood Risk





Surface Water - Flood Risk

This map shows the chance of flooding where rainwater has nowhere to drain. This kind of flooding can occur far from rivers or seas.



Risk Rating: Very low

The map does not contain sufficient information for it to be used to determine flood risk to individual properties, but it does give you an indication of whether your area may be affected by surface water flooding at this risk level.

-  **High Risk** - an area which has a chance of flooding of greater than 1 in 30 (3.3%) in any one year.
-  **Medium Risk** - an area which has a chance of flooding of greater than 1 in 100 (1.0%) in any one year.
-  **Low Risk** - an area which has a chance of flooding of greater than 1 in 1000 (0.1%) in any one year.
-  **Very Low Risk** - an area in which the risk is below 1 in 1000 (0.1%) in any one year.

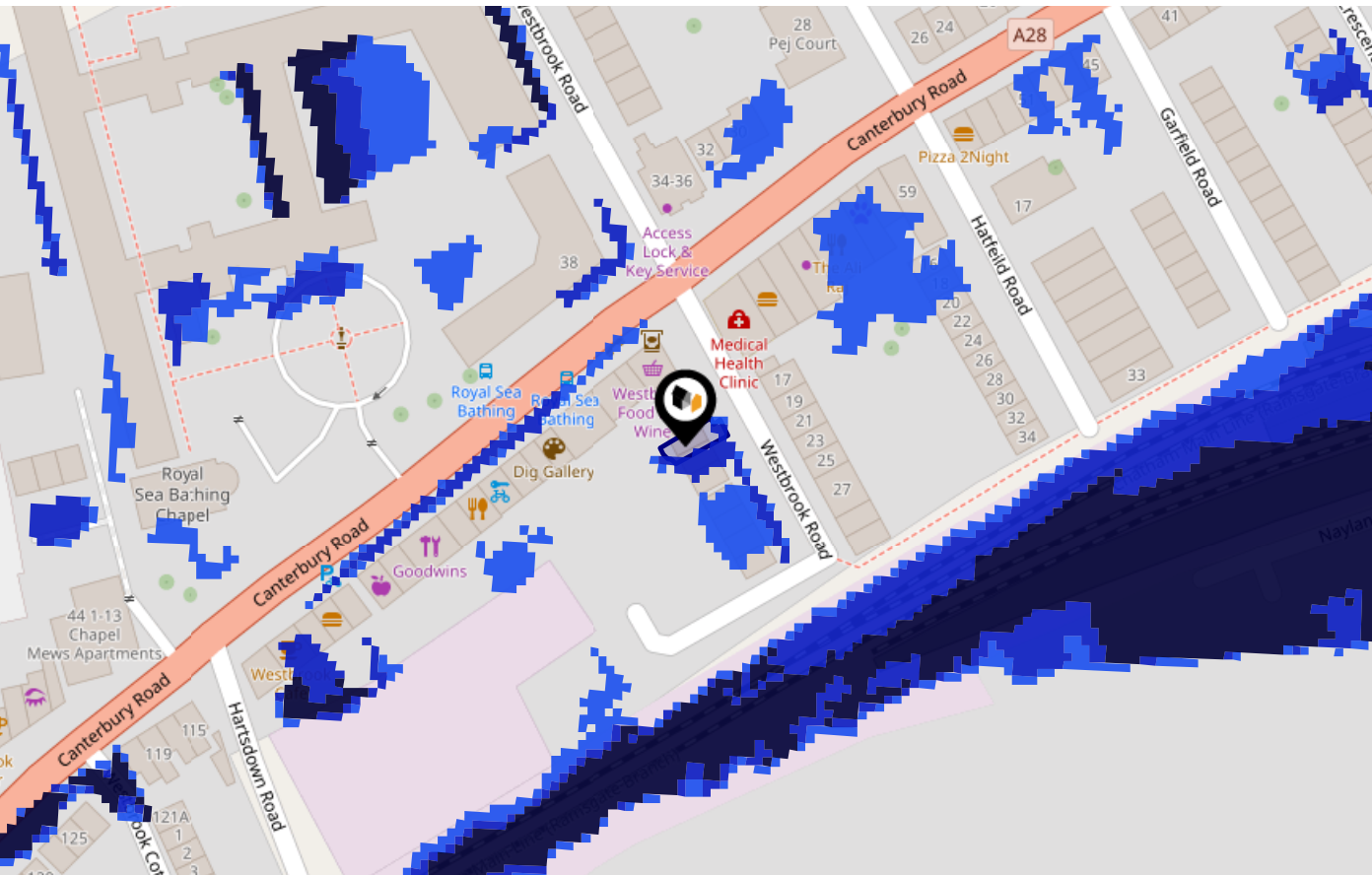
Chance of flooding to the following depths at this property:



Flood Risk





Surface Water - Climate Change

This map shows the future chance of flooding **between 2040 and 2060** where rainwater has nowhere to drain. This kind of flooding can occur far from rivers or seas. The government climate change models cannot predict exactly when the chance of flooding will go up. It could happen at any time during the time period.




Risk Rating: Very low

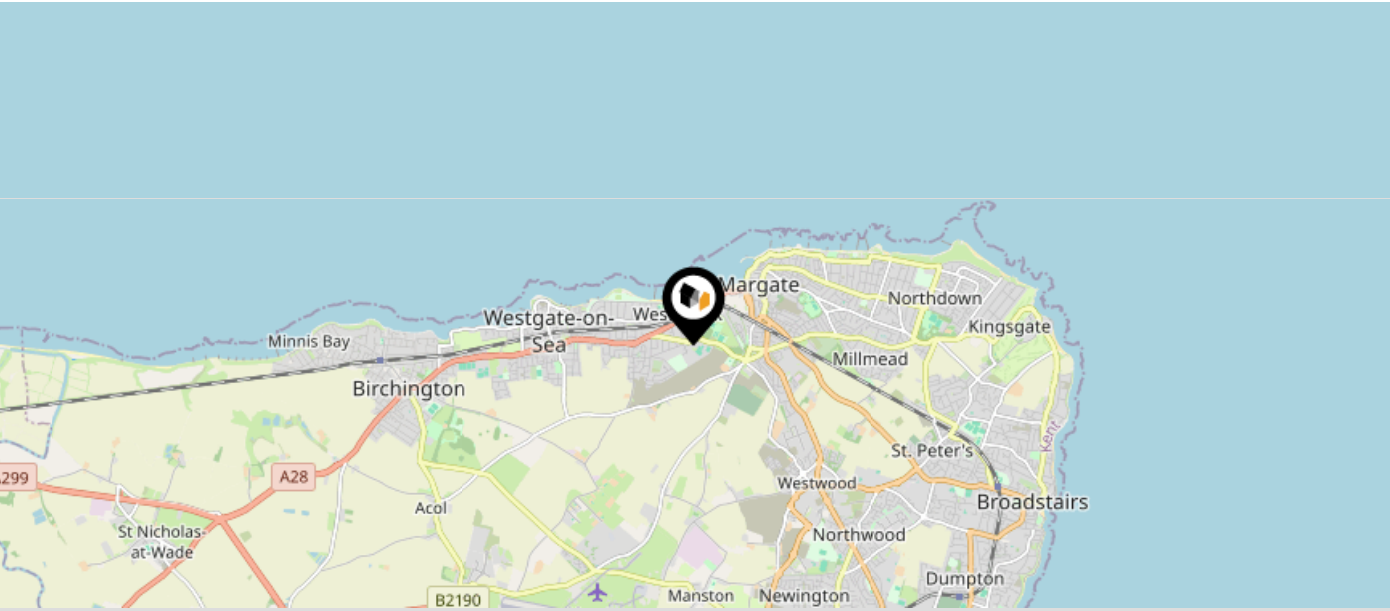
The map does not contain sufficient information for it to be used to determine flood risk to individual properties, but it does give you an indication of whether your area may be affected by surface water flooding at this risk level.

-  **High Risk** - an area which has a chance of flooding of greater than 1 in 30 (3.3%) in any one year.
-  **Medium Risk** - an area which has a chance of flooding of greater than 1 in 100 (1.0%) in any one year.
-  **Low Risk** - an area which has a chance of flooding of greater than 1 in 1000 (0.1%) in any one year.
-  **Very Low Risk** - an area in which the risk is below 1 in 1000 (0.1%) in any one year.

Chance of flooding to the following depths at this property:



This map displays nearby areas that have been designated as Green Belt...



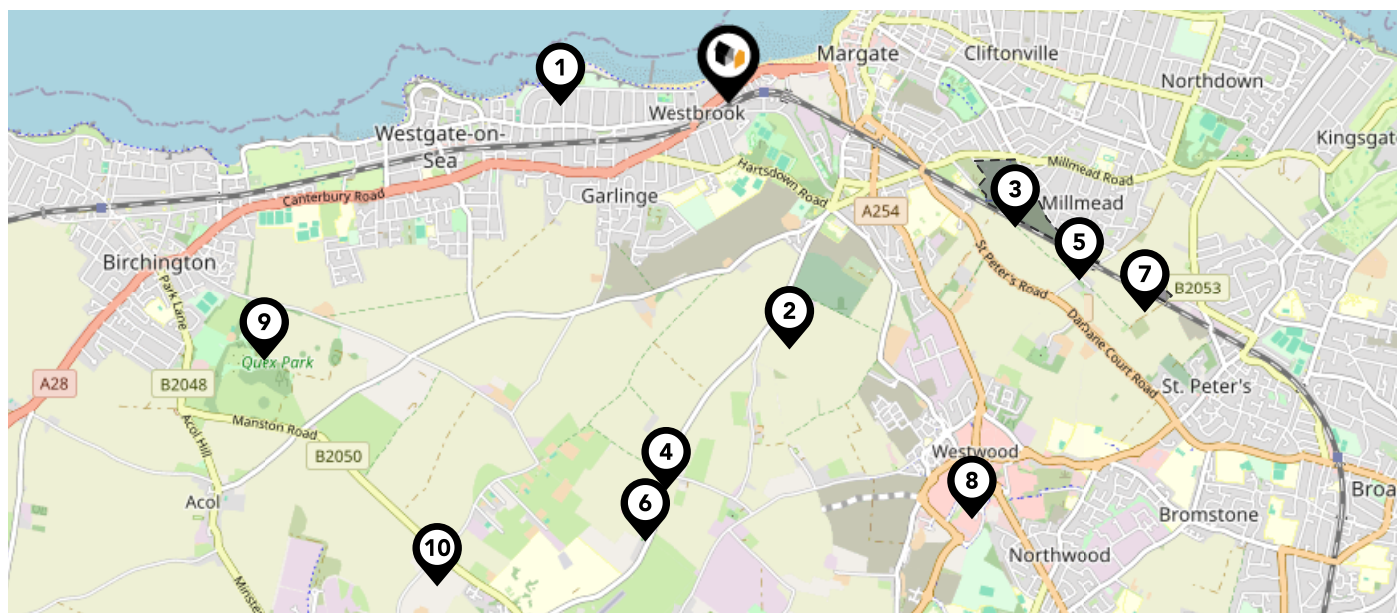
Nearby Green Belt Land

No data available.


Maps

Landfill Sites

This map displays the location of known landfill sites. Historic sites are where there is no environmental permit in force. Active sites are currently authorised by the Environment Agency under Environmental Permitting Regulations.



Nearby Landfill Sites











	Westbrook Prom-Westbrook, Margate, Kent	Historic Landfill 
	Manston Road-Thamet, Kent	Historic Landfill 
	Dane Valley Tip-Margate, Kent	Historic Landfill 
	Vincent Road-Flete, Kent	Historic Landfill 
	Dane Valley-Margate, Kent	Historic Landfill 
	Manston Road-Manston, Thanet, Kent	Historic Landfill 
	Dane Valley-Shallows Road, Thanet, Kent	Historic Landfill 
	PCB Crib-Sainsburys, Margate Rd, Westwood, Broadstairs, Kent	Historic Landfill 
	Quex Park-Off Park Road, Margate, Kent	Historic Landfill 
	Cheesemans Farm-Manston Road, Margate, Kent	Historic Landfill 

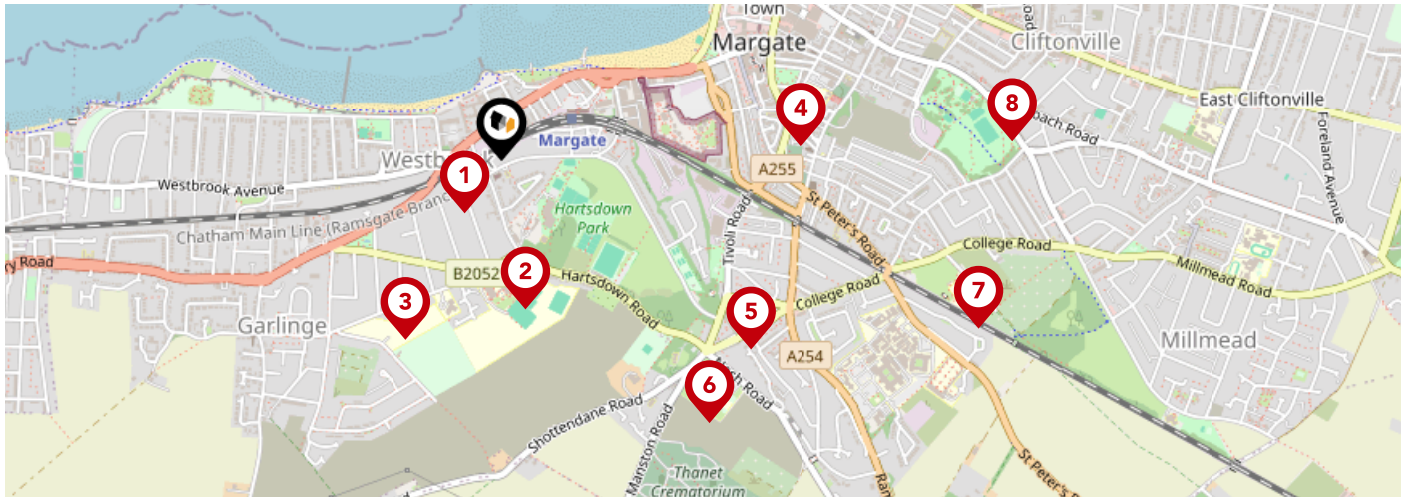
Maps









Listed Buildings

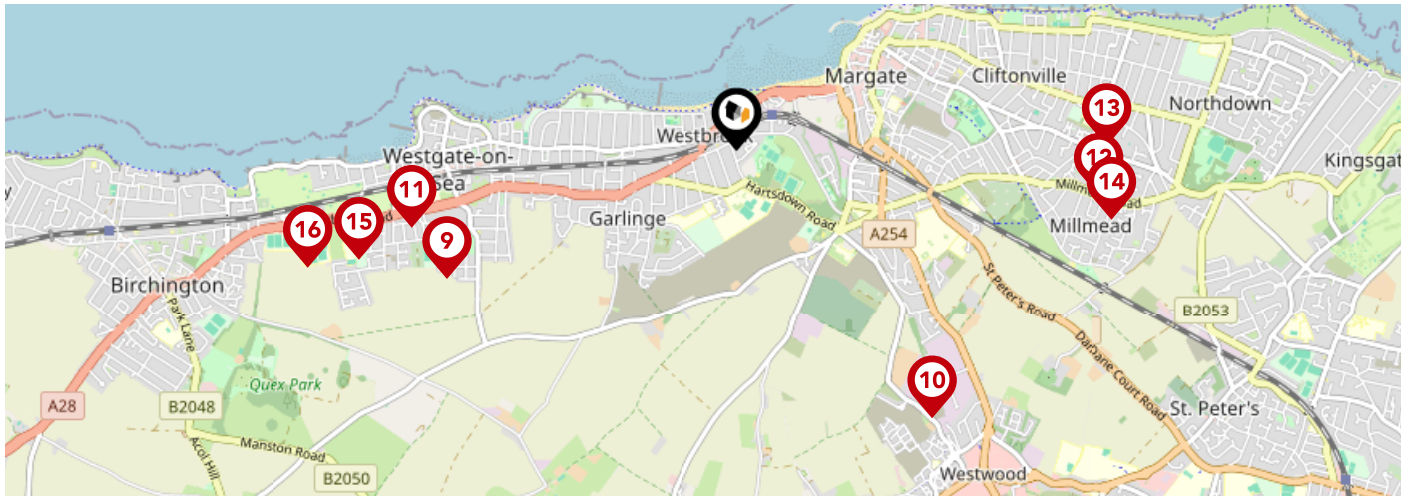
This map displays nearby listed buildings and protected structures, as well as their listed tier and distance from the target property...











Listed Buildings in the local district		Grade	Distance
	1241829 - Water Tower At Margate Station	Grade II	0.1 miles
	1281623 - Church Of All Saints	Grade II	0.1 miles
	1241852 - Chapel Of Royal Sea Bathing Hospital	Grade II	0.1 miles
	1260303 - Statue Of Erasmus Wilson To South Of Royal Sea Bathing Hospital	Grade II	0.1 miles
	1351084 - Nayland Rock Hotel	Grade II	0.1 miles
	1393124 - 3-11 (cons), Sea View Terrace	Grade II	0.1 miles
	1088965 - 9, Hartsdown Road	Grade II	0.1 miles
	1088987 - Royal Sea Bathing Hospital	Grade II	0.1 miles
	1033363 - Royal Sea Bathing Hospital Mortuary	Grade II	0.1 miles
	1260321 - Margate Railway Station	Grade II	0.2 miles



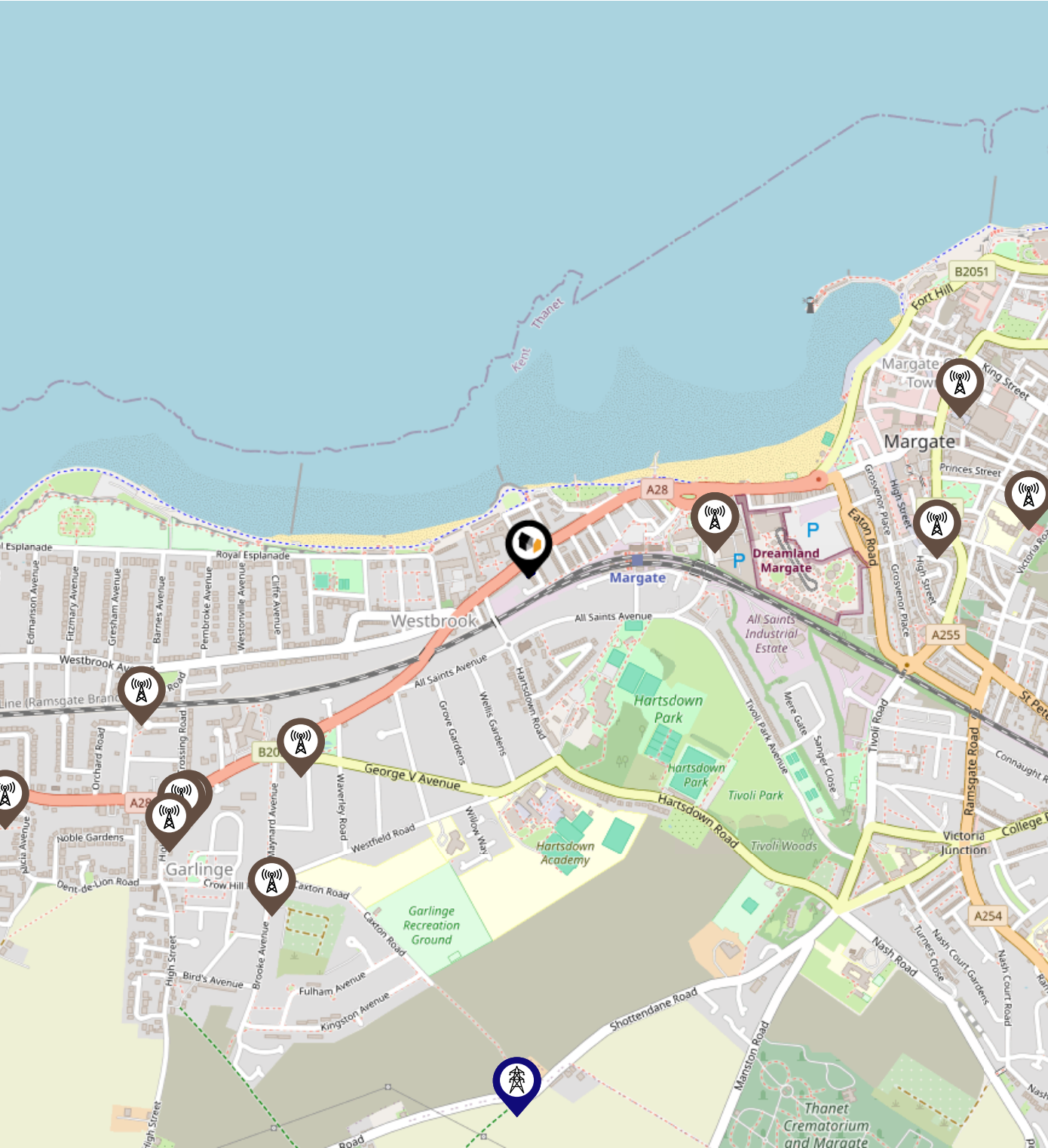
		Nursery	Primary	Secondary	College	Private
	Cherry Tree Ofsted Rating: Outstanding Pupils: 9 Distance:0.15	<input type="checkbox"/>	<input type="checkbox"/>	<input checked="" type="checkbox"/>	<input type="checkbox"/>	<input type="checkbox"/>
	Hartsdown Academy Ofsted Rating: Good Pupils: 833 Distance:0.35	<input type="checkbox"/>	<input type="checkbox"/>	<input checked="" type="checkbox"/>	<input type="checkbox"/>	<input type="checkbox"/>
	Garlinge Primary School and Nursery Ofsted Rating: Good Pupils: 771 Distance:0.47	<input type="checkbox"/>	<input checked="" type="checkbox"/>	<input type="checkbox"/>	<input type="checkbox"/>	<input type="checkbox"/>
	Margate, Holy Trinity and St John's Church of England Primary School Ofsted Rating: Good Pupils: 405 Distance:0.7	<input type="checkbox"/>	<input checked="" type="checkbox"/>	<input type="checkbox"/>	<input type="checkbox"/>	<input type="checkbox"/>
	Salmestone Primary School Ofsted Rating: Good Pupils: 220 Distance:0.73	<input type="checkbox"/>	<input checked="" type="checkbox"/>	<input type="checkbox"/>	<input type="checkbox"/>	<input type="checkbox"/>
	St Gregory's Catholic Primary School, Margate Ofsted Rating: Good Pupils: 286 Distance:0.78	<input type="checkbox"/>	<input checked="" type="checkbox"/>	<input type="checkbox"/>	<input type="checkbox"/>	<input type="checkbox"/>
	Drapers Mills Primary Academy Ofsted Rating: Good Pupils: 269 Distance:1.17	<input type="checkbox"/>	<input checked="" type="checkbox"/>	<input type="checkbox"/>	<input type="checkbox"/>	<input type="checkbox"/>
	Parkview Academy Ofsted Rating: Inadequate Pupils: 15 Distance:1.18	<input type="checkbox"/>	<input type="checkbox"/>	<input checked="" type="checkbox"/>	<input type="checkbox"/>	<input type="checkbox"/>





		Nursery	Primary	Secondary	College	Private
	St Crispin's Community Primary Infant School Ofsted Rating: Good Pupils: 241 Distance: 1.46	<input type="checkbox"/>	<input checked="" type="checkbox"/>	<input type="checkbox"/>	<input type="checkbox"/>	<input type="checkbox"/>
	Enterprise Learning Alliance Ofsted Rating: Good Pupils: 0 Distance: 1.53	<input type="checkbox"/>	<input type="checkbox"/>	<input checked="" type="checkbox"/>	<input type="checkbox"/>	<input type="checkbox"/>
	St Saviour's Church of England Junior School Ofsted Rating: Good Pupils: 379 Distance: 1.55	<input type="checkbox"/>	<input checked="" type="checkbox"/>	<input type="checkbox"/>	<input type="checkbox"/>	<input type="checkbox"/>
	St Anthony's School Ofsted Rating: Good Pupils: 101 Distance: 1.69	<input type="checkbox"/>	<input type="checkbox"/>	<input checked="" type="checkbox"/>	<input type="checkbox"/>	<input type="checkbox"/>
	Cliftonville Primary School Ofsted Rating: Outstanding Pupils: 839 Distance: 1.71	<input type="checkbox"/>	<input checked="" type="checkbox"/>	<input type="checkbox"/>	<input type="checkbox"/>	<input type="checkbox"/>
	Northdown Primary School Ofsted Rating: Good Pupils: 329 Distance: 1.76	<input type="checkbox"/>	<input checked="" type="checkbox"/>	<input type="checkbox"/>	<input type="checkbox"/>	<input type="checkbox"/>
	Ursuline College Ofsted Rating: Good Pupils: 934 Distance: 1.82	<input type="checkbox"/>	<input type="checkbox"/>	<input checked="" type="checkbox"/>	<input type="checkbox"/>	<input type="checkbox"/>
	King Ethelbert School Ofsted Rating: Good Pupils: 752 Distance: 2.05	<input type="checkbox"/>	<input type="checkbox"/>	<input checked="" type="checkbox"/>	<input type="checkbox"/>	<input type="checkbox"/>

Local Area

Masts & Pylons

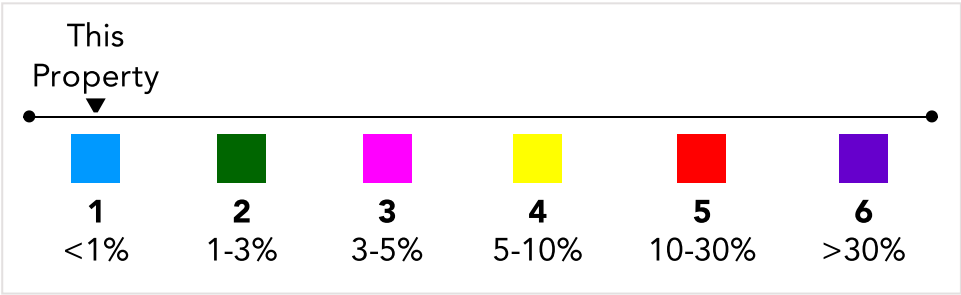
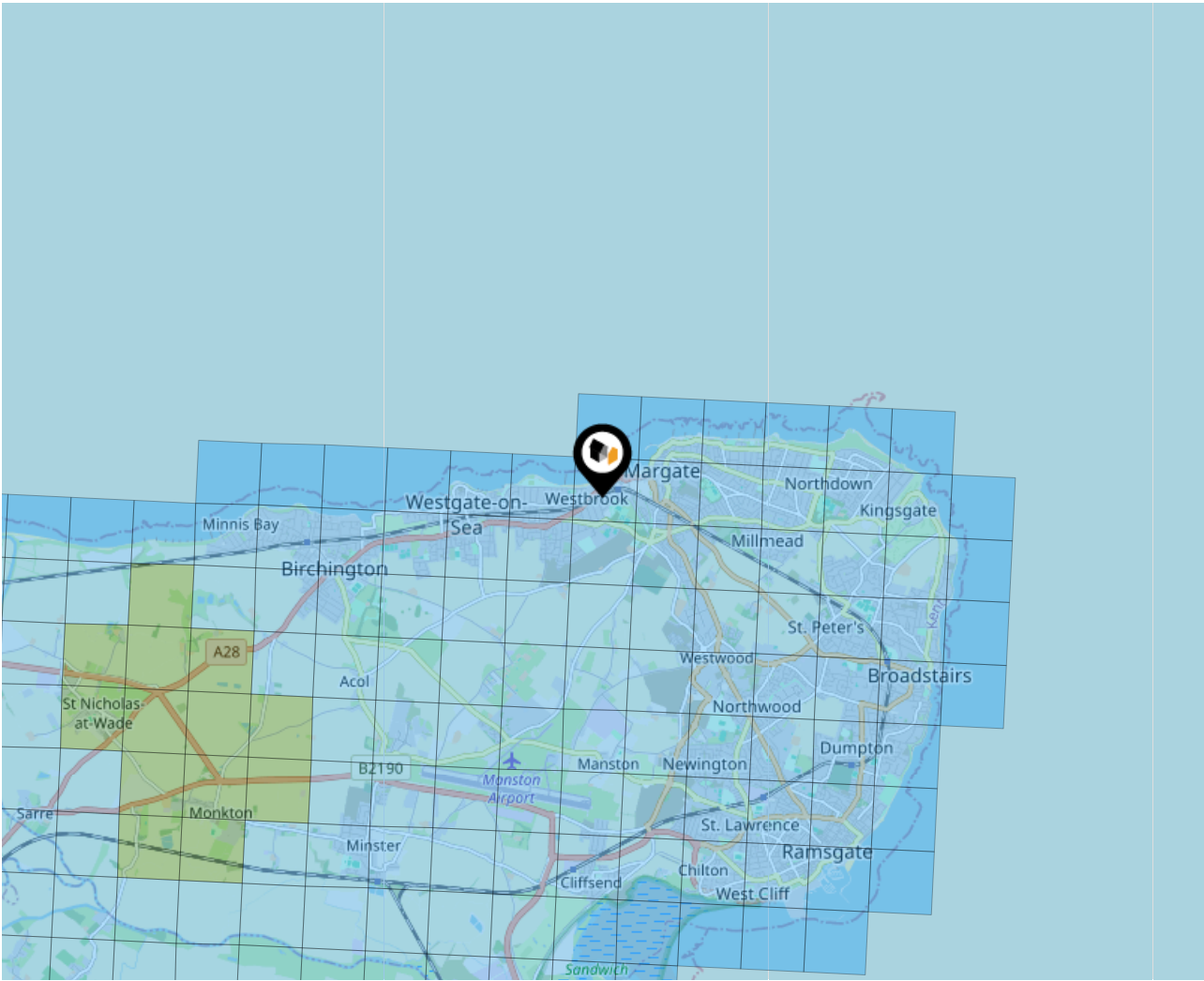


Key:

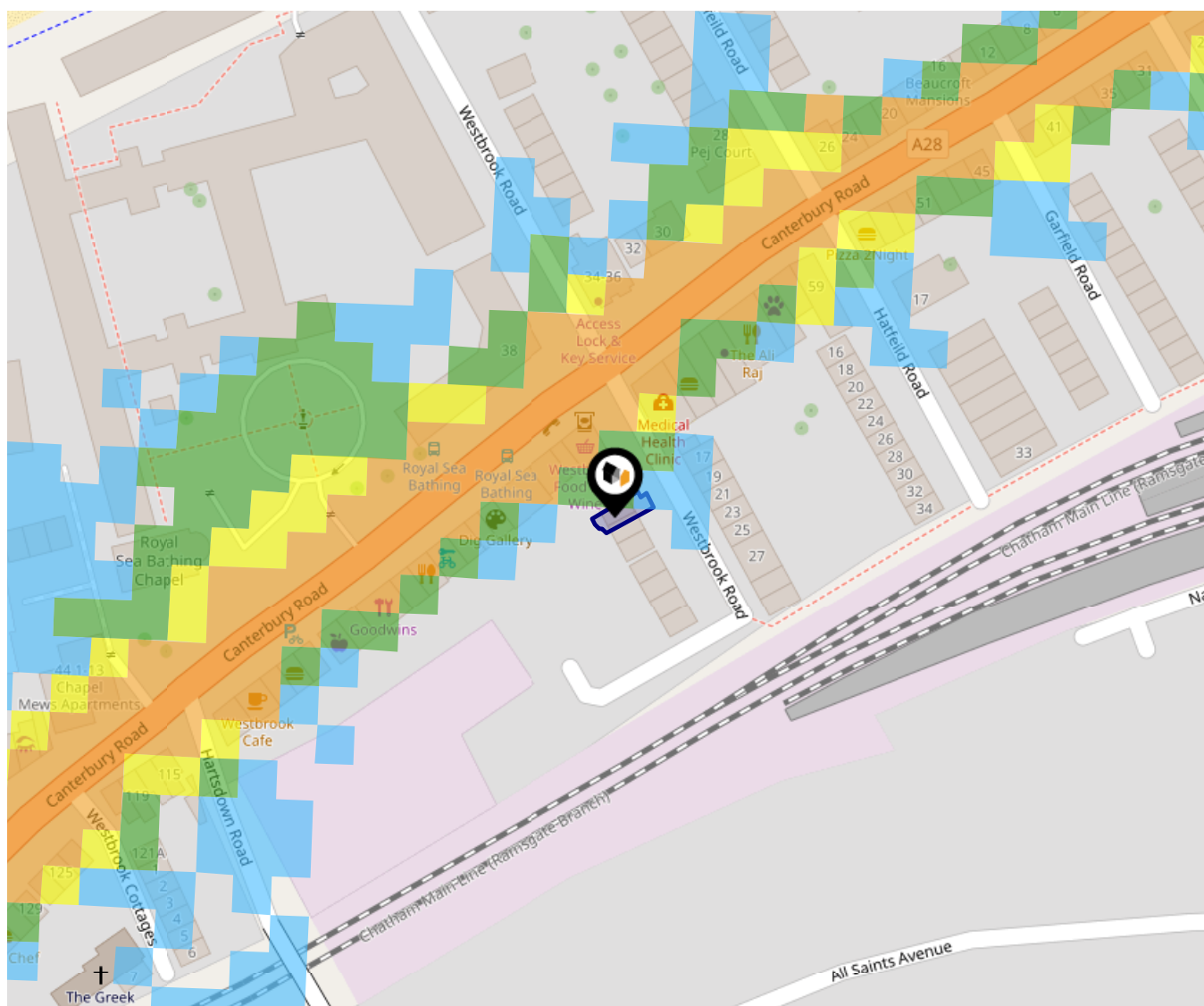
-  Power Pylons
-  Communication Masts

What is Radon?

Radon is a natural radioactive gas, which enters buildings from the ground. Exposure to high concentrations increases the risk of lung cancer. The UK Health Security Agency (UKHSA) recommends that radon levels should be reduced in homes where the annual average is at or above 200 becquerels per cubic metre (200 Bq/m3).








Local Area Road Noise



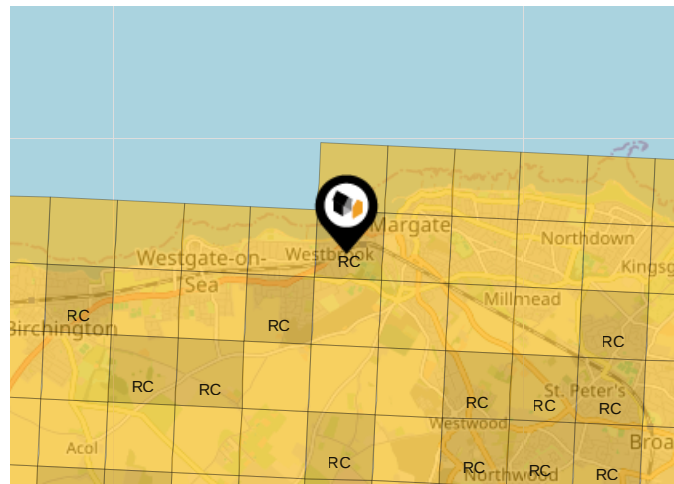
This data indicates the level of noise according to the strategic noise mapping of road sources within areas with a population of at least 100,000 people (agglomerations) and along major traffic routes. This indicates a 24 hour annual average noise level with separate weightings for the evening and night periods.

Noise levels are modelled on a 10m grid at a receptor height of 4m above ground, polygons are then produced by merging neighbouring cells within the following noise classes:

-  75.0+ dB
-  70.0-74.9 dB
-  65.0-69.9 dB
-  60.0-64.9 dB
-  55.0-59.9 dB

Ground Composition for this Address (Surrounding square kilometer zone around property)

Carbon Content:	NONE	Soil Texture:	CLAY TO CLAYEY LOAM
Parent Material Grain:	ARGILLACEOUS	Soil Depth:	DEEP
Soil Group:	MEDIUM TO LIGHT(SILTY) TO HEAVY		

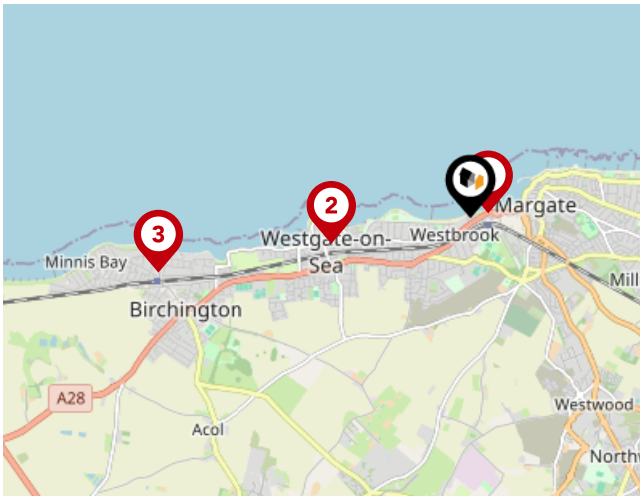


Primary Classifications (Most Common Clay Types)




C/M	Claystone / Mudstone
FPC,S	Floodplain Clay, Sand / Gravel
FC,S	Fluvial Clays & Silts
FC,S,G	Fluvial Clays, Silts, Sands & Gravel
PM/EC	Prequaternary Marine / Estuarine Clay / Silt
QM/EC	Quaternary Marine / Estuarine Clay / Silt
RC	Residual Clay
RC/LL	Residual Clay & Loamy Loess
RC,S	River Clay & Silt
RC,FS	Riverine Clay & Floodplain Sands and Gravel
RC,FL	Riverine Clay & Fluvial Sands and Gravel
TC	Terrace Clay
TC/LL	Terrace Clay & Loamy Loess

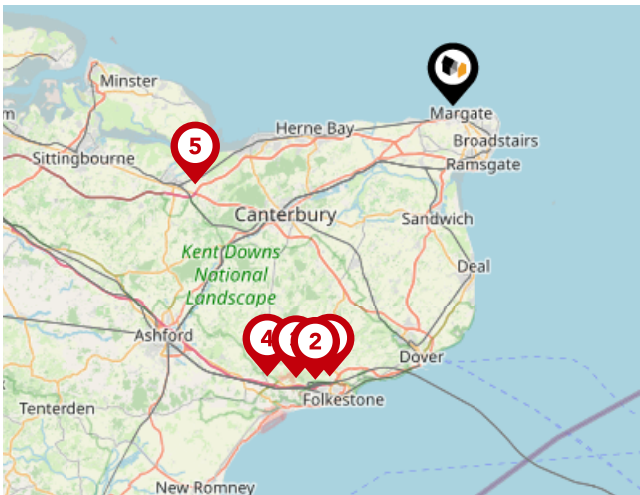
Area

Transport (National)








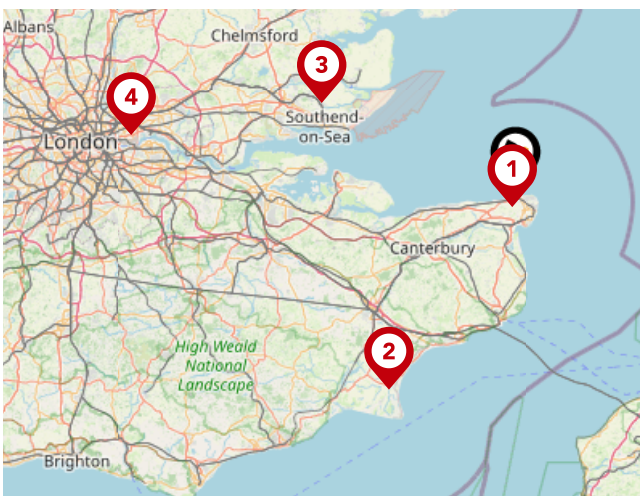
National Rail Stations

Pin	Name	Distance
	Margate Rail Station	0.17 miles
	Westgate-on-Sea Rail Station	1.31 miles
	Birchington-on-Sea Rail Station	2.93 miles







Trunk Roads/Motorways

Pin	Name	Distance
	M20 J13	22.03 miles
	M20 J12	22.71 miles
	M20 J11A	23.27 miles
	M20 J11	24.29 miles
	M2 J7	19.99 miles

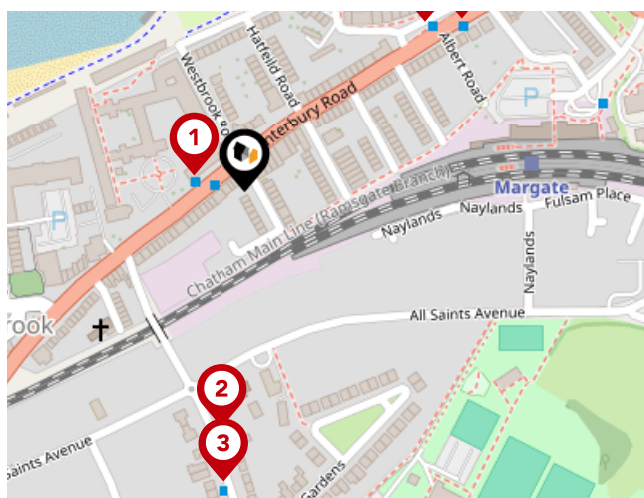


Airports/Helipads






Pin	Name	Distance
	Manston	2.66 miles
	Lydd Airport	35.21 miles
	Southend-on-Sea	31.36 miles
	Silvertown	57.41 miles

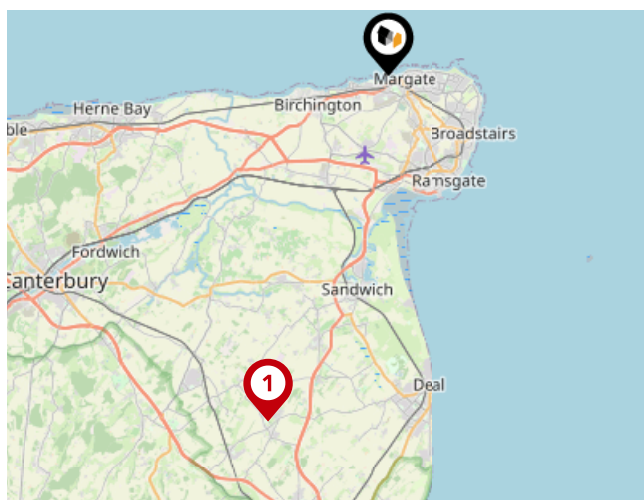
Area

Transport (Local)




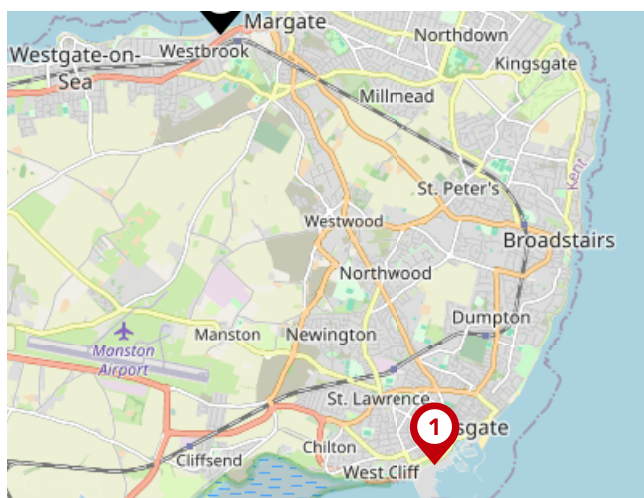
Bus Stops/Stations

Pin	Name	Distance
	Royal Sea Bathing	0.03 miles
	All Saints Church	0.14 miles
	All Saints Church	0.17 miles
	Nayland Rock	0.14 miles
	Nayland Rock	0.16 miles



Local Connections

Pin	Name	Distance
	Eythorne Station (East Kent Railway)	13.59 miles



Ferry Terminals

Pin	Name	Distance
	Ramsgate Ferry Terminal	4.45 miles

JAMES VOYSEY



James Voysey Powered by eXp

Selling a property can be an exciting, nervous and exhilarating experience. Whichever way it goes, I'm on hand to help you every step of the way.

I'll visit you in your property, free of charge, advise you on the best way to market your home to get the best price and help with the correct asking price, based on your own personal circumstances.

After that, I'll prepare the details and photos and add your property on Rightmove & Zoopla as well as tap into my mailing list of buyers to help you to secure a buyer at the best price possible. I'll help you with booking viewings, negotiating offers to maximise your price.

Testimonial 1



An excellent experience selling my property with James Voysey very professional in every way . The presentation was quickly and efficiently put in place with several viewings quickly conducted by James . I highly recommend him to anyone wishing to sell their property . I now have a buyer!!

Testimonial 2



James is a great Estate Agent and truly acts on your behalf as a seller. He sold a property for me in his previous employment and when he left to set up his own business I had no hesitation to work with him again. He is professional and keeps in constant touch with all parties. A fantastic salesman! You will not be disappointed. I had a property with another Agent for several month, when I transferred it to James he sold it at a higher price within 10 days

Testimonial 3



We were very fortunate to select James as our estate agent as we had all the usual apprehensions - the promise is always high, but will you get lost in the mix? James didn't let us down once. Did what he said, when he said, if he missed a call it was returned in under 5 minutes. Extremely professional, knowledgeable and dedicated and I have no doubt the success of our sale was down to him alone. I wouldn't hesitate to recommend.



/jamesvoyseyestateagent



/james-voysey-7ba90719b

James Voysey Powered by eXp Data Quality

We are committed to comprehensive property data being made available upfront to make the home buying and selling process quicker, easier and cheaper. This is why we have partnered with Sprift, the UK's leading supplier of property-specific data.



Contains public sector information licensed under the Open Government License v3.0

The information contained within this report is for general information purposes only and to act as a guide to the best way to market your property for the asking price.

Sprift Technologies Ltd aggregate this data from a wide variety of sources and while we endeavour to keep the information up to date and correct, we make no representations or warranties of any kind, express or implied, about the completeness, accuracy, reliability, of the information or related graphics contained within this report for any purpose.

Any reliance you place on such information is therefore strictly at your own risk. In no event will we be liable for any loss or damage including without limitation, indirect or consequential loss or damage, or any loss or damage whatsoever arising from loss of data or profits arising out of, or in connection with, the use of this report.

JAMES VOYSEY  POWERED BY

James Voysey Powered by eXp

07508 111 071

james.voysey@exp.uk.com

jamesvoysey.exp.uk.com

