

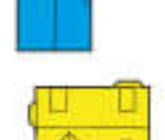
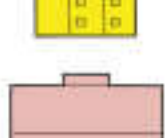
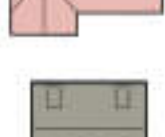

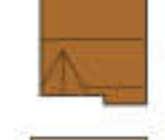
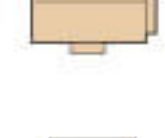
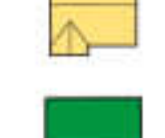
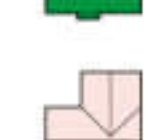
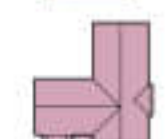


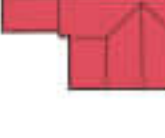




5 Bedroom Homes

-  **The Draper**
Plots 157, 158, 165, 168 and 169
-  **The Cropstone**
Plots 151, 153, 159, 166 and 167
-  **The Bosworth**
Plots 162, 164, 171 and 178
-  **The Swithland**
Plots 143, 148 and 152
-  **The Cadeby**
Plots 144, 176 and 177

4 Bedroom Homes

-  **The Scrivener**
Plot 160
-  **The Cutler**
Plots 55, 181, 182, 189 and 190
-  **The Bowyer**
Plots 61, 124 and 184
-  **The Philosopher**
Plots 61, 163 and 172
-  **The Goldsmith**
Plots 56, 57, 127, 180, 183, 210 and 214
-  **The Weaver**
Plots 31, 46, 96, 97 and 179
-  **The Jeweller**
Plots 147 and 170
-  **The Reedmaker**
Plots 58, 64, 121, 134 and 199
-  **The Lorimer**
Plots 146 and 156
-  **The Cottesmore**
Plots 149, 150, 154, 155, 173 and 174
-  **The Swarkestone**
Plots 145 and 175

3 Bedroom Homes

-  **The Tailor**
Plots 59, 60, 85, 86, 91, 92, 93, 94, 206, 207, 208, 209, 211 and 212
-  **The Thespian**
Plots 33, 44, 49, 50, 54, 87, 123, 193, 200 and 213
-  **The Turner**
Plots 139, 140, 141 and 142
-  **The Chandler**
Plots 28, 32, 43, 98, 101, 102, 104, 105 and 128
-  **The Carver**
Plots 27 and 45
-  **The Tanner**
Plot 187
-  **The Mason**
Plots 95, 99, 100, 103, 122, 131, 194 and 201
-  **The Sawyer**
Plots 188 and 215
-  **The Lacemaker**
Plots 29, 30, 47, 48, 65, 66, 125, 126, 195, 196, 197, and 198
-  **The Spinner**
Plots 62, 63, 129, 130, 132, 133, 135, 136, 191 and 192

2 Bedroom Homes

-  **The Joiner**
Plots 51, 52, 53, 119, 120, 216 and 217
-  **The Cooper**
Plots 137, 138, 185 and 186
-  **The Woodcarver**
Plots 218 and 219

2-3 Bedroom Homes

-  **Affordable Homes**

2-3 Bedroom Homes

-  **Shared Ownership Homes**
-  **Sales Centre**



The site plan is drawn to show the relative position of individual properties. NOT TO SCALE. This is a two dimensional drawing and will not show land contours and gradients, boundary treatments, landscaping or local authority street lighting. Footpaths subject to change. For details of individual properties and availability please refer to our Sales Advisor. Key to plan: s/s Sub station, p/s Pump Station, bcp Bin collection point, LEAP Local Equipped Area of Play, SuDS Sustainable Drainage System