




See More Online

KFB: Key Facts For Buyers

A Guide to This Property & the Local Area

Wednesday 03rd September 2025



33, HAYWARDS MEAD, ETON WICK, WINDSOR, SL4 6JN

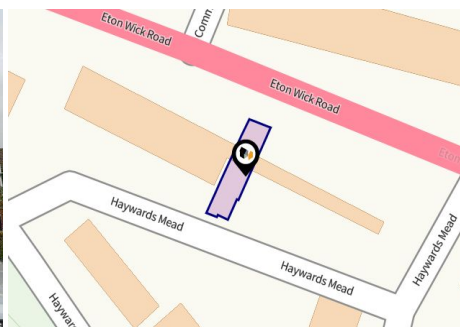
Avocado Property

Stuart@avocadopropertyagents.co.uk
www.avocadopropertyagents.co.uk



Powered by
aprift
Know any property instantly

Property Overview



Property

Type:	Terraced
Bedrooms:	3
Plot Area:	0.04 acres
Year Built :	1967-1975
Council Tax :	Band D
Annual Estimate:	£1,824
Title Number:	BK173747
UPRN:	100080377783

Last Sold Date:	31/05/2001
Last Sold Price:	£150,000
Last Sold £/ft ² :	£165
Tenure:	Freehold

Local Area

Local Authority:	Windsor and Maidenhead
Conservation Area:	No
Flood Risk:	
• Rivers & Seas	Low
• Surface Water	Very low

Estimated Broadband Speeds (Standard - Superfast - Ultrafast)

4 mb/s	67 mb/s	1800 mb/s

Mobile Coverage: (based on calls indoors)



Satellite/Fibre TV Availability:

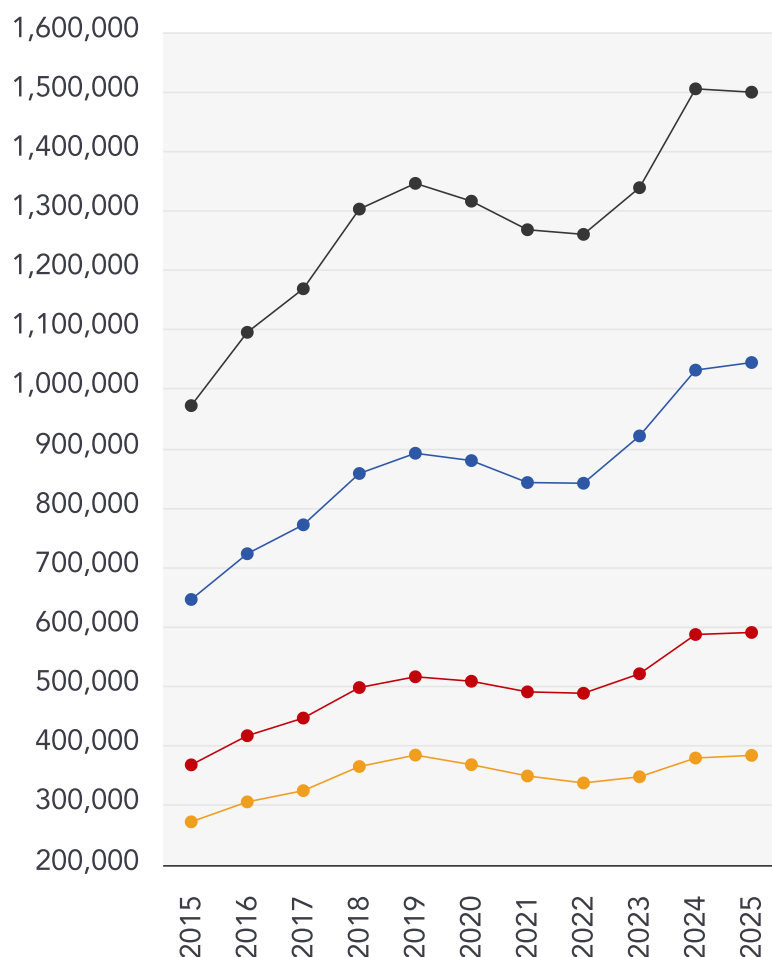


Market

House Price Statistics



10 Year History of Average House Prices by Property Type in SL4



Terraced

+54.19%

Detached

+61.62%

Semi-Detached

+60.42%

Flat

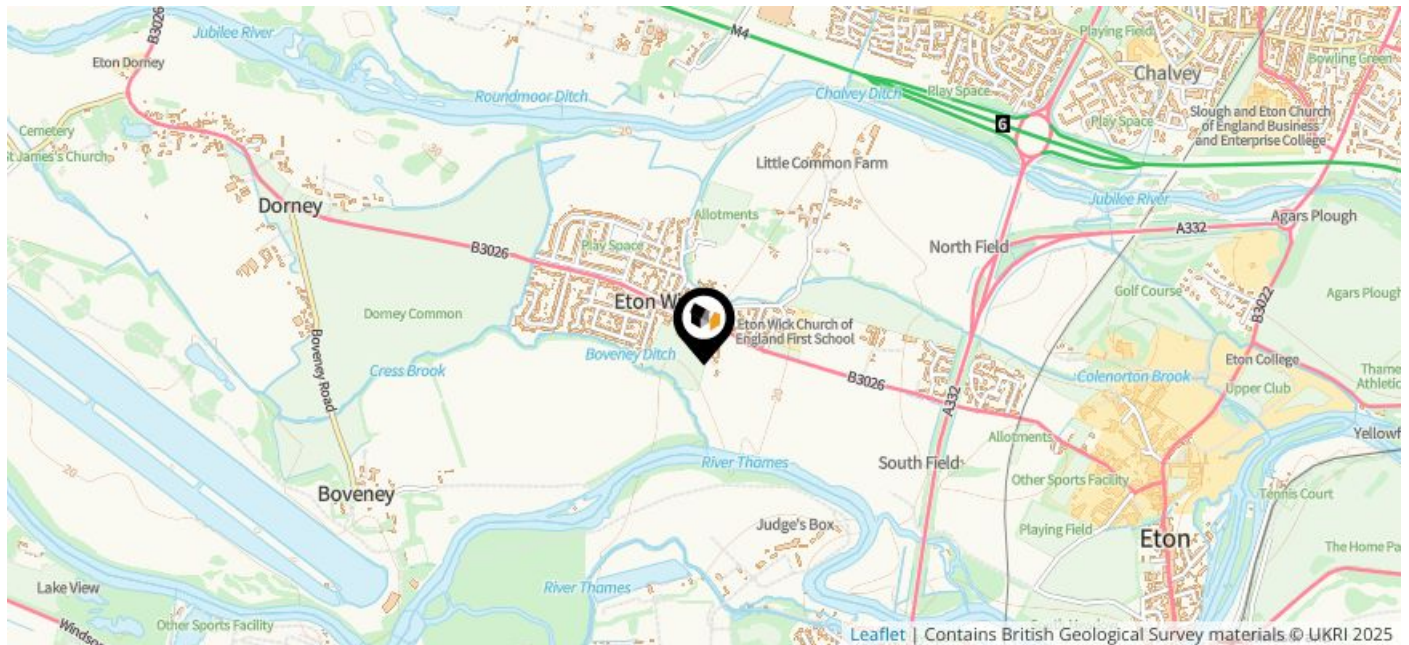
+40.97%

Maps

Coal Mining



This map displays nearby coal mine entrances and their classifications.



Mine Entry

- ✕ Adit
- ✕ Gutter Pit
- ✕ Shaft

The Coal Authority has records of over 175,000 mine entries within the UK captured in the National Coal Mining database, derived from sources including abandonment plans, geological and topographical plans.

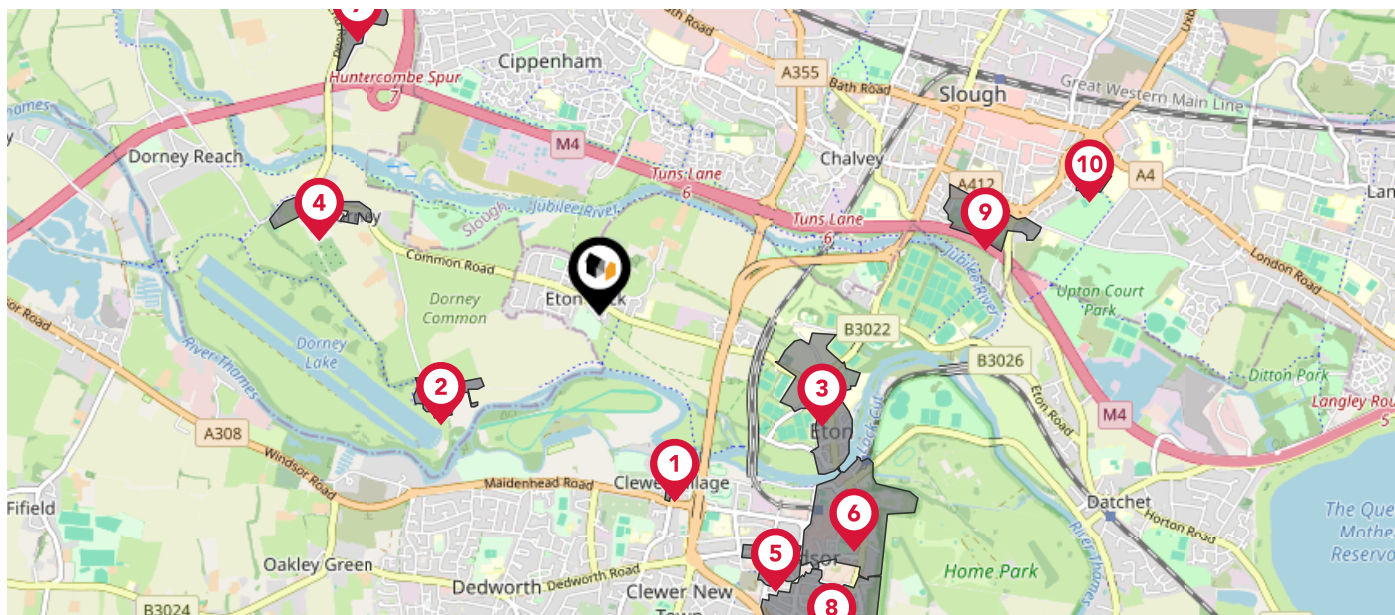
Coal mining activity is recorded as far back as the 13th century, but prior to 1872 there was no requirement to deposit abandonment plans. It is therefore believed there may be many unrecorded mine entries of which the Authority has no information or knowledge. These entries do not, therefore, appear within the Authority's national dataset as shown on this map.

Maps

Conservation Areas



This map displays nearby official conservation areas. Every local authority in England has at least one conservation area. Most are designated by the Council as the local planning authority, though Historic England and the Secretary of State also have the power to create them.



Nearby Conservation Areas

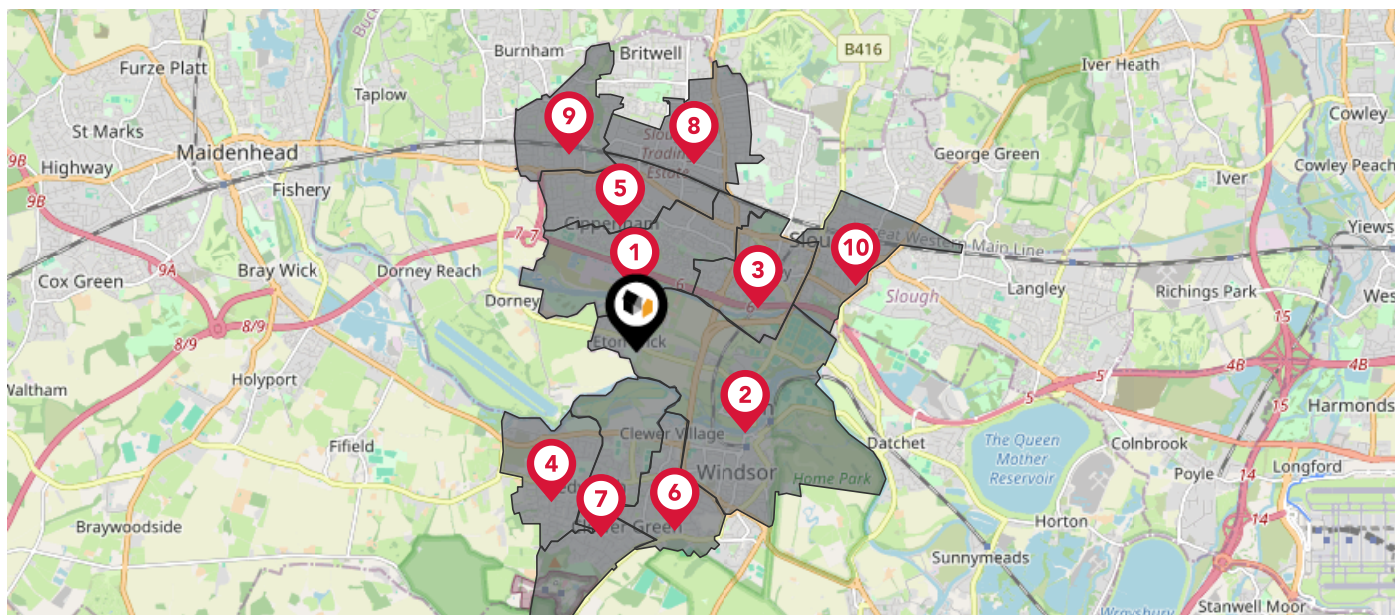
- 1 Mill Lane, Clewer Village
- 2 Boveney
- 3 Eton
- 4 Dorney
- 5 Trinity Place Clarence Crescent, Windsor
- 6 Windsor Town Centre
- 7 Huntercombe
- 8 Inner Windsor
- 9 Upton Park and Upton Village
- 10 Sussex Place and Clifton Road

Maps

Council Wards



The UK is divided into wards that are used for local elections to elect local government councillors. Sometimes these are known as 'electoral divisions'. Population counts can vary substantially between wards, but the national average is about 5,500



Nearby Council Wards



Cippenham Meadows Ward



Eton & Castle Ward



Chalvey Ward



Clewer & Dedworth West Ward



Cippenham Green Ward



Clewer East Ward



Clewer & Dedworth East Ward



Farnham Ward



Haymill and Lynch Hill Ward



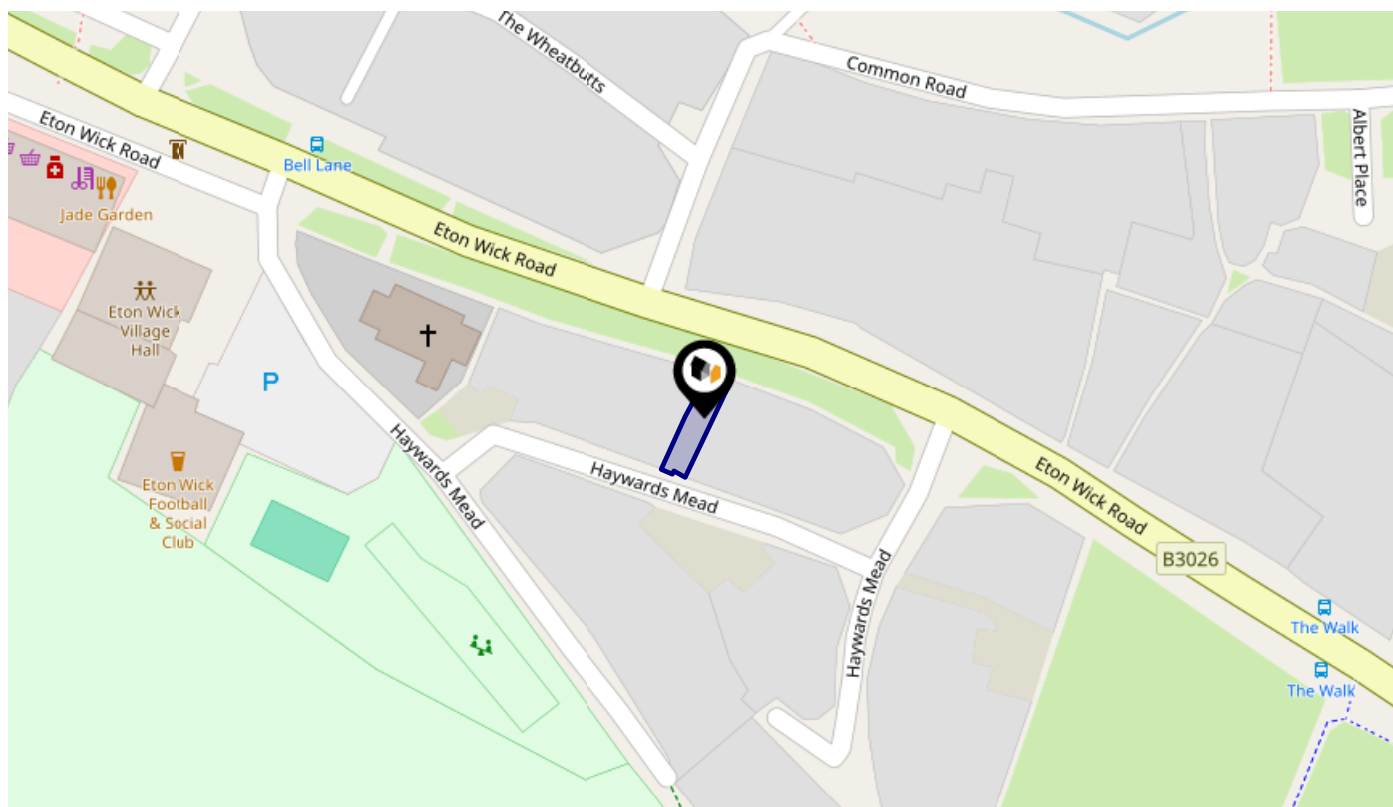
Central Ward

Maps

Rail Noise



This map displays the noise levels from nearby network rail and HS1 railway routes that affect this property...



Rail Noise Data

This data indicates the level of noise according to the strategic noise mapping of rail sources within areas with a population of at least 100,000 people (agglomerations) and along Network Rail and HS1 traffic routes.

The data indicates the annual average noise levels for the 16-hour period between 0700 - 2300.

Noise levels are modelled on a 10m grid at a receptor height of 4m above ground, polygons are then produced by merging neighbouring cells within the following noise classes:

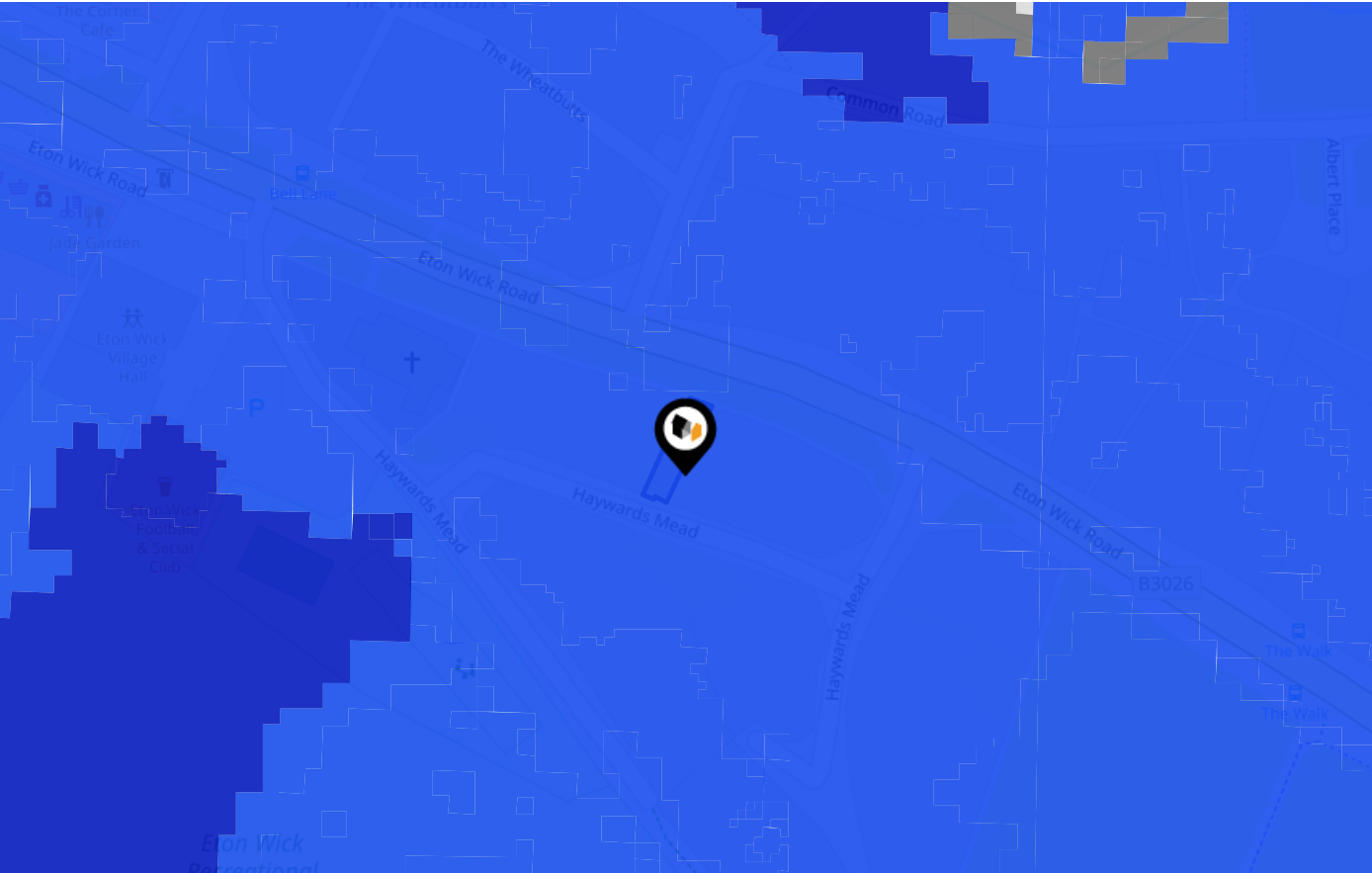
5		75.0+ dB	
4		70.0-74.9 dB	
3		65.0-69.9 dB	
2		60.0-64.9 dB	
1		55.0-59.9 dB	

Flood Risk

Rivers & Seas - Flood Risk



This map shows the chance of flooding from rivers and / or the sea, taking into account flood defences and their condition.

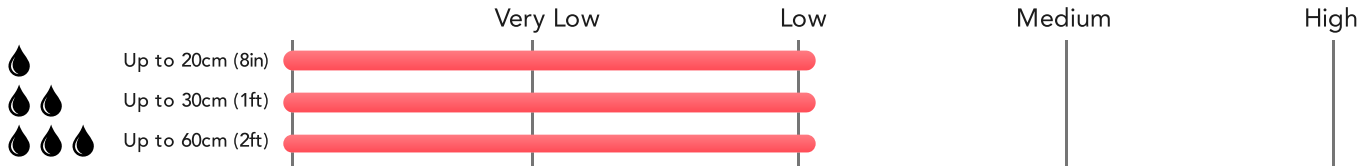


Risk Rating: Low

The map does not contain sufficient information for it to be used to determine flood risk to individual properties, but it does give you an indication of whether your area may be affected by surface water flooding at this risk level.

- High Risk** - an area which has a chance of flooding of greater than 1 in 30 (3.3%) in any one year.
- Medium Risk** - an area which has a chance of flooding of greater than 1 in 100 (1.0%) in any one year.
- Low Risk** - an area which has a chance of flooding of greater than 1 in 1000 (0.1%) in any one year.
- Very Low Risk** - an area in which the risk is below 1 in 1000 (0.1%) in any one year.

Chance of flooding to the following depths at this property:

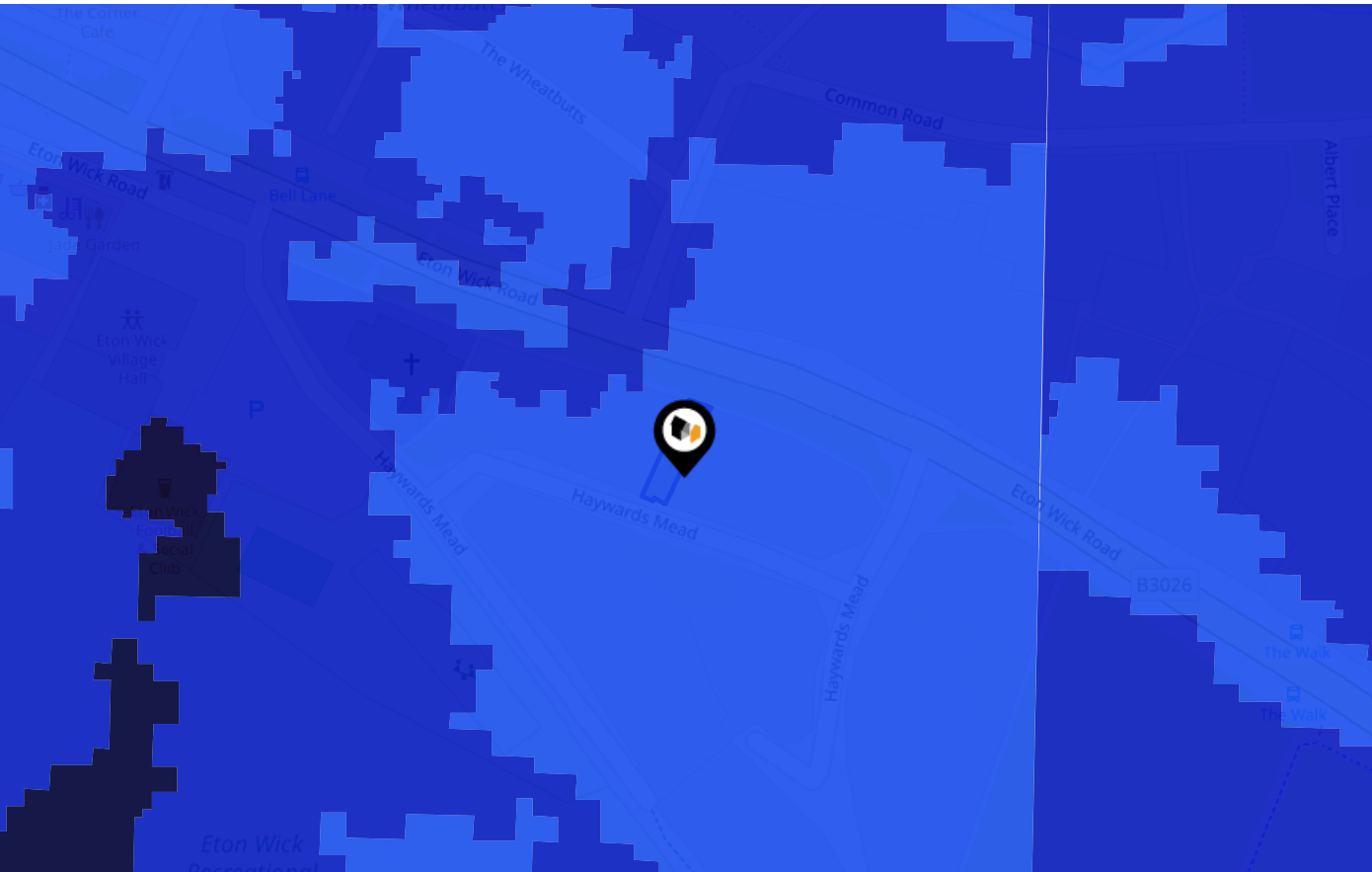


Flood Risk

Rivers & Seas - Climate Change



This map shows the future chance of flooding from rivers and / or the sea **between 2036 and 2069**, taking into account flood defences and their condition. The government climate change models cannot predict exactly when the chance of flooding will go up. It could happen at any time during the time period.

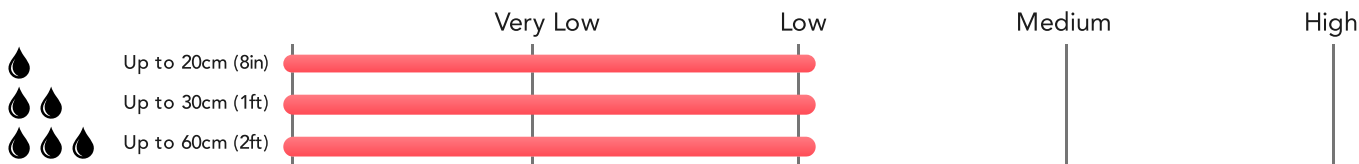


Risk Rating: Low

The map does not contain sufficient information for it to be used to determine flood risk to individual properties, but it does give you an indication of whether your area may be affected by surface water flooding at this risk level.

- High Risk** - an area which has a chance of flooding of greater than 1 in 30 (3.3%) in any one year.
- Medium Risk** - an area which has a chance of flooding of greater than 1 in 100 (1.0%) in any one year.
- Low Risk** - an area which has a chance of flooding of greater than 1 in 1000 (0.1%) in any one year.
- Very Low Risk** - an area in which the risk is below 1 in 1000 (0.1%) in any one year.

Chance of flooding to the following depths at this property:

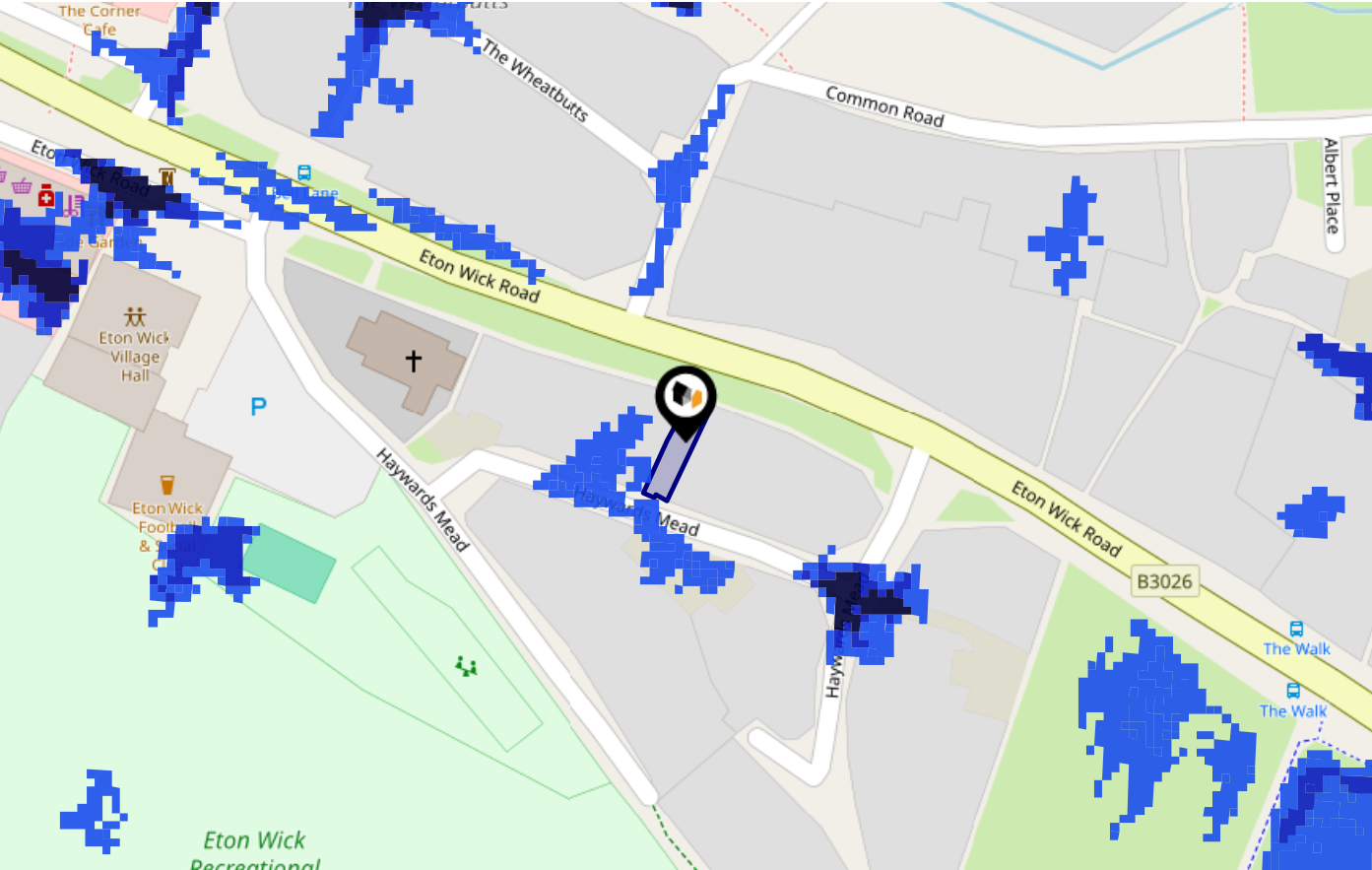


Flood Risk

Surface Water - Flood Risk



This map shows the chance of flooding where rainwater has nowhere to drain. This kind of flooding can occur far from rivers or seas.




Risk Rating: Very low

The map does not contain sufficient information for it to be used to determine flood risk to individual properties, but it does give you an indication of whether your area may be affected by surface water flooding at this risk level.

- High Risk** - an area which has a chance of flooding of greater than 1 in 30 (3.3%) in any one year.
- Medium Risk** - an area which has a chance of flooding of greater than 1 in 100 (1.0%) in any one year.
- Low Risk** - an area which has a chance of flooding of greater than 1 in 1000 (0.1%) in any one year.
- Very Low Risk** - an area in which the risk is below 1 in 1000 (0.1%) in any one year.

Chance of flooding to the following depths at this property:

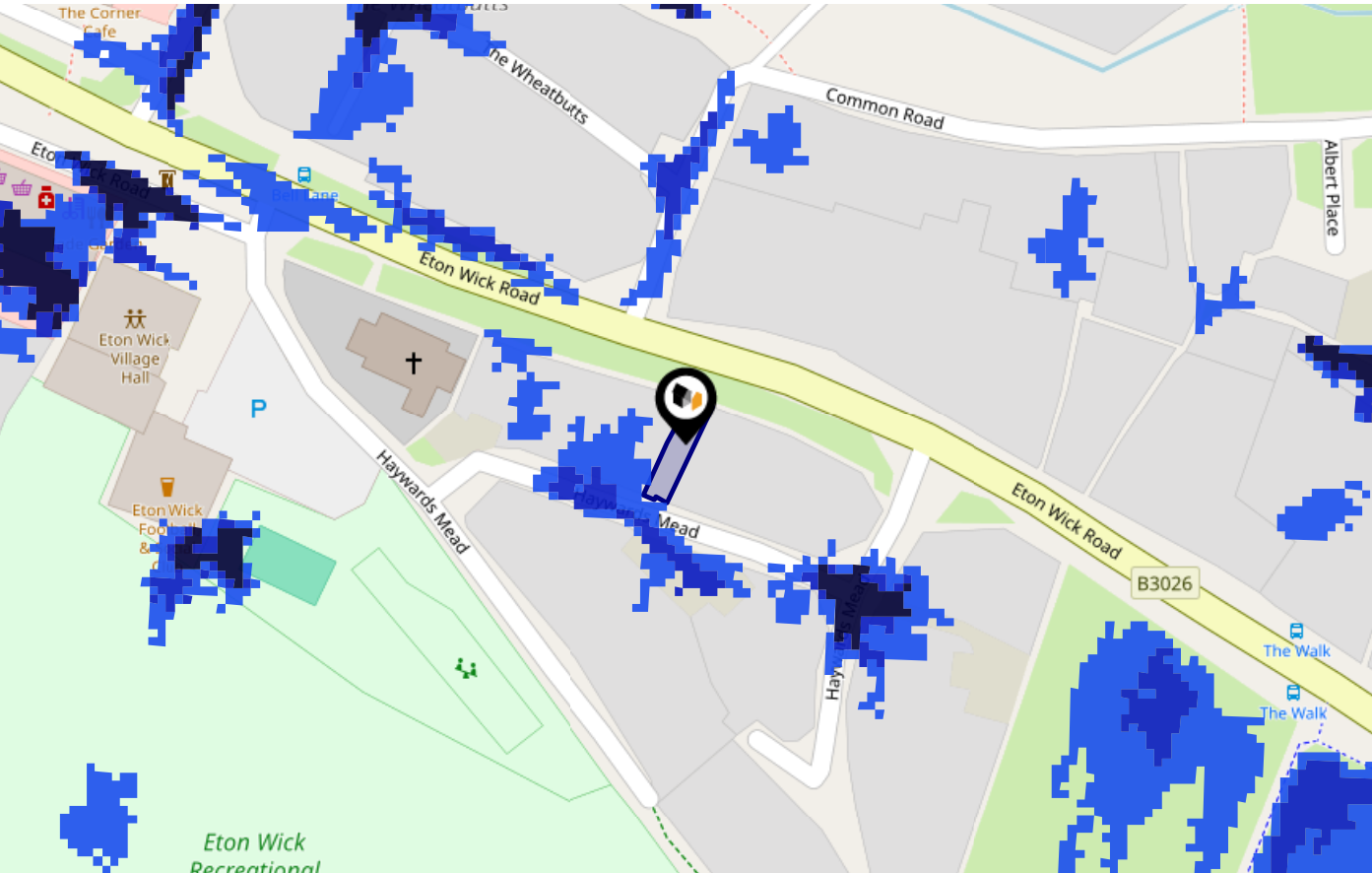


Flood Risk

Surface Water - Climate Change



This map shows the future chance of flooding **between 2040 and 2060** where rainwater has nowhere to drain. This kind of flooding can occur far from rivers or seas. The government climate change models cannot predict exactly when the chance of flooding will go up. It could happen at any time during the time period.




Risk Rating: Very low

The map does not contain sufficient information for it to be used to determine flood risk to individual properties, but it does give you an indication of whether your area may be affected by surface water flooding at this risk level.

- High Risk** - an area which has a chance of flooding of greater than 1 in 30 (3.3%) in any one year.
- Medium Risk** - an area which has a chance of flooding of greater than 1 in 100 (1.0%) in any one year.
- Low Risk** - an area which has a chance of flooding of greater than 1 in 1000 (0.1%) in any one year.
- Very Low Risk** - an area in which the risk is below 1 in 1000 (0.1%) in any one year.

Chance of flooding to the following depths at this property:

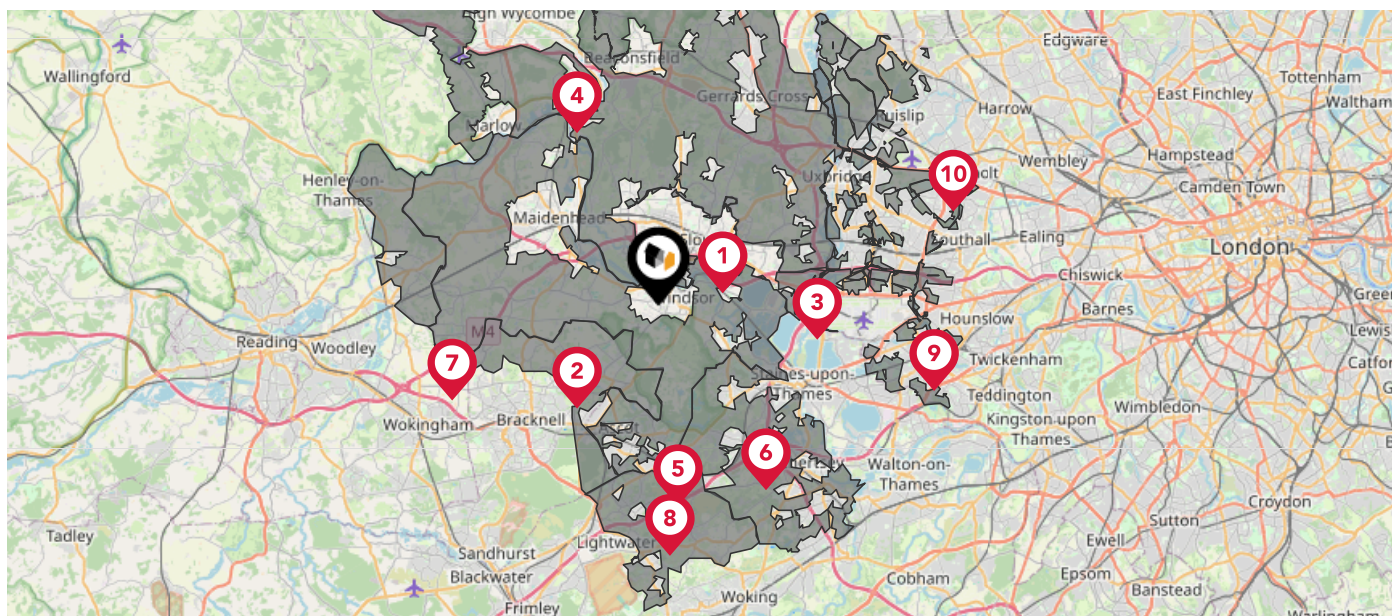


Maps

Green Belt



This map displays nearby areas that have been designated as Green Belt...



Nearby Green Belt Land

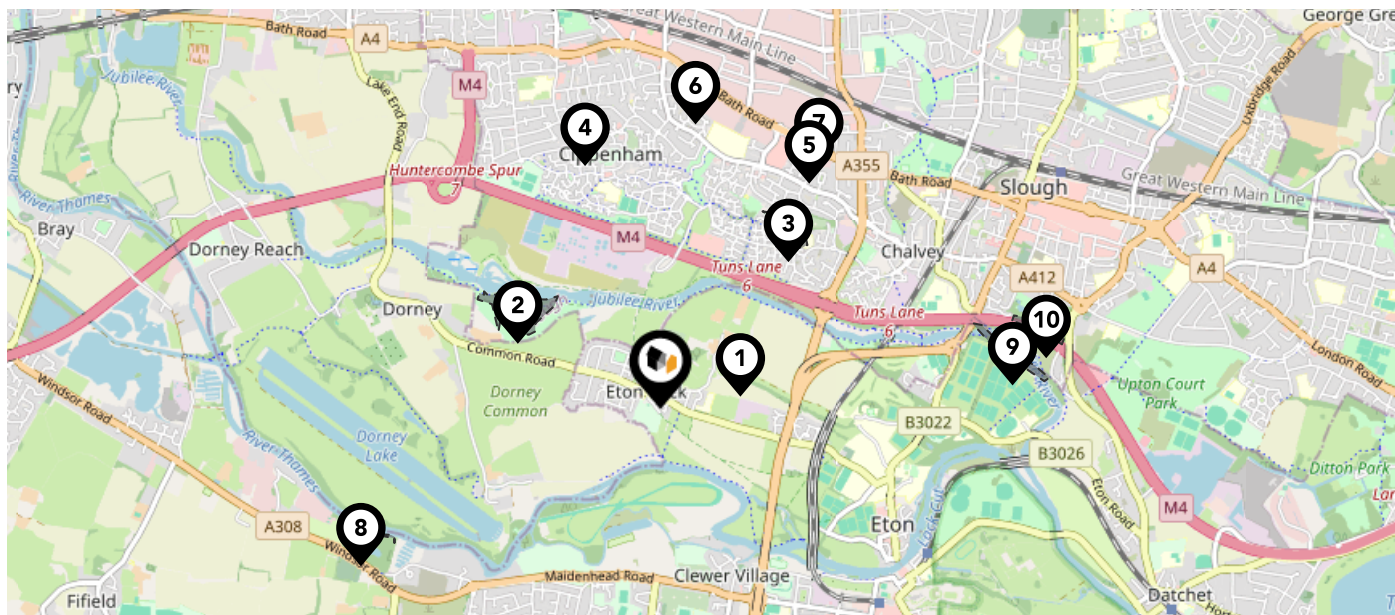
- 1 London Green Belt - Slough
- 2 London Green Belt - Bracknell Forest
- 3 London Green Belt - Hillingdon
- 4 London Green Belt - Buckinghamshire
- 5 London Green Belt - Windsor and Maidenhead
- 6 London Green Belt - Runnymede
- 7 London Green Belt - Wokingham
- 8 London Green Belt - Surrey Heath
- 9 London Green Belt - Hounslow
- 10 London Green Belt - Ealing

Maps

Landfill Sites



This map displays the location of known landfill sites. Historic sites are where there is no environmental permit in force. Active sites are currently authorised by the Environment Agency under Environmental Permitting Regulations.



Nearby Landfill Sites

	Eton Cottage-Eton Wick	Historic Landfill	
	Manor Farm-Slough Sewage Treatment Works, Slough, Berks	Historic Landfill	
	Montem School-Chalvey Grove, Slough	Historic Landfill	
	Cippenham Lane-South Slough	Historic Landfill	
	Galvin and Thirkleby Road-Slough	Historic Landfill	
	Nicholas Recreation-Bath Road, Slough	Historic Landfill	
	Galvin and Thirkleby Road-Bath Road, Slough	Historic Landfill	
	Paradise-Windsor Road, Dedworth	Historic Landfill	
	The Myrke-Datchet Road, Slough	Historic Landfill	
	Herschel Park-Datchet Road, Slough	Historic Landfill	











Maps

Listed Buildings

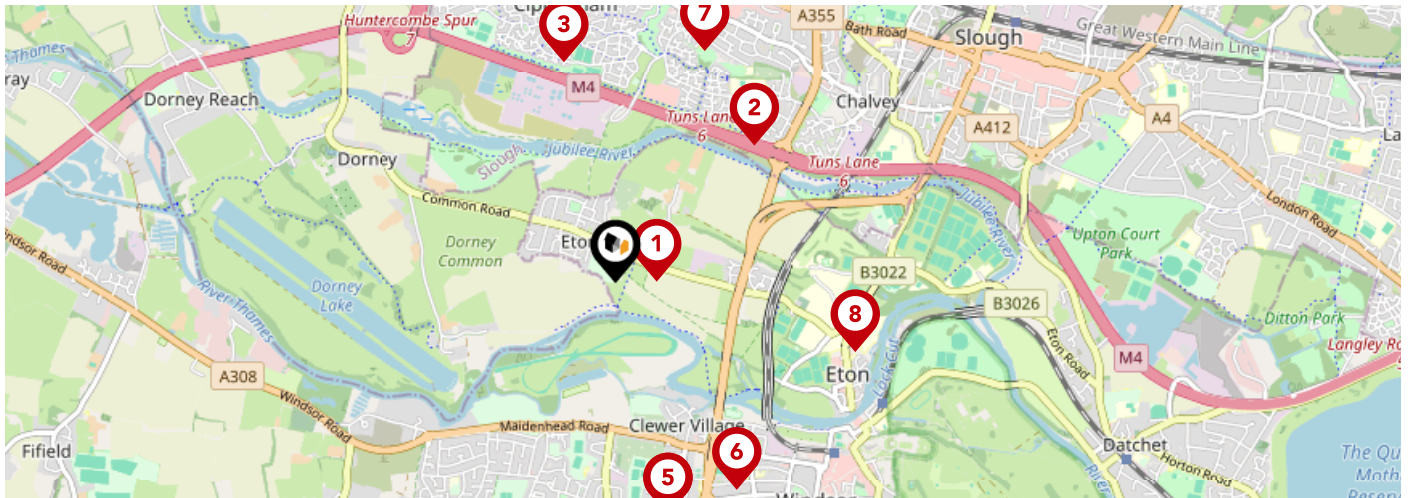


This map displays nearby listed buildings and protected structures, as well as their listed tier and distance from the target property...



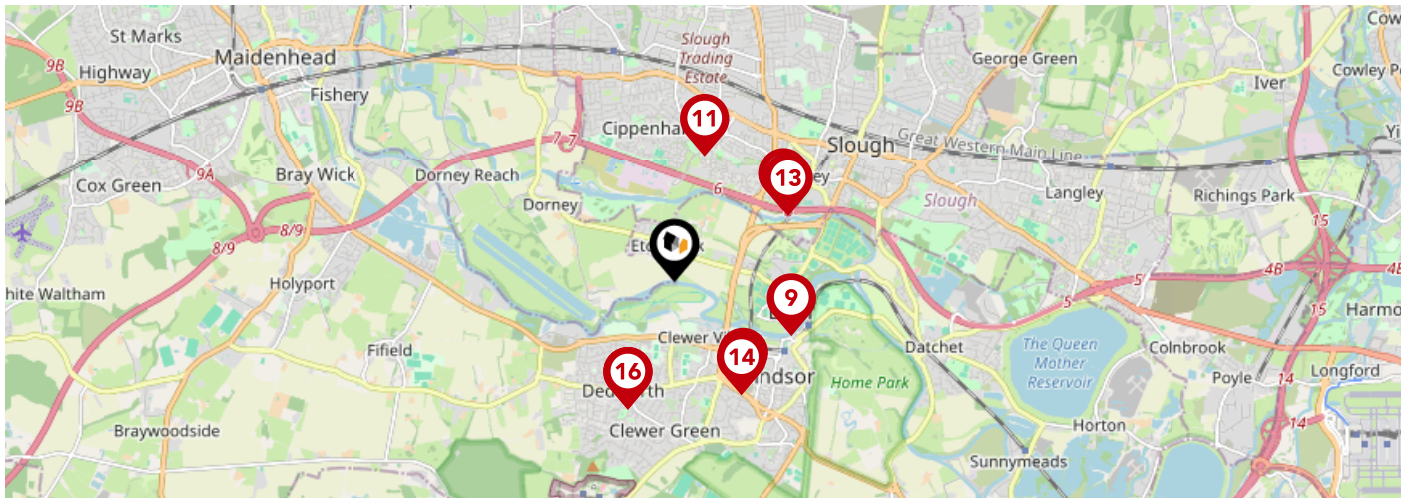
Listed Buildings in the local district	Grade	Distance
 1210949 - Wheat Butts	Grade II	0.1 miles
 1210954 - Church Of St John The Baptist	Grade II	0.2 miles
 1210944 - Bell Farm Farmhouse	Grade II	0.2 miles
 1210950 - Manor Farm Farmhouse	Grade II	0.4 miles
 1210951 - Little Common Farm Farmhouse	Grade II	0.5 miles
 1309417 - Barn Garage To North East Of The House Of The Old Place	Grade II	0.7 miles
 1124443 - The Old Place	Grade II	0.7 miles
 1117720 - Old Mill House	Grade II	0.7 miles
 1309414 - Chapel Of St Mary Magdalene, Boveney	Grade I	0.7 miles
 1124438 - Outbuildings To North East Of The House At Boveney Court	Grade II	0.8 miles









Area Schools



		Nursery	Primary	Secondary	College	Private
1	Eton Wick CofE First School Ofsted Rating: Good Pupils: 108 Distance:0.19	<input type="checkbox"/>	<input checked="" type="checkbox"/>	<input type="checkbox"/>	<input type="checkbox"/>	<input type="checkbox"/>
2	Montem Academy Ofsted Rating: Outstanding Pupils: 900 Distance:0.9	<input type="checkbox"/>	<input checked="" type="checkbox"/>	<input type="checkbox"/>	<input type="checkbox"/>	<input type="checkbox"/>
3	Western House Academy Ofsted Rating: Good Pupils: 695 Distance:1.05	<input type="checkbox"/>	<input checked="" type="checkbox"/>	<input type="checkbox"/>	<input type="checkbox"/>	<input type="checkbox"/>
4	St Edward's Catholic First School Ofsted Rating: Good Pupils: 277 Distance:1.1	<input type="checkbox"/>	<input checked="" type="checkbox"/>	<input type="checkbox"/>	<input type="checkbox"/>	<input type="checkbox"/>
5	St Edward's Royal Free Ecumenical Middle School, Windsor Ofsted Rating: Good Pupils: 483 Distance:1.1	<input type="checkbox"/>	<input type="checkbox"/>	<input checked="" type="checkbox"/>	<input type="checkbox"/>	<input type="checkbox"/>
6	The Windsor Boys' School Ofsted Rating: Good Pupils: 966 Distance:1.11	<input type="checkbox"/>	<input type="checkbox"/>	<input checked="" type="checkbox"/>	<input type="checkbox"/>	<input type="checkbox"/>
7	Islamic Shakhshiyah Foundation Ofsted Rating: Not Rated Pupils: 103 Distance:1.14	<input type="checkbox"/>	<input checked="" type="checkbox"/>	<input type="checkbox"/>	<input type="checkbox"/>	<input type="checkbox"/>
8	Eton College Ofsted Rating: Not Rated Pupils: 1341 Distance:1.15	<input type="checkbox"/>	<input type="checkbox"/>	<input checked="" type="checkbox"/>	<input type="checkbox"/>	<input type="checkbox"/>

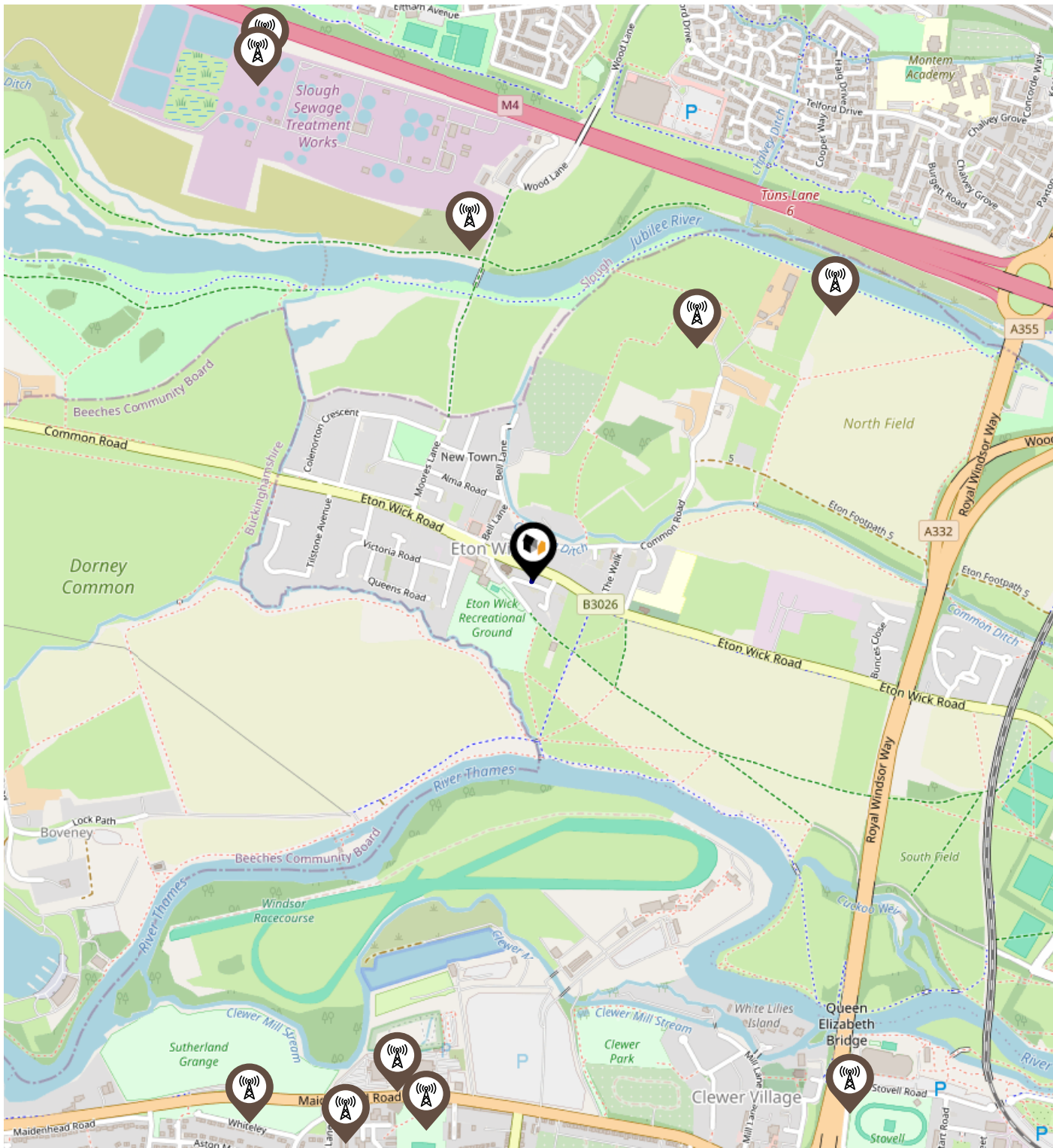
Area Schools



		Nursery	Primary	Secondary	College	Private
	Eton Porny CofE First School Ofsted Rating: Good Pupils: 145 Distance: 1.18	<input type="checkbox"/>	<input checked="" type="checkbox"/>	<input type="checkbox"/>	<input type="checkbox"/>	<input type="checkbox"/>
	Trinity St Stephen CofE Aided First School Ofsted Rating: Good Pupils: 138 Distance: 1.18	<input type="checkbox"/>	<input checked="" type="checkbox"/>	<input type="checkbox"/>	<input type="checkbox"/>	<input type="checkbox"/>
	The Westgate School Ofsted Rating: Outstanding Pupils: 1326 Distance: 1.19	<input type="checkbox"/>	<input type="checkbox"/>	<input checked="" type="checkbox"/>	<input type="checkbox"/>	<input type="checkbox"/>
	Grove Academy Ofsted Rating: Not Rated Pupils: 1032 Distance: 1.2	<input type="checkbox"/>	<input checked="" type="checkbox"/>	<input checked="" type="checkbox"/>	<input type="checkbox"/>	<input type="checkbox"/>
	Chalvey Nursery School & Early Years Centre Ofsted Rating: Outstanding Pupils: 109 Distance: 1.21	<input checked="" type="checkbox"/>	<input type="checkbox"/>	<input type="checkbox"/>	<input type="checkbox"/>	<input type="checkbox"/>
	The Green Room School Ofsted Rating: Outstanding Pupils: 52 Distance: 1.21	<input type="checkbox"/>	<input type="checkbox"/>	<input checked="" type="checkbox"/>	<input type="checkbox"/>	<input type="checkbox"/>
	Dedworth Green First School Ofsted Rating: Good Pupils: 171 Distance: 1.25	<input type="checkbox"/>	<input checked="" type="checkbox"/>	<input type="checkbox"/>	<input type="checkbox"/>	<input type="checkbox"/>
	Dedworth Middle School Ofsted Rating: Good Pupils: 552 Distance: 1.25	<input type="checkbox"/>	<input type="checkbox"/>	<input checked="" type="checkbox"/>	<input type="checkbox"/>	<input type="checkbox"/>

Local Area

Masts & Pylons



Key:

- Power Pylons
- Communication Masts

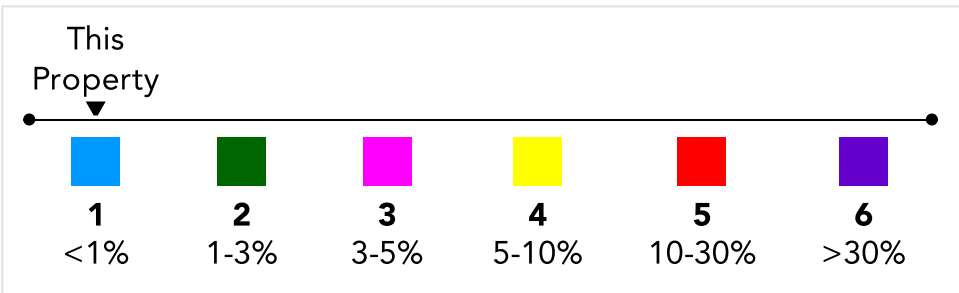
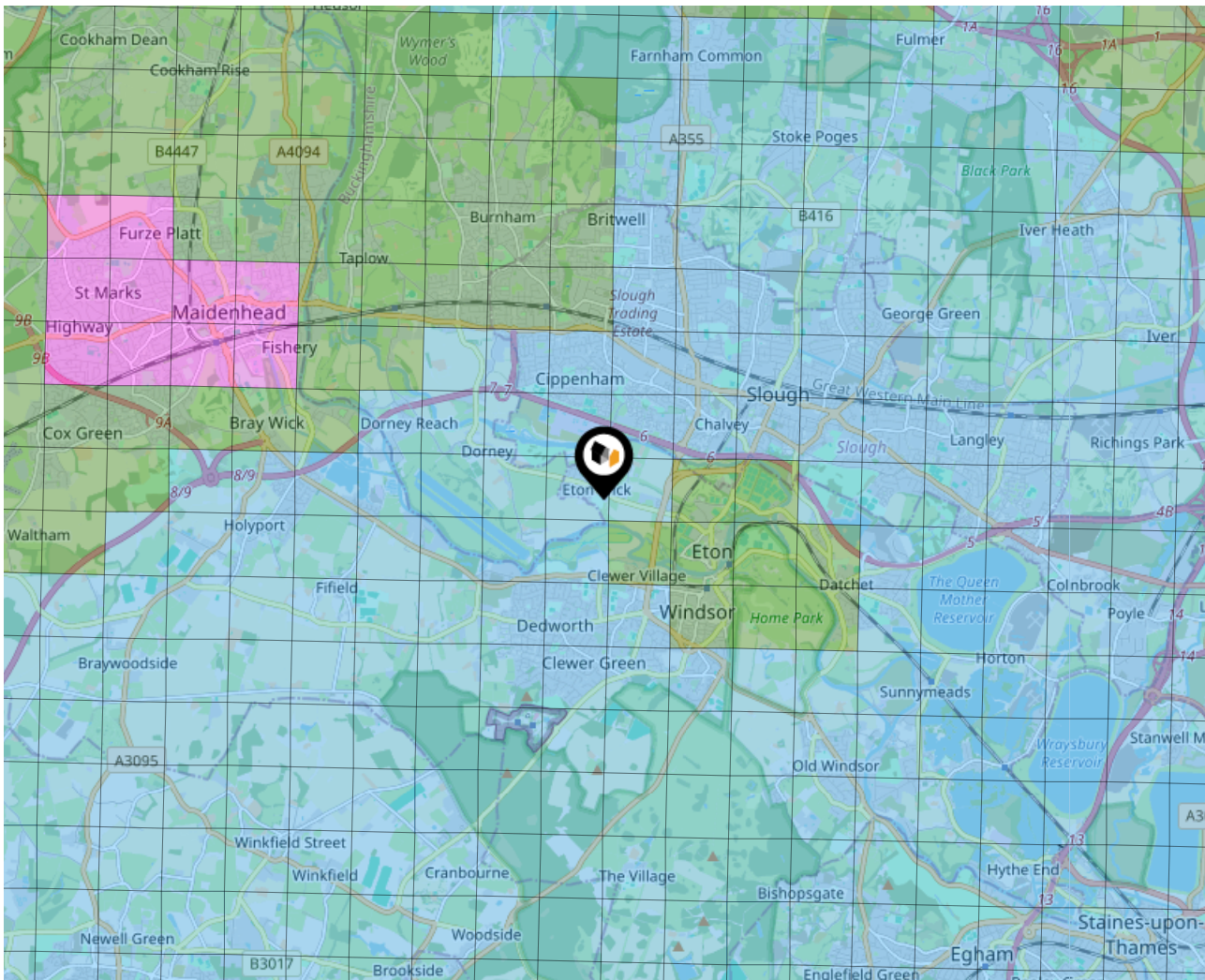
Environment

Radon Gas



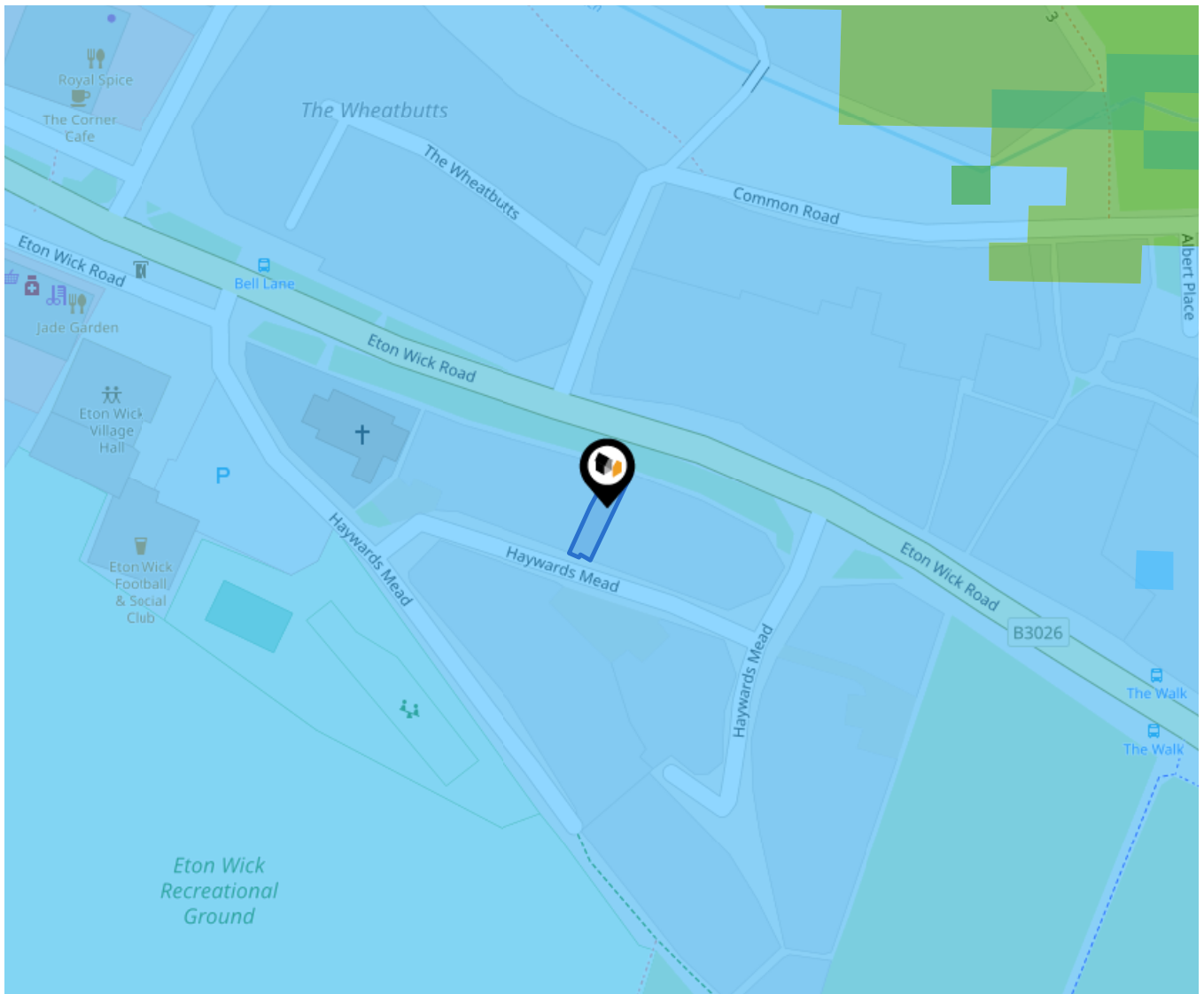
What is Radon?

Radon is a natural radioactive gas, which enters buildings from the ground. Exposure to high concentrations increases the risk of lung cancer. The UK Health Security Agency (UKHSA) recommends that radon levels should be reduced in homes where the annual average is at or above 200 becquerels per cubic metre (200 Bq/m³).



Local Area

Road Noise

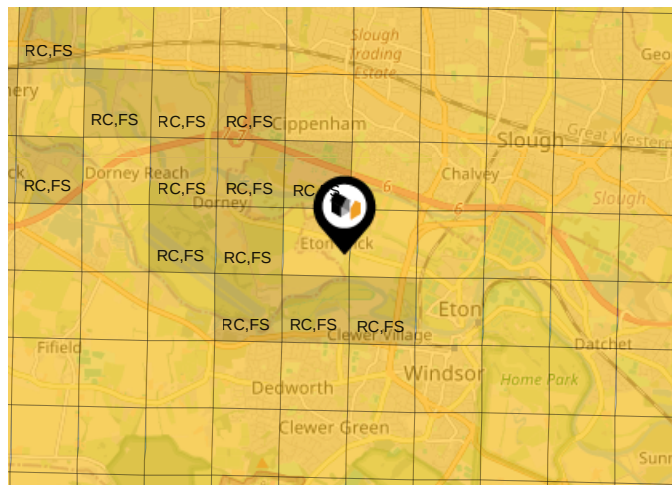


This data indicates the level of noise according to the strategic noise mapping of road sources within areas with a population of at least 100,000 people (agglomerations) and along major traffic routes. This indicates a 24 hour annual average noise level with separate weightings for the evening and night periods.

Noise levels are modelled on a 10m grid at a receptor height of 4m above ground, polygons are then produced by merging neighbouring cells within the following noise classes:

- 75.0+ dB
- 70.0-74.9 dB
- 65.0-69.9 dB
- 60.0-64.9 dB
- 55.0-59.9 dB

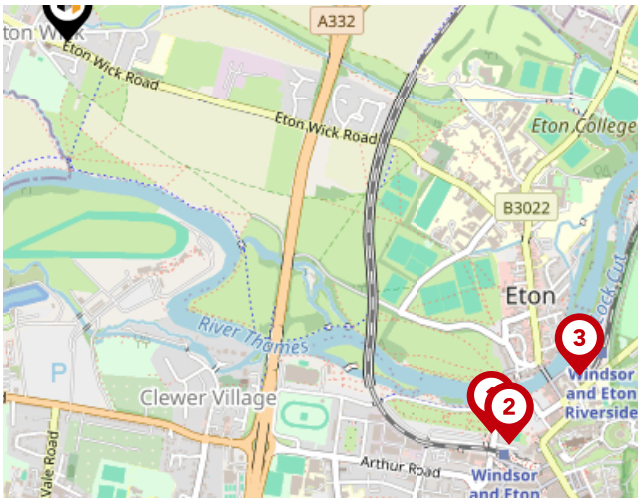
Carbon Content:	NONE	Soil Texture:	CLAY TO SANDY LOAM
Parent Material Grain:	ARGILLIC - ARENACEOUS	Soil Depth:	DEEP
Soil Group:	ALL		



C/M	Claystone / Mudstone
FPC,S	Floodplain Clay, Sand / Gravel
FC,S	Fluvial Clays & Silts
FC,S,G	Fluvial Clays, Silts, Sands & Gravel
PM/EC	Prequaternary Marine / Estuarine Clay / Silt
QM/EC	Quaternary Marine / Estuarine Clay / Silt
RC	Residual Clay
RC/LL	Residual Clay & Loamy Loess
RC,S	River Clay & Silt
RC,FS	Riverine Clay & Floodplain Sands and Gravel
RC,FL	Riverine Clay & Fluvial Sands and Gravel
TC	Terrace Clay
TC/LL	Terrace Clay & Loamy Loess

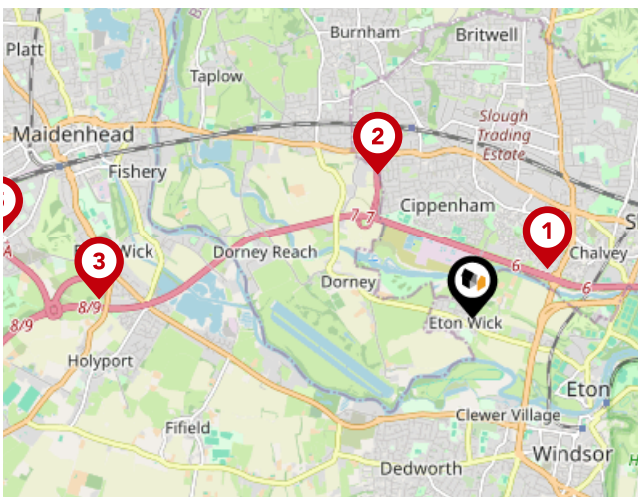
Area

Transport (National)



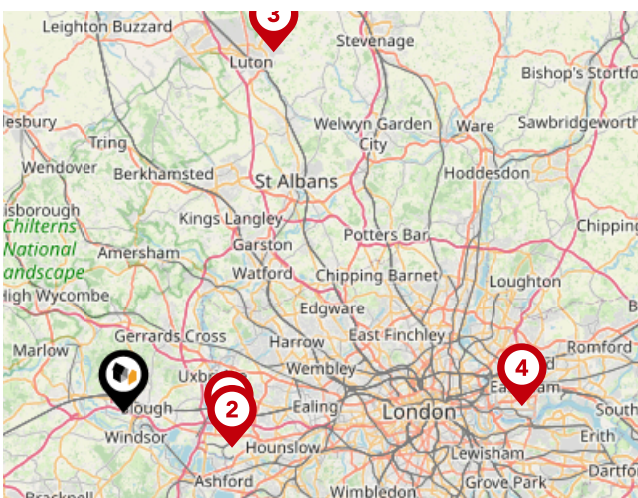
National Rail Stations

Pin	Name	Distance
1	Windsor & Eton Central Rail Station	1.34 miles
2	Windsor & Eton Central Rail Station	1.38 miles
3	Windsor & Eton Riverside Rail Station	1.42 miles



Trunk Roads/Motorways

Pin	Name	Distance
1	M4 J6	0.83 miles
2	M4 J7	1.6 miles
3	M4 J8	3.46 miles
4	M4 J5	3.96 miles
5	A404(M) J9A	4.45 miles

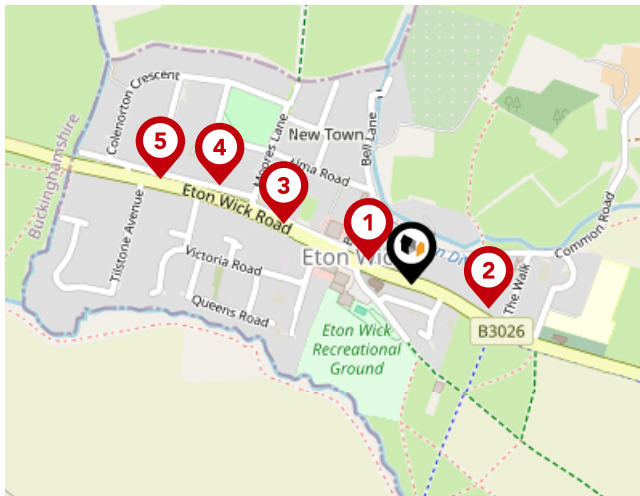


Airports/Helipads

Pin	Name	Distance
1	Heathrow Airport	7.95 miles
2	Heathrow Airport Terminal 4	8.42 miles
3	Luton Airport	28.68 miles
4	Silvertown	29.46 miles

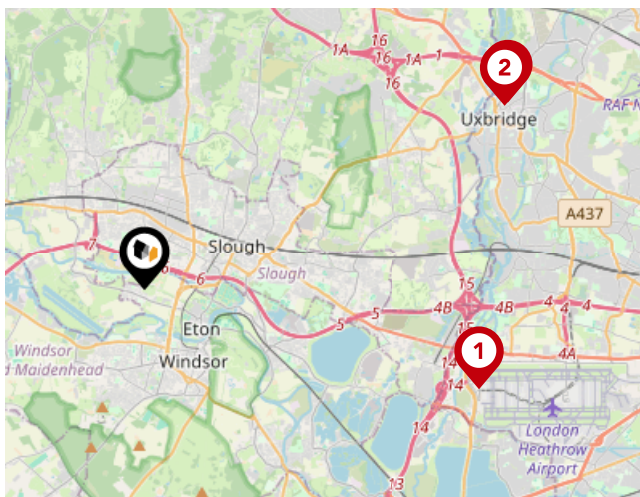
Area

Transport (Local)



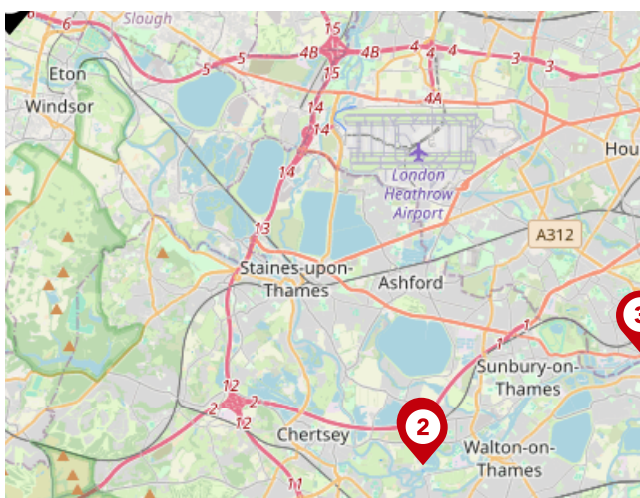
Bus Stops/Stations

Pin	Name	Distance
1	Haywards Mead	0.06 miles
2	The Walk	0.09 miles
3	Moores Lane	0.16 miles
4	Moores Lane	0.25 miles
5	Tilstone Avenue	0.32 miles



Local Connections

Pin	Name	Distance
1	Heathrow Terminal 5 Underground Station	6.45 miles
2	Uxbridge Station	7.49 miles
3	Uxbridge Underground Station	7.55 miles



Ferry Terminals

Pin	Name	Distance
1	Shepperton Ferry Landing	10.97 miles
2	Weybridge Ferry Landing	11.03 miles
3	Moulsey - Hurst Park Ferry Landing	13.08 miles

Avocado Property

About Us



Avocado Property

We are proud to be different, we want to create a legacy as the business that positively disrupted the industry and challenged the estate agent status quo.

Our clients all get direct access to business partners who live locally and are part of their local community. We work with local businesses to help promote their companies free of charge and we give back to teachers, nurses and armed forces servicemen/women.

We are passionate about changing the industry, passionate about helping people move on to the next chapter in their lives and passionate about property.

Avocado Property

Data Quality

We are committed to comprehensive property data being made available upfront to make the home buying and selling process quicker, easier and cheaper. This is why we have partnered with Sprift, the UK's leading supplier of property-specific data.



Contains public sector information licensed under the Open Government License v3.0

The information contained within this report is for general information purposes only.

Sprift Technologies Ltd aggregate this data from a wide variety of sources and while we endeavour to keep the information up to date and correct, we make no representations or warranties of any kind, express or implied, about the completeness, accuracy, reliability, of the information or related graphics contained within this report for any purpose.

Any reliance you place on such information is therefore strictly at your own risk. In no event will we be liable for any loss or damage including without limitation, indirect or consequential loss or damage, or any loss or damage whatsoever arising from loss of data or profits arising out of, or in connection with, the use of this report.



Avocado Property

Stuart@avocadopropertyagents.co.uk
www.avocadopropertyagents.co.uk

