




See More Online

KFB: Key Facts For Buyers

A Guide to This Property & the Local Area

Thursday 24th April 2025



STEPHENS ROAD, TADLEY, RG26

Avocado Property

07545 349240

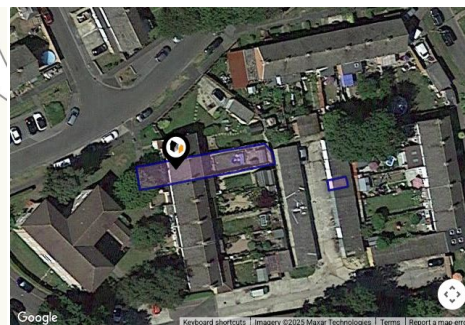
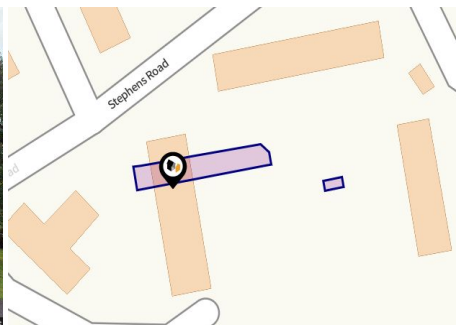
ollie@avocadopropertyagents.co.uk

www.avocadopropertyagents.co.uk



Powered by
aprift
Know any property instantly

Property Overview



Property

| | |
|------------------|------------|
| Type: | Terraced |
| Bedrooms: | 3 |
| Plot Area: | 0.05 acres |
| Year Built : | 1967-1975 |
| Council Tax : | Band C |
| Annual Estimate: | £1,909 |
| Title Number: | HP35609 |

Tenure: Freehold

Local Area

| | |
|--------------------|-----------|
| Local Authority: | Hampshire |
| Conservation Area: | No |
| Flood Risk: | |
| • Rivers & Seas | Very low |
| • Surface Water | Very low |

Estimated Broadband Speeds

(Standard - Superfast - Ultrafast)

| | | |
|------|------|------|
| 9 | 60 | - |
| mb/s | mb/s | mb/s |
| | | |

Mobile Coverage:

(based on calls indoors)



Satellite/Fibre TV Availability:

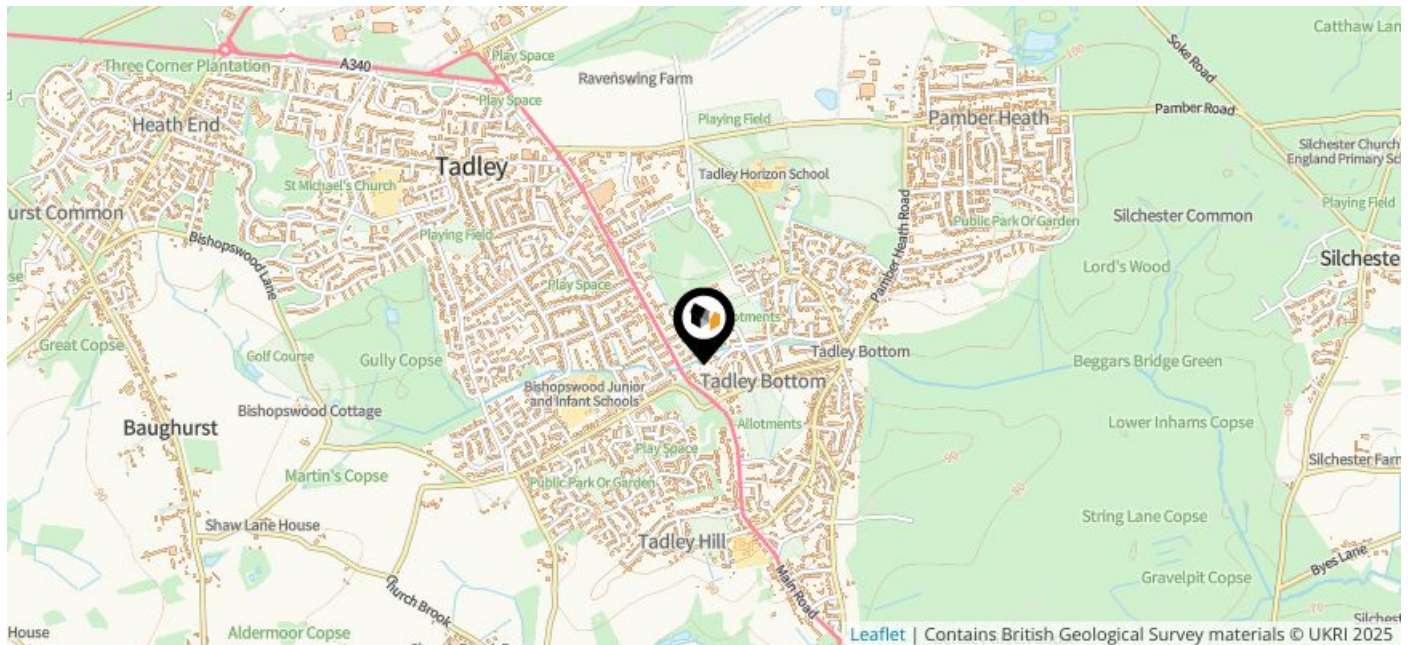


Maps

Coal Mining



This map displays nearby coal mine entrances and their classifications.



Mine Entry

- ✗ Adit
- ✗ Gutter Pit
- ✗ Shaft

The Coal Authority has records of over 175,000 mine entries within the UK captured in the National Coal Mining database, derived from sources including abandonment plans, geological and topographical plans.

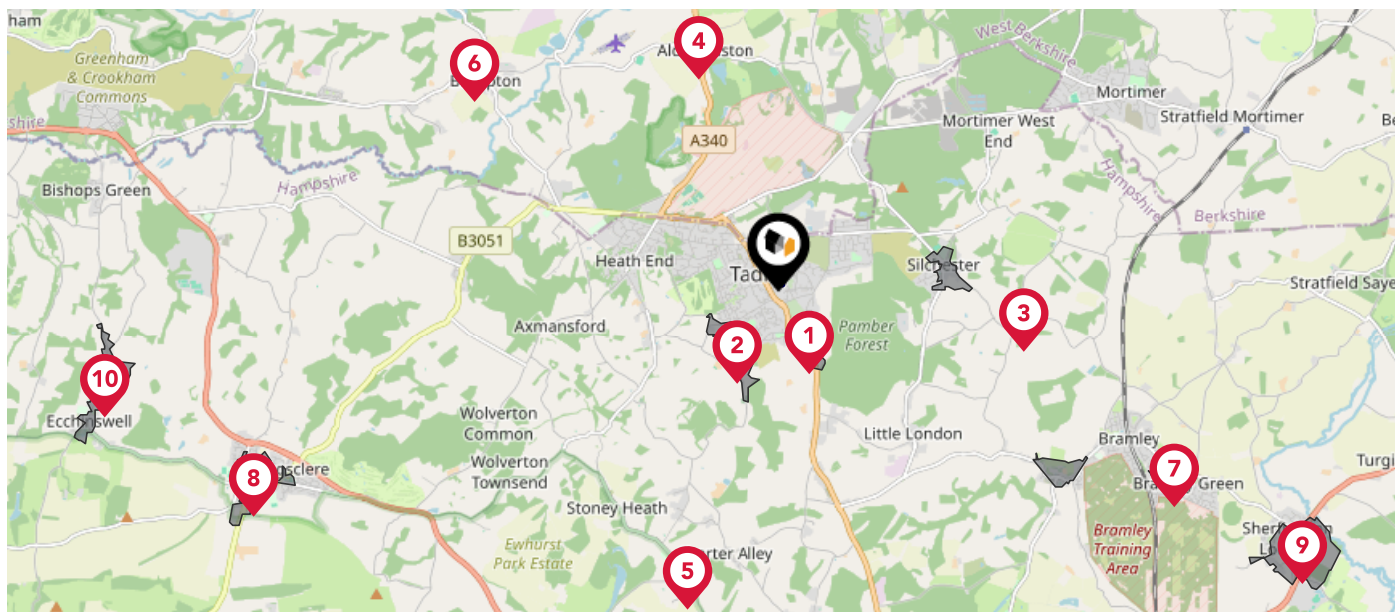
Coal mining activity is recorded as far back as the 13th century, but prior to 1872 there was no requirement to deposit abandonment plans. It is therefore believed there may be many unrecorded mine entries of which the Authority has no information or knowledge. These entries do not, therefore, appear within the Authority's national dataset as shown on this map.

Maps

Conservation Areas



This map displays nearby official conservation areas. Every local authority in England has at least one conservation area. Most are designated by the Council as the local planning authority, though Historic England and the Secretary of State also have the power to create them.



Nearby Conservation Areas

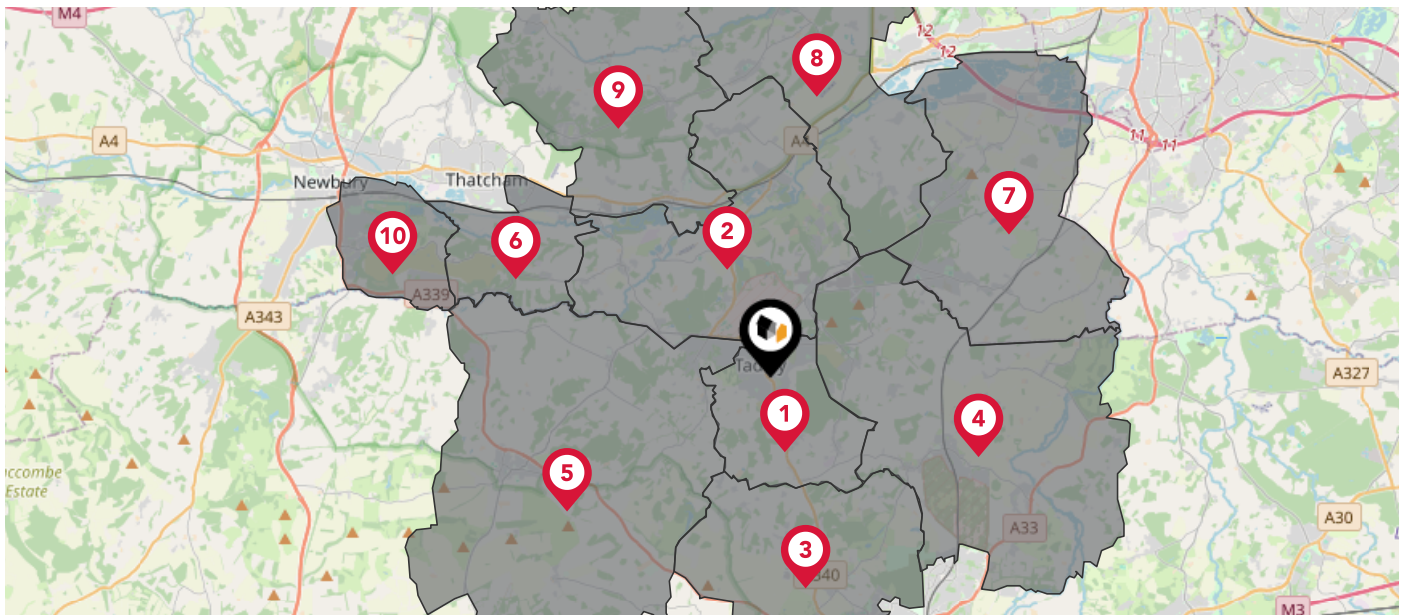
- 1 Tadley
- 2 Church Road, Tadley
- 3 Silchester
- 4 Aldermaston
- 5 Ramsdell
- 6 Brimpton
- 7 Bramley and Bramley Green
- 8 Kingsclere
- 9 Sherfield on Loddon
- 10 Ecchinswell

Maps

Council Wards



The UK is divided into wards that are used for local elections to elect local government councillors. Sometimes these are known as 'electoral divisions'. Population counts can vary substantially between wards, but the national average is about 5,500



Nearby Council Wards

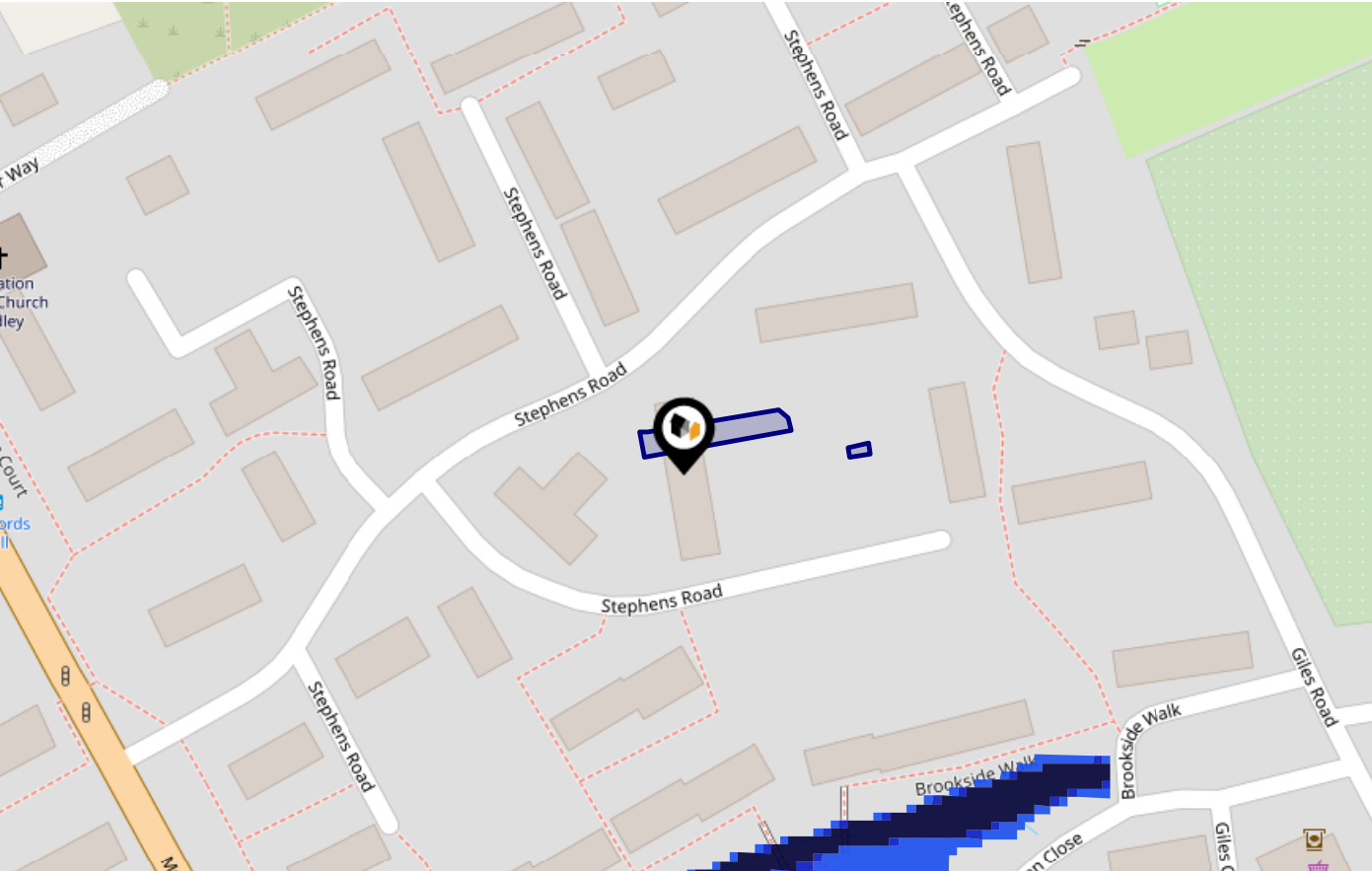
- | | |
|----|---|
| 1 | Tadley & Pamber Ward |
| 2 | Aldermaston Ward |
| 3 | Sherborne St. John & Rooksdown Ward |
| 4 | Bramley Ward |
| 5 | Tadley North, Kingsclere & Baughurst Ward |
| 6 | Thatcham Colthrop & Crookham Ward |
| 7 | Burghfield & Mortimer Ward |
| 8 | Bradfield Ward |
| 9 | Bucklebury Ward |
| 10 | Newbury Greenham Ward |

Flood Risk

Rivers & Seas - Flood Risk



This map shows the chance of flooding from rivers and / or the sea, taking into account flood defences and their condition.




Risk Rating: Very low

The map does not contain sufficient information for it to be used to determine flood risk to individual properties, but it does give you an indication of whether your area may be affected by surface water flooding at this risk level.

- High Risk** - an area which has a chance of flooding of greater than 1 in 30 (3.3%) in any one year.
- Medium Risk** - an area which has a chance of flooding of greater than 1 in 100 (1.0%) in any one year.
- Low Risk** - an area which has a chance of flooding of greater than 1 in 1000 (0.25%) in any one year.
- Very Low Risk** - an area in which the risk is below 1 in 1000 (0.25%) in any one year.

Chance of flooding to the following depths at this property:

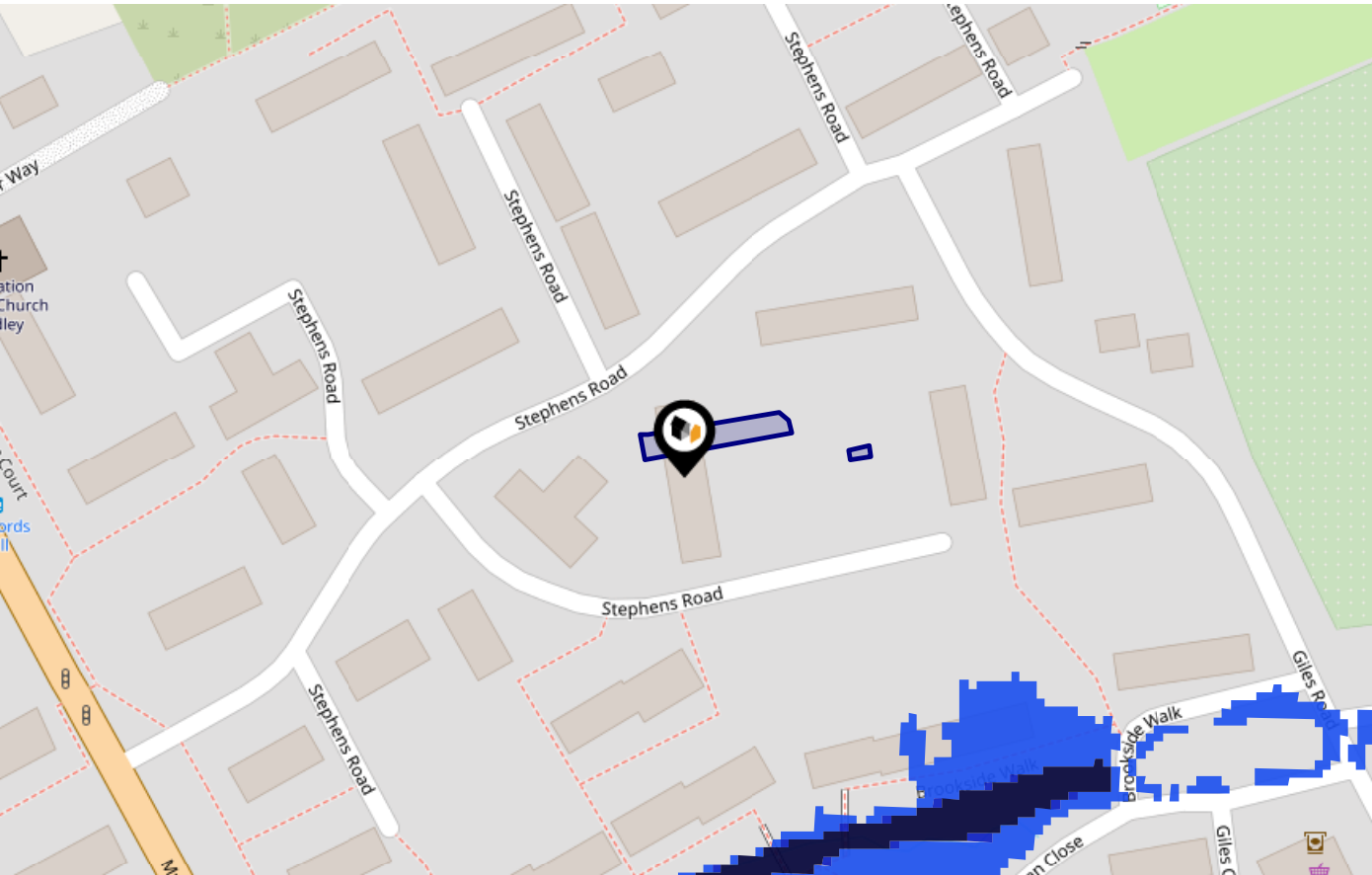


Flood Risk

Rivers & Seas - Climate Change



This map shows the future chance of flooding from rivers and / or the sea **between 2036 and 2069**, taking into account flood defences and their condition. The government climate change models cannot predict exactly when the chance of flooding will go up. It could happen at any time during the time period.



Risk Rating: Very low

The map does not contain sufficient information for it to be used to determine flood risk to individual properties, but it does give you an indication of whether your area may be affected by surface water flooding at this risk level.

- High Risk** - an area which has a chance of flooding of greater than 1 in 30 (3.3%) in any one year.
- Medium Risk** - an area which has a chance of flooding of greater than 1 in 100 (1.0%) in any one year.
- Low Risk** - an area which has a chance of flooding of greater than 1 in 1000 (0.1%) in any one year.
- Very Low Risk** - an area in which the risk is below 1 in 1000 (0.1%) in any one year.

Chance of flooding to the following depths at this property:

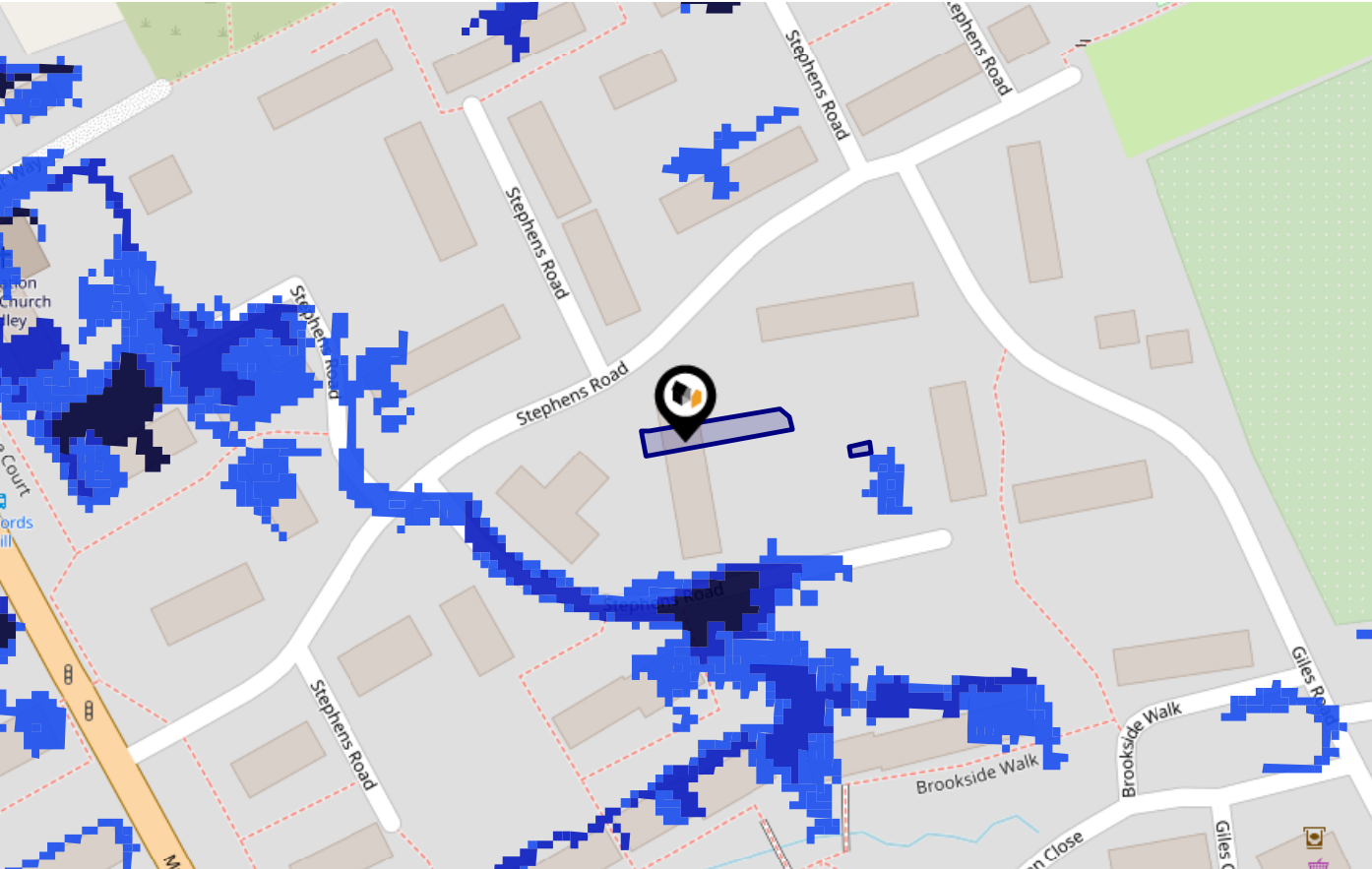


Flood Risk

Surface Water - Flood Risk



This map shows the chance of flooding where rainwater has nowhere to drain. This kind of flooding can occur far from rivers or seas.



Risk Rating: Very low

The map does not contain sufficient information for it to be used to determine flood risk to individual properties, but it does give you an indication of whether your area may be affected by surface water flooding at this risk level.

- High Risk** - an area which has a chance of flooding of greater than 1 in 30 (3.3%) in any one year.
- Medium Risk** - an area which has a chance of flooding of greater than 1 in 100 (1.0%) in any one year.
- Low Risk** - an area which has a chance of flooding of greater than 1 in 1000 (0.25%) in any one year.
- Very Low Risk** - an area in which the risk is below 1 in 1000 (0.25%) in any one year.

Chance of flooding to the following depths at this property:

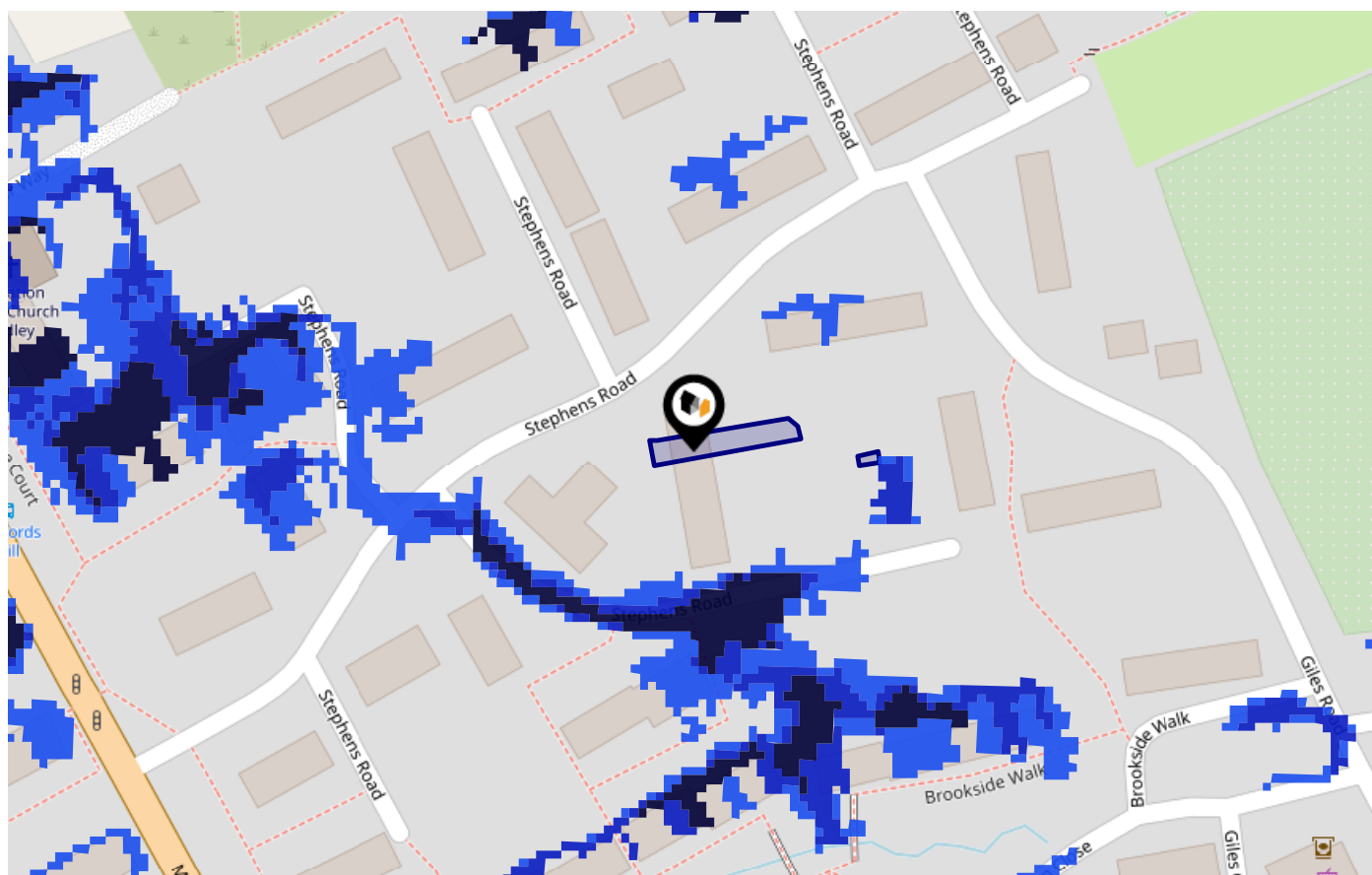


Flood Risk

Surface Water - Climate Change



This map shows the future chance of flooding **between 2040 and 2060** where rainwater has nowhere to drain. This kind of flooding can occur far from rivers or seas. The government climate change models cannot predict exactly when the chance of flooding will go up. It could happen at any time during the time period.




Risk Rating: Very low

The map does not contain sufficient information for it to be used to determine flood risk to individual properties, but it does give you an indication of whether your area may be affected by surface water flooding at this risk level.

- High Risk** - an area which has a chance of flooding of greater than 1 in 30 (3.3%) in any one year.
- Medium Risk** - an area which has a chance of flooding of greater than 1 in 100 (1.0%) in any one year.
- Low Risk** - an area which has a chance of flooding of greater than 1 in 1000 (0.1%) in any one year.
- Very Low Risk** - an area in which the risk is below 1 in 1000 (0.1%) in any one year.

Chance of flooding to the following depths at this property:

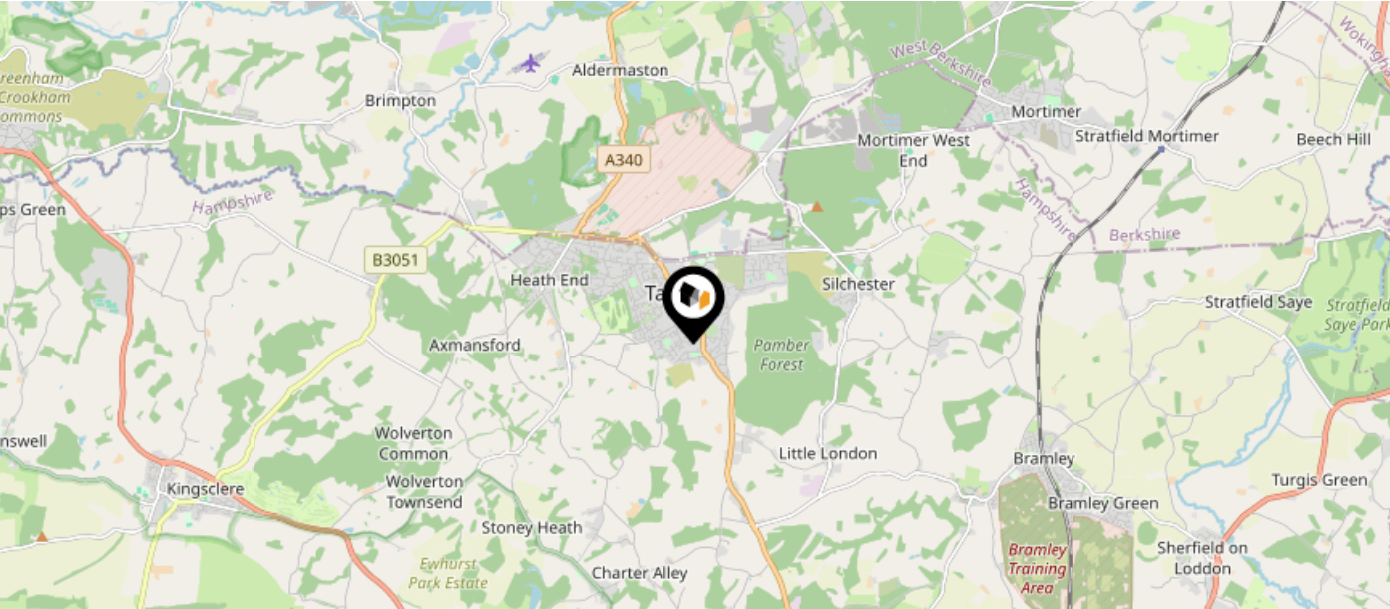


Maps

Green Belt



This map displays nearby areas that have been designated as Green Belt...



Nearby Green Belt Land

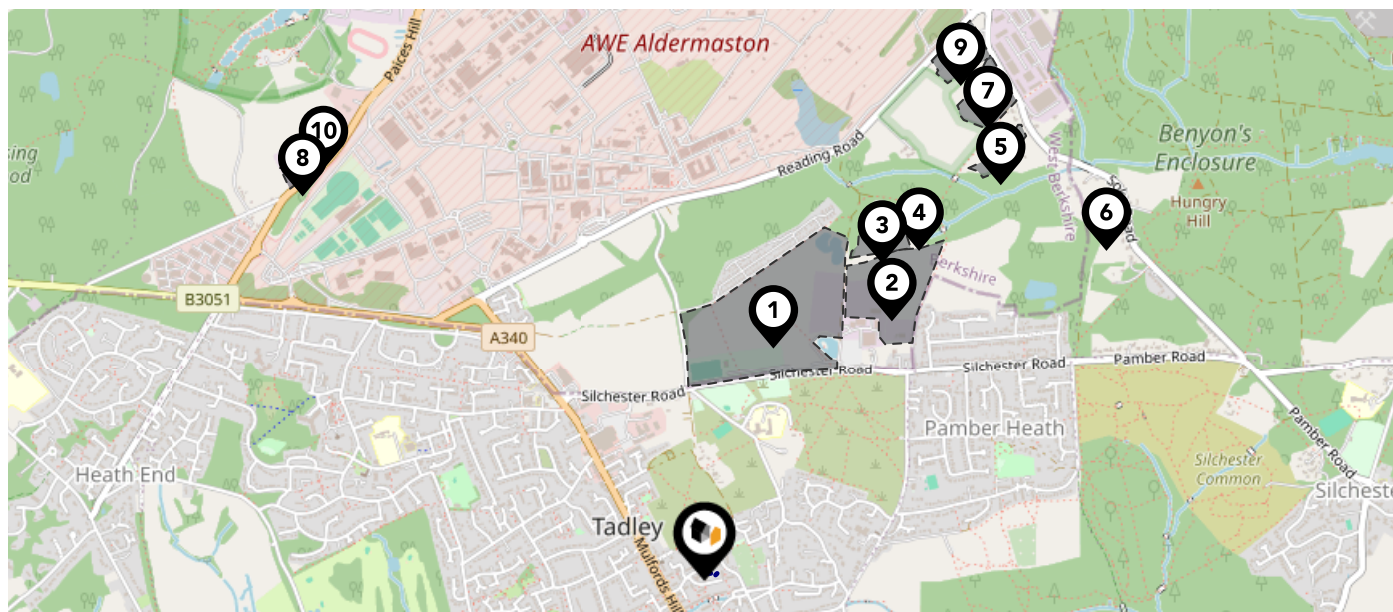
No data available.

Maps

Landfill Sites



This map displays the location of known landfill sites. Historic sites are where there is no environmental permit in force. Active sites are currently authorised by the Environment Agency under Environmental Permitting Regulations.



Nearby Landfill Sites

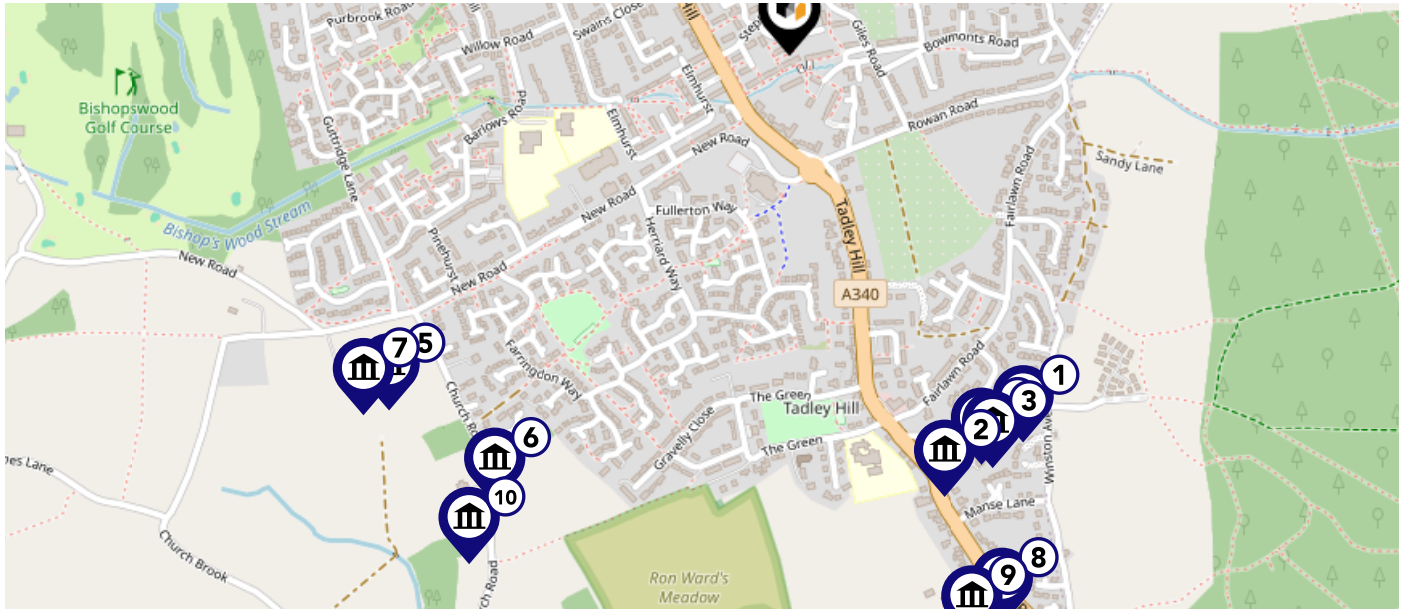
| | | | |
|--|---|-------------------|--|
| | Barlows Plantation Landfill-Off Silchester Road, Aldermaston, Berkshire | Historic Landfill | |
| | Moors Plantation-Tadley, Berkshire | Historic Landfill | |
| | Roundwood Gully-Aldermaston, Reading, Berkshire | Historic Landfill | |
| | Roundwood Cottage-Tadley, Berkshire | Historic Landfill | |
| | Soke Road-South Aldermaston, Berkshire | Historic Landfill | |
| | West Of Soke Road-Soke Road, Aldermaston Soke, Buckinghamshire | Historic Landfill | |
| | Decoy Plantation-Soke Road, Reading, Aldermaston, Berks | Historic Landfill | |
| | Paices Hill-Aldermaston, Reading, Berkshire | Historic Landfill | |
| | Soke Road-Aldermaston, Reading, Berkshire | Historic Landfill | |
| | Cross Lane Gully-Aldermaston, Reading, Berkshire | Historic Landfill | |











Maps

Listed Buildings

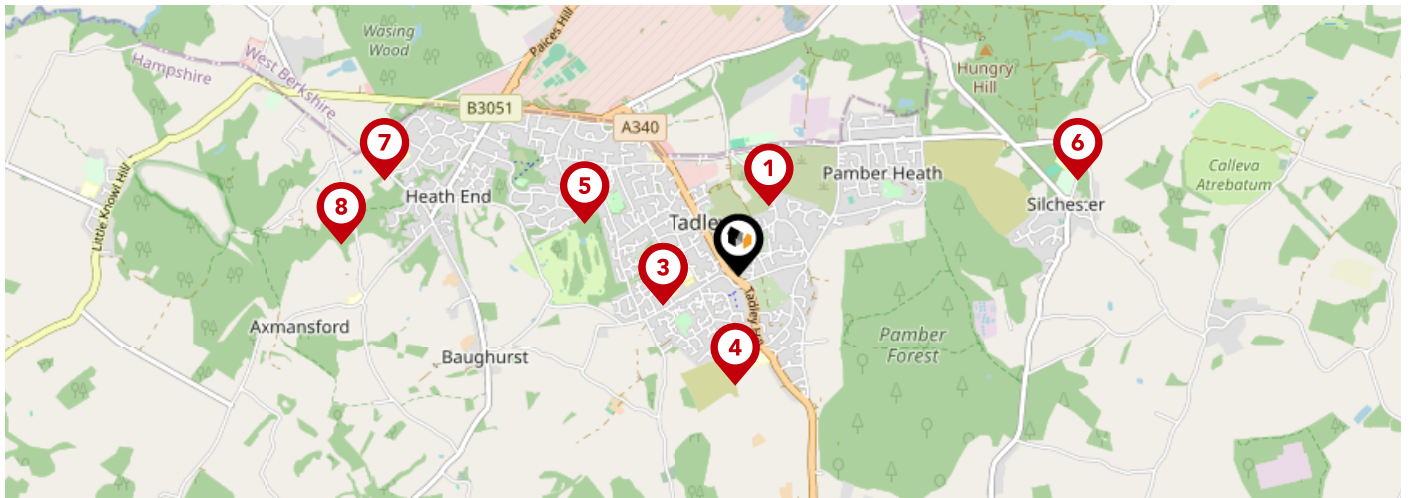


This map displays nearby listed buildings and protected structures, as well as their listed tier and distance from the target property...



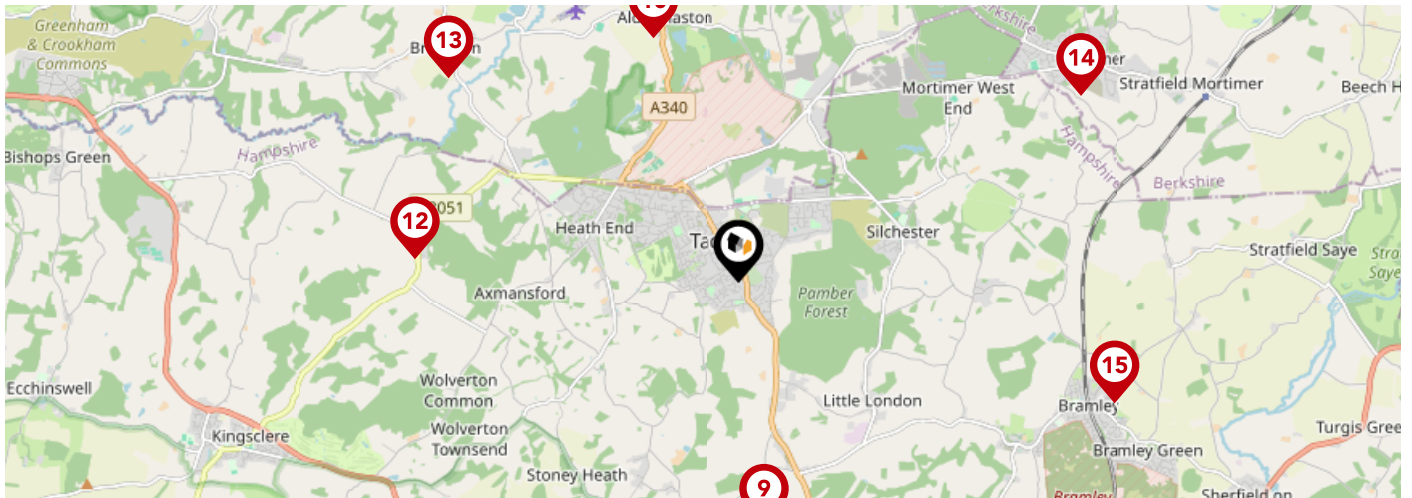
| Listed Buildings in the local district | Grade | Distance |
|---|----------|-----------|
|  1172773 - 7 And 9, Malthouse Lane | Grade II | 0.5 miles |
|  1092441 - Tadley United Reform Church | Grade II | 0.5 miles |
|  1172765 - Crooked Cottage | Grade II | 0.5 miles |
|  1339774 - Cons Cottage | Grade II | 0.5 miles |
|  1092436 - Granary 20 Yards East Of Hawley Farmhouse | Grade II | 0.6 miles |
|  1167926 - Pound Farmhouse | Grade II | 0.6 miles |
|  1296654 - Hawley Farmhouse | Grade II | 0.6 miles |
|  1296539 - Highbury Cottage | Grade II | 0.7 miles |
|  1092440 - 45, Main Road | Grade II | 0.7 miles |
|  1092437 - Barn Close House | Grade II | 0.7 miles |









Area Schools



| | | Nursery | Primary | Secondary | College | Private |
|----------|---|--------------------------|-------------------------------------|-------------------------------------|--------------------------|--------------------------|
| 1 | Tadley Court School Ofsted Rating: Good Pupils: 68 Distance:0.36 | <input type="checkbox"/> | <input type="checkbox"/> | <input checked="" type="checkbox"/> | <input type="checkbox"/> | <input type="checkbox"/> |
| 2 | Bishopswood Junior School Ofsted Rating: Good Pupils: 246 Distance:0.37 | <input type="checkbox"/> | <input checked="" type="checkbox"/> | <input type="checkbox"/> | <input type="checkbox"/> | <input type="checkbox"/> |
| 3 | Bishopswood Infant School Ofsted Rating: Good Pupils: 175 Distance:0.37 | <input type="checkbox"/> | <input checked="" type="checkbox"/> | <input type="checkbox"/> | <input type="checkbox"/> | <input type="checkbox"/> |
| 4 | Tadley Community Primary School Ofsted Rating: Good Pupils: 240 Distance:0.51 | <input type="checkbox"/> | <input checked="" type="checkbox"/> | <input type="checkbox"/> | <input type="checkbox"/> | <input type="checkbox"/> |
| 5 | Burnham Copse Primary School Ofsted Rating: Good Pupils: 310 Distance:0.75 | <input type="checkbox"/> | <input checked="" type="checkbox"/> | <input type="checkbox"/> | <input type="checkbox"/> | <input type="checkbox"/> |
| 6 | Silchester Church of England Primary School Ofsted Rating: Good Pupils: 178 Distance:1.63 | <input type="checkbox"/> | <input checked="" type="checkbox"/> | <input type="checkbox"/> | <input type="checkbox"/> | <input type="checkbox"/> |
| 7 | The Hurst School Ofsted Rating: Good Pupils: 1014 Distance:1.7 | <input type="checkbox"/> | <input type="checkbox"/> | <input checked="" type="checkbox"/> | <input type="checkbox"/> | <input type="checkbox"/> |
| 8 | Grantham Farm Montessori School Ofsted Rating: Good Pupils: 37 Distance:1.84 | <input type="checkbox"/> | <input checked="" type="checkbox"/> | <input type="checkbox"/> | <input type="checkbox"/> | <input type="checkbox"/> |

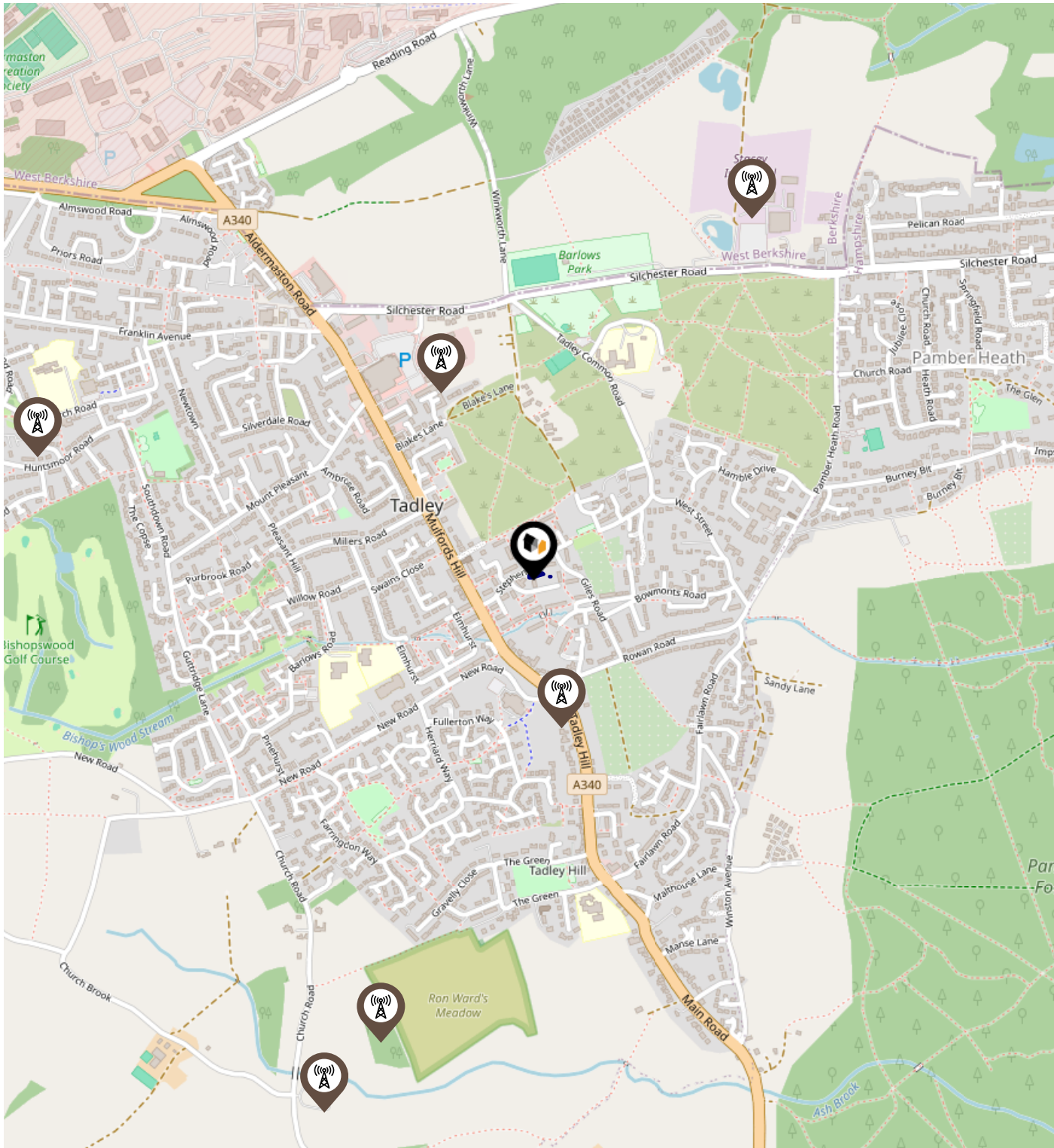
Area Schools



| | | Nursery | Primary | Secondary | College | Private |
|---|--|--------------------------|-------------------------------------|-------------------------------------|--------------------------|--------------------------|
|  | The Priory Primary School Ofsted Rating: Good Pupils: 188 Distance:2.27 | <input type="checkbox"/> | <input checked="" type="checkbox"/> | <input type="checkbox"/> | <input type="checkbox"/> | <input type="checkbox"/> |
|  | Aldermaston C.E. Primary School Ofsted Rating: Good Pupils: 106 Distance:2.4 | <input type="checkbox"/> | <input checked="" type="checkbox"/> | <input type="checkbox"/> | <input type="checkbox"/> | <input type="checkbox"/> |
|  | Padworth College Ofsted Rating: Not Rated Pupils: 92 Distance:2.9 | <input type="checkbox"/> | <input type="checkbox"/> | <input checked="" type="checkbox"/> | <input type="checkbox"/> | <input type="checkbox"/> |
|  | Ashford Hill Primary School Ofsted Rating: Not Rated Pupils: 112 Distance:3.01 | <input type="checkbox"/> | <input checked="" type="checkbox"/> | <input type="checkbox"/> | <input type="checkbox"/> | <input type="checkbox"/> |
|  | Brimpton C.E. Primary School Ofsted Rating: Good Pupils: 52 Distance:3.28 | <input type="checkbox"/> | <input checked="" type="checkbox"/> | <input type="checkbox"/> | <input type="checkbox"/> | <input type="checkbox"/> |
|  | Mortimer St. John's C.E. Infant School Ofsted Rating: Good Pupils: 173 Distance:3.61 | <input type="checkbox"/> | <input checked="" type="checkbox"/> | <input type="checkbox"/> | <input type="checkbox"/> | <input type="checkbox"/> |
|  | Bramley Church of England Primary School Ofsted Rating: Good Pupils: 452 Distance:3.66 | <input type="checkbox"/> | <input checked="" type="checkbox"/> | <input type="checkbox"/> | <input type="checkbox"/> | <input type="checkbox"/> |
|  | Elstree School Ofsted Rating: Not Rated Pupils: 306 Distance:3.97 | <input type="checkbox"/> | <input type="checkbox"/> | <input checked="" type="checkbox"/> | <input type="checkbox"/> | <input type="checkbox"/> |

Local Area

Masts & Pylons



Key:

- Power Pylons
- Communication Masts

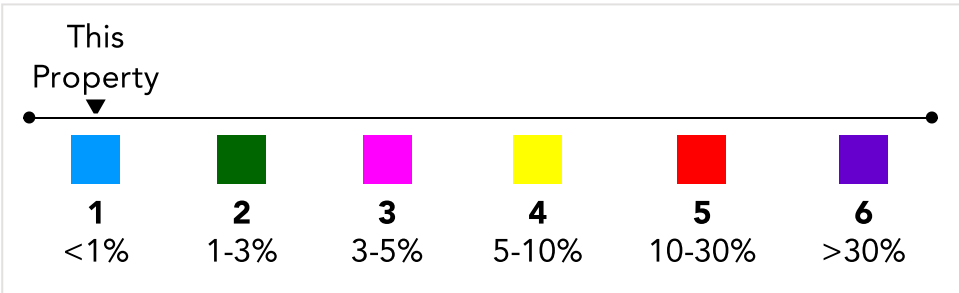
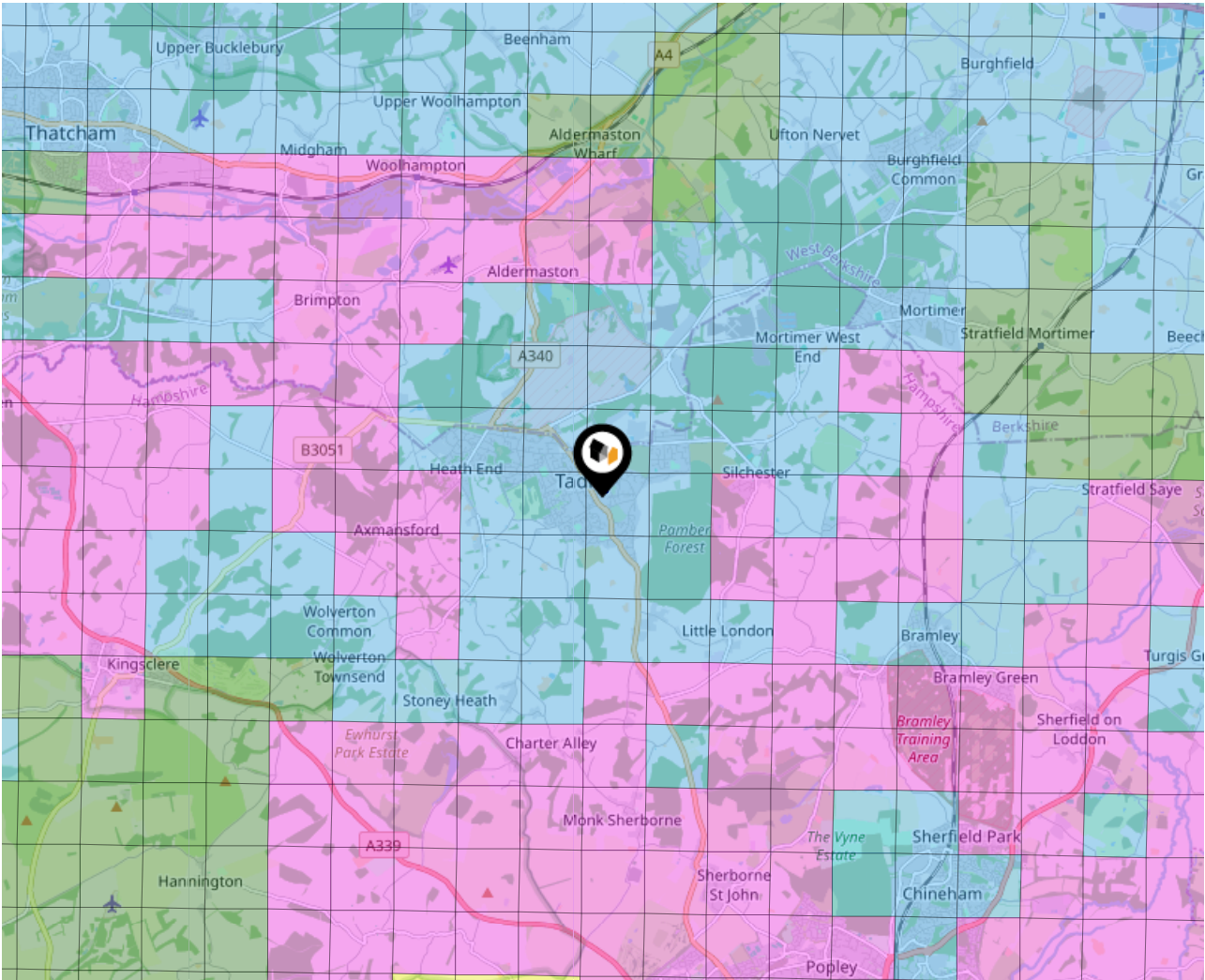
Environment

Radon Gas



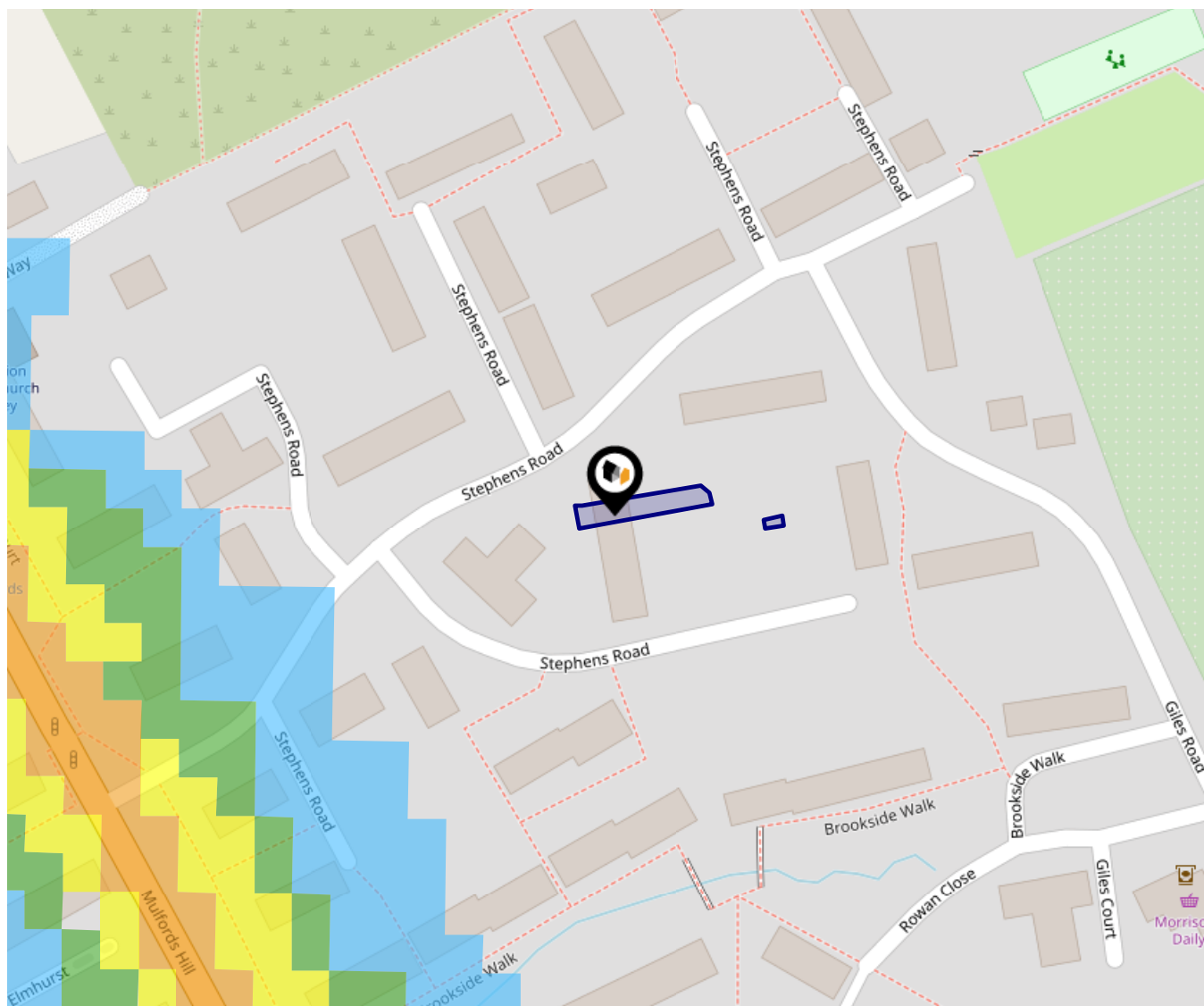
What is Radon?

Radon is a natural radioactive gas, which enters buildings from the ground. Exposure to high concentrations increases the risk of lung cancer. The UK Health Security Agency (UKHSA) recommends that radon levels should be reduced in homes where the annual average is at or above 200 becquerels per cubic metre (200 Bq/m³).



Local Area

Road Noise



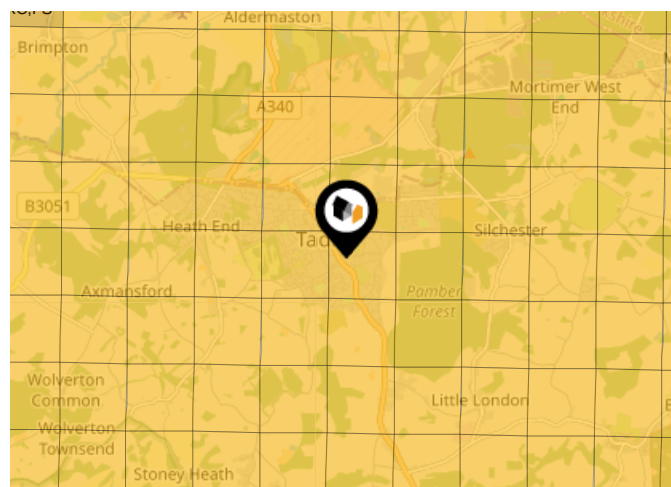
This data indicates the level of noise according to the strategic noise mapping of road sources within areas with a population of at least 100,000 people (agglomerations) and along major traffic routes. This indicates a 24 hour annual average noise level with separate weightings for the evening and night periods.

Noise levels are modelled on a 10m grid at a receptor height of 4m above ground, polygons are then produced by merging neighbouring cells within the following noise classes:

- 75.0+ dB
- 70.0-74.9 dB
- 65.0-69.9 dB
- 60.0-64.9 dB
- 55.0-59.9 dB

Ground Composition for this Address (Surrounding square kilometer zone around property)

| | | | |
|-------------------------------|----------------------------------|----------------------|--------------------|
| Carbon Content: | NONE | Soil Texture: | SAND TO SANDY LOAM |
| Parent Material Grain: | ARENACEOUS - RUDACEOUS | Soil Depth: | DEEP |
| Soil Group: | LIGHT(SANDY) TO MEDIUM(SANDY) | | |

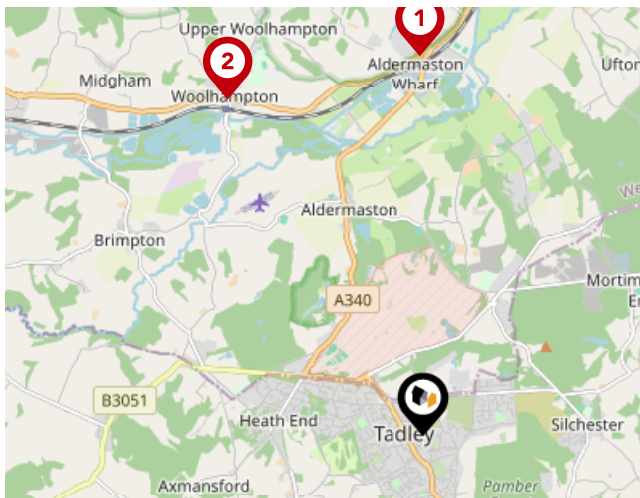


Primary Classifications (Most Common Clay Types)

| | |
|---------------|--|
| C/M | Claystone / Mudstone |
| FPC,S | Floodplain Clay, Sand / Gravel |
| FC,S | Fluvial Clays & Silts |
| FC,S,G | Fluvial Clays, Silts, Sands & Gravel |
| PM/EC | Prequaternary Marine / Estuarine Clay / Silt |
| QM/EC | Quaternary Marine / Estuarine Clay / Silt |
| RC | Residual Clay |
| RC/LL | Residual Clay & Loamy Loess |
| RC,S | River Clay & Silt |
| RC,FS | Riverine Clay & Floodplain Sands and Gravel |
| RC,FL | Riverine Clay & Fluvial Sands and Gravel |
| TC | Terrace Clay |
| TC/LL | Terrace Clay & Loamy Loess |

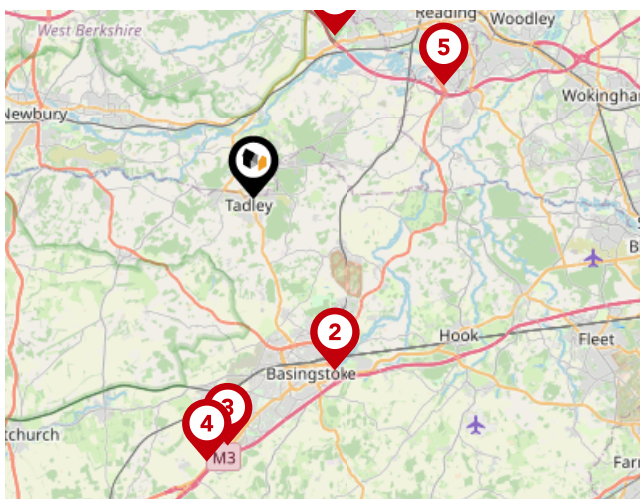
Area

Transport (National)



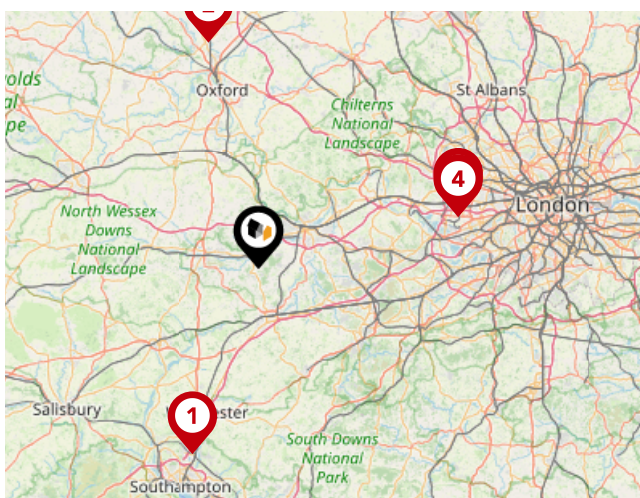
National Rail Stations

| Pin | Name | Distance |
|-----|------------------------------|------------|
| | Aldermaston Rail Station | 3.52 miles |
| | Midgham Rail Station | 3.6 miles |
| | Bramley (Hants) Rail Station | 3.55 miles |



Trunk Roads/Motorways

| Pin | Name | Distance |
|-----|--------|------------|
| | M4 J12 | 6.79 miles |
| | M3 J6 | 7.03 miles |
| | M3 J7 | 9.21 miles |
| | M3 J8 | 9.91 miles |
| | M4 J11 | 8.25 miles |

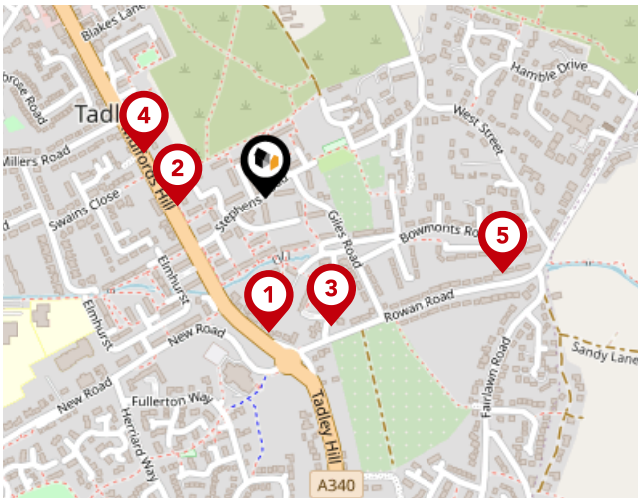


Airports/Helipads

| Pin | Name | Distance |
|-----|-----------------------------|-------------|
| | Southampton Airport | 29.39 miles |
| | Kidlington | 34.08 miles |
| | Heathrow Airport | 30.68 miles |
| | Heathrow Airport Terminal 4 | 30.63 miles |

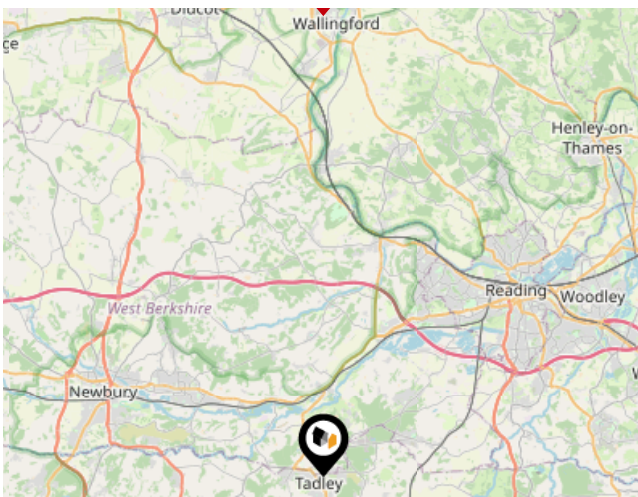
Area

Transport (Local)



Bus Stops/Stations

| Pin | Name | Distance |
|-----|------------------|------------|
| 1 | Rowan Road | 0.16 miles |
| 2 | Mulfords Hill | 0.1 miles |
| 3 | New Inn | 0.17 miles |
| 4 | Mulfords Hill | 0.15 miles |
| 5 | Bowmont's Bridge | 0.29 miles |



Local Connections

| Pin | Name | Distance |
|-----|---|-------------|
| 1 | Wallingford (Cholsey & Wallingford Railway) | 17.07 miles |

Avocado Property

About Us



Avocado Property

We are proud to be different, we want to create a legacy as the business that positively disrupted the industry and challenged the estate agent status quo.

Our clients all get direct access to business partners who live locally and are part of their local community. We work with local businesses to help promote their companies free of charge and we give back to teachers, nurses and armed forces servicemen/women.

We are passionate about changing the industry, passionate about helping people move on to the next chapter in their lives and passionate about property.

Agent Disclaimer



Important - Please Read

These particulars do not constitute any part of an offer or contract. All statements in these details are made without liability on the part of Avocado Property or the seller.

They should not be relied upon as a statement or representation of fact and, although believed to be correct, are not guaranteed and form no part of an offer or contract. Any intending buyers must satisfy themselves as to their correctness.

Please note that all appliances and heating systems are not tested by Avocado Property and therefore no warranties can be given as to their good working order.

Avocado Property

Data Quality

We are committed to comprehensive property data being made available upfront to make the home buying and selling process quicker, easier and cheaper. This is why we have partnered with Sprift, the UK's leading supplier of property-specific data.



Contains public sector information licensed under the Open Government License v3.0

The information contained within this report is for general information purposes only and to act as a guide to the best way to market your property for the asking price.

Sprift Technologies Ltd aggregate this data from a wide variety of sources and while we endeavour to keep the information up to date and correct, we make no representations or warranties of any kind, express or implied, about the completeness, accuracy, reliability, of the information or related graphics contained within this report for any purpose.

Any reliance you place on such information is therefore strictly at your own risk. In no event will we be liable for any loss or damage including without limitation, indirect or consequential loss or damage, or any loss or damage whatsoever arising from loss of data or profits arising out of, or in connection with, the use of this report.



Avocado Property

07545 349240

ollie@avocadopropertyagents.co.uk

www.avocadopropertyagents.co.uk

