




See More Online

## KFB: Key Facts For Buyers

A Guide to This Property & the Local Area

Thursday 06<sup>th</sup> February 2025



**FAIRFIELDS, THETFORD, IP24**

### Chilterns

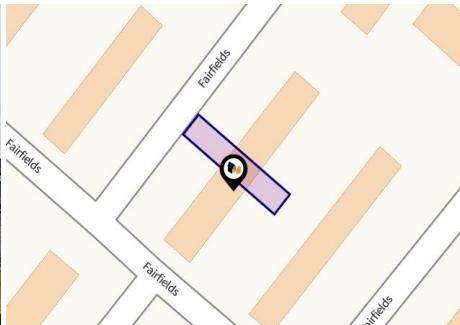
14 Bridge St Thetford IP24 3AA

01842 754 161

thetford@chilterns.co

www.chilterns.co





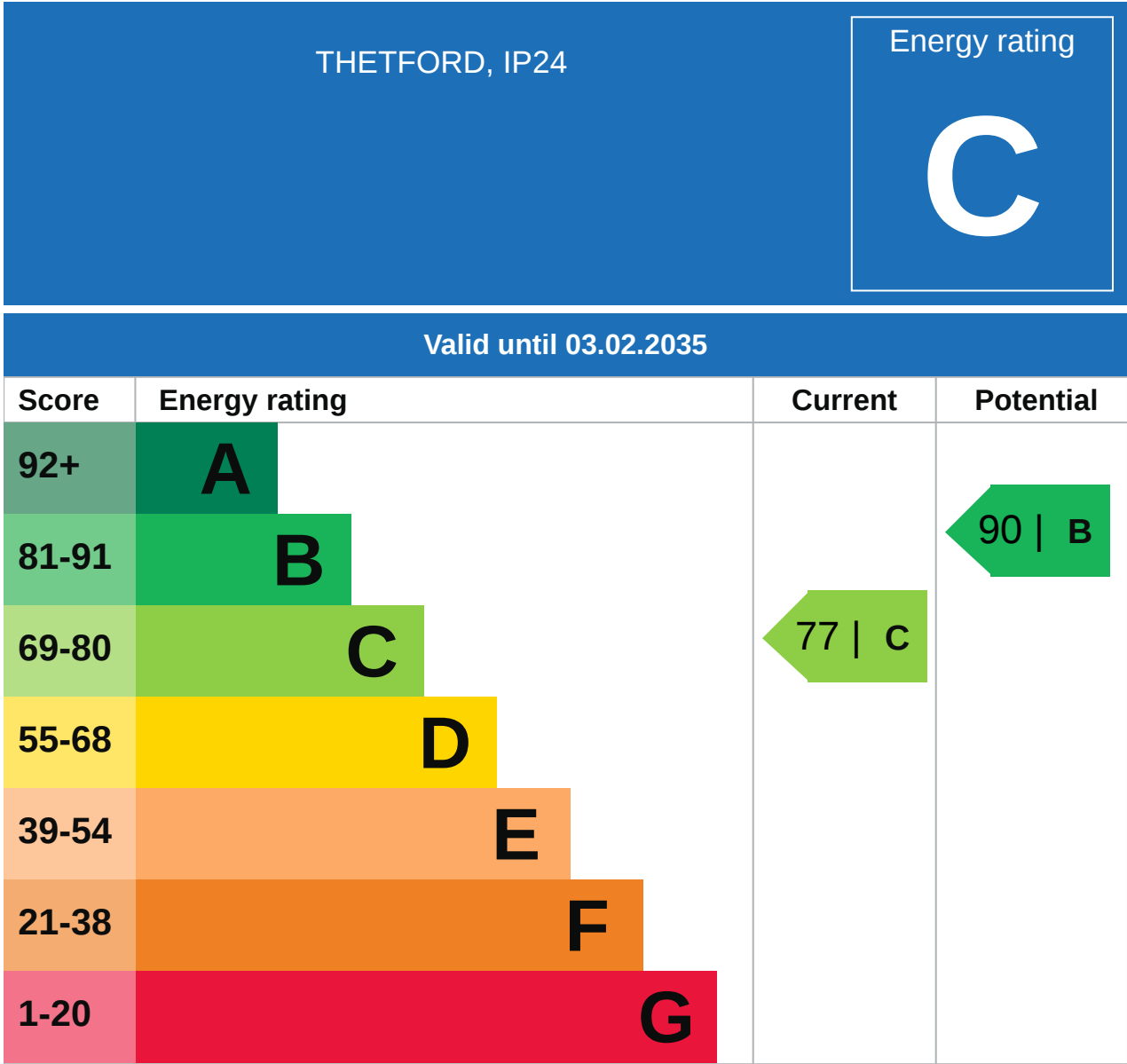
Property

Type:	Terraced	Tenure:	Freehold
Bedrooms:	3		
Floor Area:	850 ft <sup>2</sup> / 79 m <sup>2</sup>		
Plot Area:	0.05 acres		
Year Built :	1950		
Council Tax :	Band B		
Annual Estimate:	£1,726		
Title Number:	NK404244		

Local Area

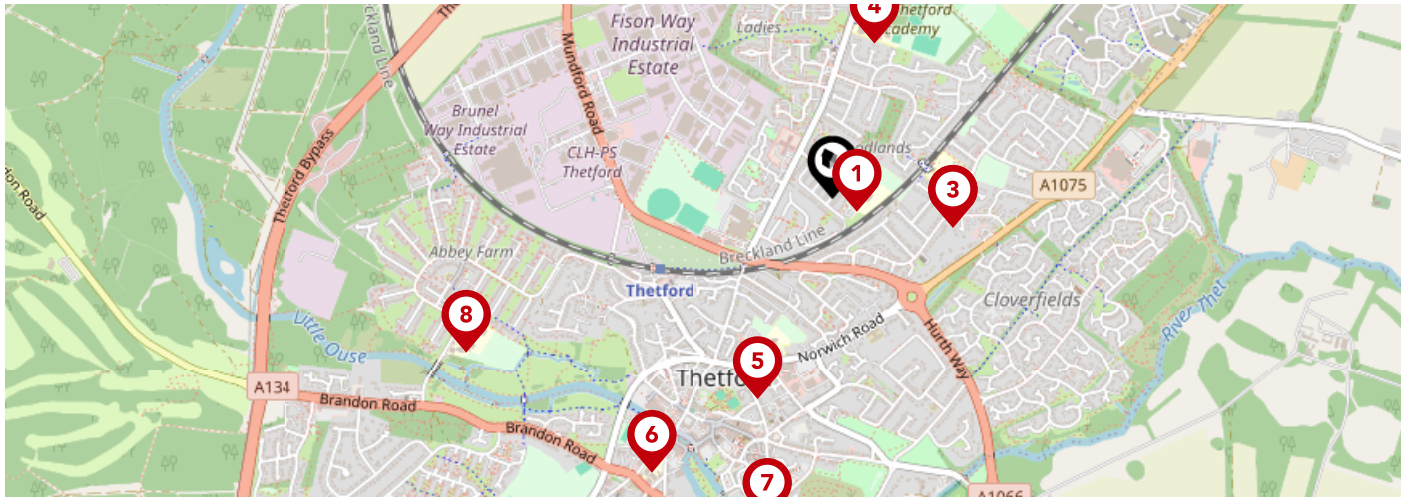
Local Authority:	Breckland	Estimated Broadband Speeds (Standard - Superfast - Ultrafast)		
Conservation Area:	No			
Flood Risk:				
• Rivers & Seas	No Risk	14 mb/s	40 mb/s	- mb/s
• Surface Water	High			

Mobile Coverage: (based on calls indoors)				Satellite/Fibre TV Availability:		



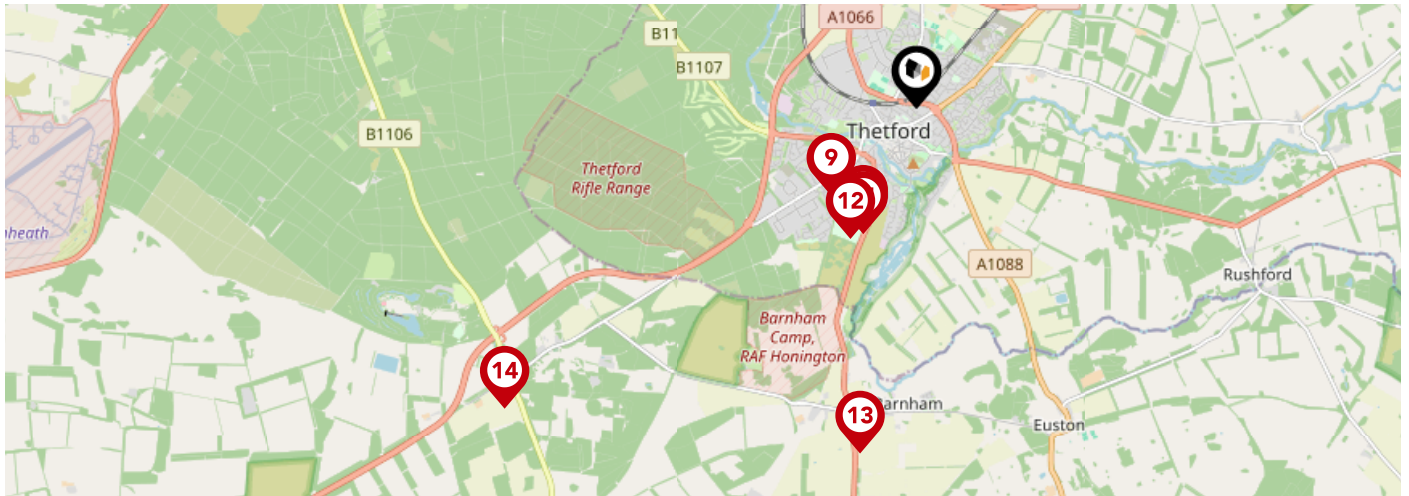
## Additional EPC Data

<b>Property Type:</b>	Mid-terrace house
<b>Walls:</b>	Cavity wall, filled cavity
<b>Walls Energy:</b>	Average
<b>Roof:</b>	Pitched, 270 mm loft insulation
<b>Roof Energy:</b>	Good
<b>Window:</b>	Fully double glazed
<b>Window Energy:</b>	Good
<b>Main Heating:</b>	Boiler and radiators, mains gas
<b>Main Heating Energy:</b>	Good
<b>Main Heating Controls:</b>	Programmer, room thermostat and TRVs
<b>Main Heating Controls Energy:</b>	Good
<b>Hot Water System:</b>	From main system
<b>Hot Water Energy Efficiency:</b>	Good
<b>Lighting:</b>	Low energy lighting in all fixed outlets
<b>Lighting Energy:</b>	Very good
<b>Floors:</b>	Solid, no insulation (assumed)
<b>Secondary Heating:</b>	None
<b>Total Floor Area:</b>	79 m <sup>2</sup>



		Nursery	Primary	Secondary	College	Private
<b>1</b>	<b>Drake Primary School</b> Ofsted Rating: Good   Pupils: 417   Distance:0.06	<input type="checkbox"/>	<input checked="" type="checkbox"/>	<input type="checkbox"/>	<input type="checkbox"/>	<input type="checkbox"/>
<b>2</b>	<b>Raleigh Infant Academy</b> Ofsted Rating: Good   Pupils: 135   Distance:0.28	<input type="checkbox"/>	<input checked="" type="checkbox"/>	<input type="checkbox"/>	<input type="checkbox"/>	<input type="checkbox"/>
<b>3</b>	<b>Admirals Academy</b> Ofsted Rating: Requires improvement   Pupils: 229   Distance:0.28	<input type="checkbox"/>	<input checked="" type="checkbox"/>	<input type="checkbox"/>	<input type="checkbox"/>	<input type="checkbox"/>
<b>4</b>	<b>The Thetford Academy</b> Ofsted Rating: Good   Pupils: 1305   Distance:0.36	<input type="checkbox"/>	<input type="checkbox"/>	<input checked="" type="checkbox"/>	<input type="checkbox"/>	<input type="checkbox"/>
<b>5</b>	<b>Norwich Road Academy</b> Ofsted Rating: Requires improvement   Pupils: 339   Distance:0.48	<input type="checkbox"/>	<input checked="" type="checkbox"/>	<input type="checkbox"/>	<input type="checkbox"/>	<input type="checkbox"/>
<b>6</b>	<b>Thetford Grammar School</b> Ofsted Rating: Not Rated   Pupils: 201   Distance:0.74	<input type="checkbox"/>	<input type="checkbox"/>	<input checked="" type="checkbox"/>	<input type="checkbox"/>	<input type="checkbox"/>
<b>7</b>	<b>The Damara School</b> Ofsted Rating: Good   Pupils: 14   Distance:0.74	<input type="checkbox"/>	<input type="checkbox"/>	<input checked="" type="checkbox"/>	<input type="checkbox"/>	<input type="checkbox"/>
<b>8</b>	<b>The Bishop's Church of England Primary Academy</b> Ofsted Rating: Requires improvement   Pupils: 383   Distance:0.9	<input type="checkbox"/>	<input checked="" type="checkbox"/>	<input type="checkbox"/>	<input type="checkbox"/>	<input type="checkbox"/>



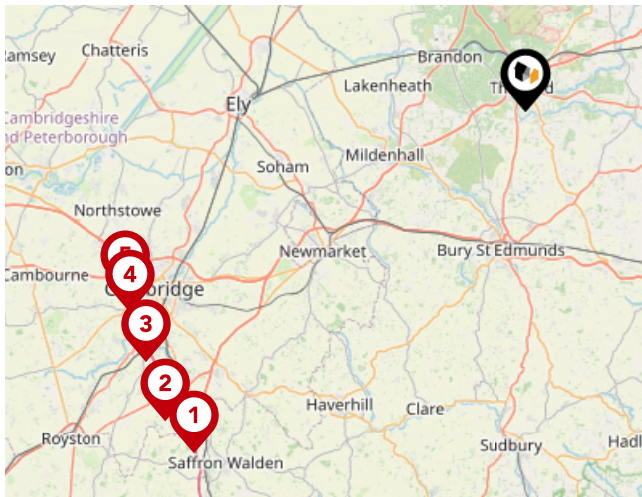


		Nursery	Primary	Secondary	College	Private
<b>9</b>	<b>Redcastle Family School</b> Ofsted Rating: Good   Pupils: 258   Distance:1.09	<input type="checkbox"/>	<input checked="" type="checkbox"/>	<input type="checkbox"/>	<input type="checkbox"/>	<input type="checkbox"/>
<b>10</b>	<b>Diamond Academy</b> Ofsted Rating: Not Rated   Pupils: 164   Distance:1.17	<input type="checkbox"/>	<input checked="" type="checkbox"/>	<input type="checkbox"/>	<input type="checkbox"/>	<input type="checkbox"/>
<b>11</b>	<b>Queensway Infant Academy and Nursery</b> Ofsted Rating: Requires improvement   Pupils: 148   Distance:1.22	<input type="checkbox"/>	<input checked="" type="checkbox"/>	<input type="checkbox"/>	<input type="checkbox"/>	<input type="checkbox"/>
<b>12</b>	<b>The Pinetree School</b> Ofsted Rating: Good   Pupils: 34   Distance:1.31	<input type="checkbox"/>	<input type="checkbox"/>	<input checked="" type="checkbox"/>	<input type="checkbox"/>	<input type="checkbox"/>
<b>13</b>	<b>Barnham Church of England Voluntary Controlled Primary School</b> Ofsted Rating: Good   Pupils: 154   Distance:3.15	<input type="checkbox"/>	<input checked="" type="checkbox"/>	<input type="checkbox"/>	<input type="checkbox"/>	<input type="checkbox"/>
<b>14</b>	<b>Elveden Church of England Primary Academy</b> Ofsted Rating: Outstanding   Pupils: 103   Distance:4.61	<input type="checkbox"/>	<input checked="" type="checkbox"/>	<input type="checkbox"/>	<input type="checkbox"/>	<input type="checkbox"/>
<b>15</b>	<b>Glade Academy</b> Ofsted Rating: Good   Pupils: 219   Distance:5.57	<input type="checkbox"/>	<input checked="" type="checkbox"/>	<input type="checkbox"/>	<input type="checkbox"/>	<input type="checkbox"/>
<b>16</b>	<b>Forest Academy</b> Ofsted Rating: Good   Pupils: 424   Distance:5.8	<input type="checkbox"/>	<input checked="" type="checkbox"/>	<input type="checkbox"/>	<input type="checkbox"/>	<input type="checkbox"/>



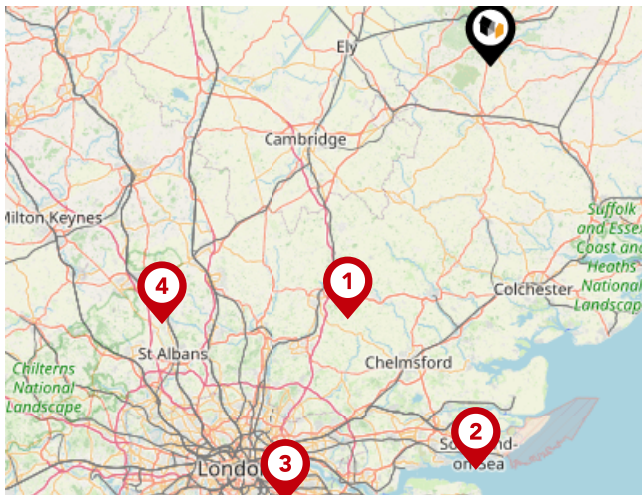
National Rail Stations

Pin	Name	Distance
1	Brandon Rail Station	5.89 miles
2	Entrance	5.89 miles
3	Entrance2	9.4 miles



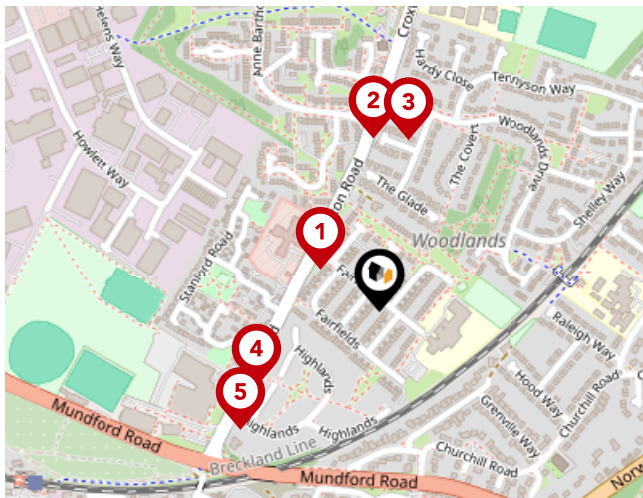
Trunk Roads/Motorways

Pin	Name	Distance
1	M11 J9	34.55 miles
2	M11 J10	34.4 miles
3	M11 J11	32.98 miles
4	M11 J13	32.1 miles
5	M11 J14	31.84 miles



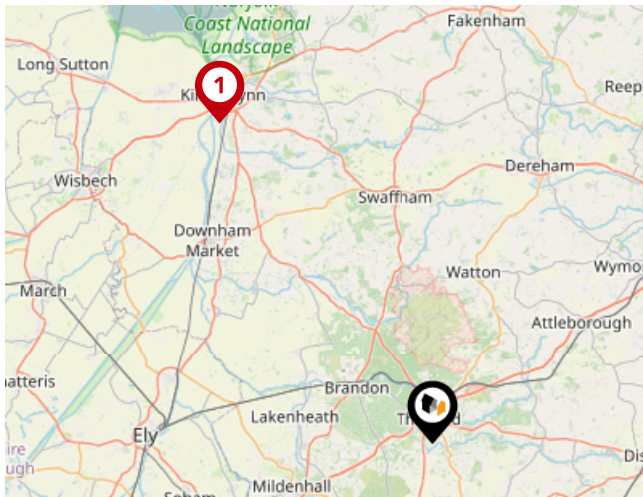
Airports/Helipads

Pin	Name	Distance
1	Stansted Airport	42.38 miles
2	Southend-on-Sea	59.08 miles
3	Silvertown	70.31 miles
4	Luton Airport	60.92 miles



Bus Stops/Stations

Pin	Name	Distance
1	Fairfields	0.08 miles
2	Woodlands Drive	0.2 miles
3	The Glade	0.2 miles
4	Leisure Centre	0.16 miles
5	Leisure Centre	0.21 miles

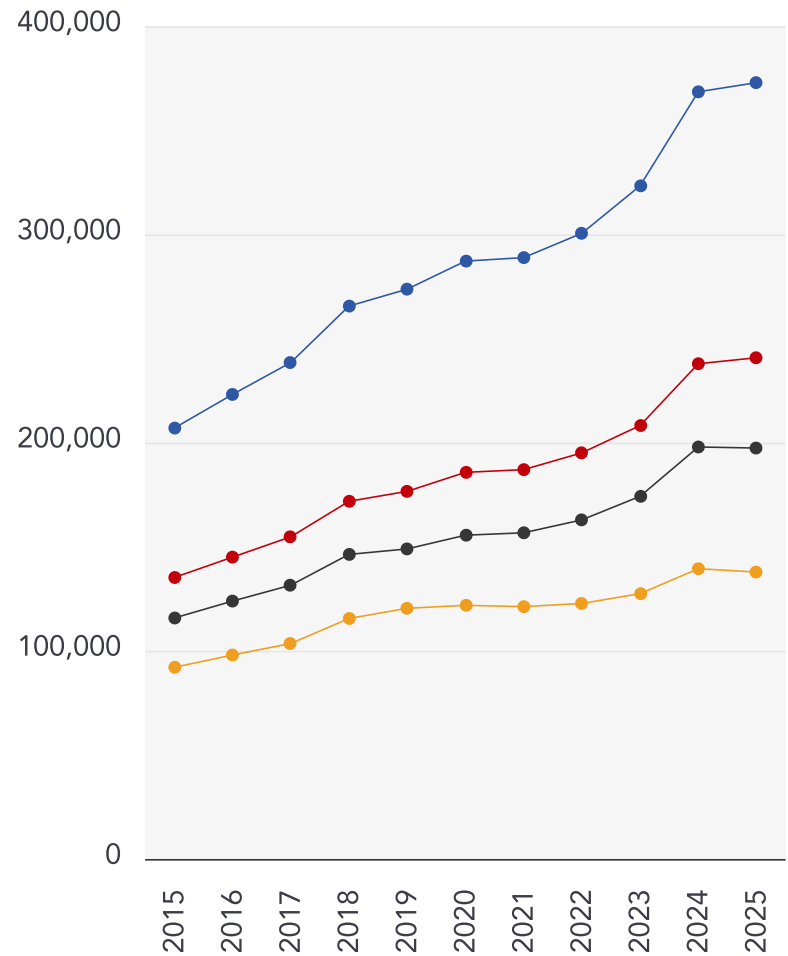


Ferry Terminals

Pin	Name	Distance
1	West Lynn Ferry Landing	27.74 miles



## 10 Year History of Average House Prices by Property Type in IP24



Detached

**+80.17%**

Semi-Detached

**+78.07%**

Terraced

**+70.53%**

Flat

**+49.65%**

# Chilterns

## Chilterns

---

Our association with The Guild of Property Professionals ensures our properties are marketed throughout a network of over 800 offices nationwide, advertising over 65,000 properties, including access to the Guild's prestigious showrooms on London's Park Lane. This gives properties offered through Chilterns unrivalled exposure to the widest market place.

### Testimonial 1



I used Chilterns for my entire four years here and had the best experience with them! Everyone I talked to was always kind and professional. The management team that helped me move out of my property was very fair, helpful, and respectful. The entire Chilterns team was great to work with!

### Testimonial 2



Would just like to thank Becky and all the other staff at thetford office for helping my daughter and grand daughter find some where to live. Can't recommend them enough went over the extra mile thank you all again.

### Testimonial 3



Thanks to chilterns for helping us find our dream home. We have rented from chilterns for the past 3 years and in that time they have been amazing. When looking for our first home we went to all of the estate agents in the surrounding area. The staff at chilterns went above and beyond in professionalism and on a personal level. They did all they could to accommodate our needs and wishes and honestly made the competition look like no competition at all.



/chilternsltd



/chilterns\_ltd



/chilternsltd



/company/chilterns-estate-agents

# Chilterns

## Data Quality

We are committed to comprehensive property data being made available upfront to make the home buying and selling process quicker, easier and cheaper. This is why we have partnered with Sprift, the UK's leading supplier of property-specific data.



### **Contains public sector information licensed under the Open Government License v3.0**

The information contained within this report is for general information purposes only and to act as a guide to the best way to market your property for the asking price.

Sprift Technologies Ltd aggregate this data from a wide variety of sources and while we endeavour to keep the information up to date and correct, we make no representations or warranties of any kind, express or implied, about the completeness, accuracy, reliability, of the information or related graphics contained within this report for any purpose.

Any reliance you place on such information is therefore strictly at your own risk. In no event will we be liable for any loss or damage including without limitation, indirect or consequential loss or damage, or any loss or damage whatsoever arising from loss of data or profits arising out of, or in connection with, the use of this report.

# Chilterns

### **Chilterns**

14 Bridge St Thetford IP24 3AA

01842 754 161

thetford@chilterns.co

www.chilterns.co



Valuation Office  
Agency

