

The Heights
at Winchburgh Grange

SAINSBURY'S
STORE




EXISTING
DEVELOPMENT

B9080





DEVELOPMENT
BY OTHERS

The Heights
at Winchburgh Grange

Apartments

-  Block 1
Plots 301-316
-  Block 2
Plots 317-332
-  Block 3
381-392

3 Bedroom Homes

-  The Benbecula
Plots 371, 372, 373, 374, 375, 376, 377, 378, 379, 380, 393, 394, 395, 396, 397, 398, 399, 400, 450, 451, 452, 453, 454, 460, 461, 462, 463, 464, 471, 472, 473, 474, 480, 481, 482, 483 & 484
-  The Sandhill
Plots 347, 348, 349, 350, 361, 362, 363, 364, 424, 425, 426, 427, 465, 466, 467 & 468
-  The Kinloch
Plots 341, 342, 343, 344, 345, 366, 367, 368, 369, 370, 402, 403, 404, 405, 406, 408, 409, 410, 411, 412, 415, 416, 417, 418, 421, 422, 423, 441, 442, 443, 446, 447, 448, 449, 456, 457, 458, 459, 469, 470, 476, 477, 478 & 479
-  The Erinvale
Plots 346, 365, 401, 407, 413, 414, 419, 420, 444, 445, 455 & 475

4 Bedroom Homes

-  The Fairmont
Plots 333, 334, 335, 336, 337, 338, 339, 340, 351, 352, 353, 354, 355, 356, 357, 358, 359, 360, 428, 429, 430, 431, 432, 433, 434, 435, 436, 437, 438, 439 & 440

Key to plan

- vp Visitor Parking
- EV Electric vehicle charging point
- s/s Sub station

The site plan is drawn to show the relative position of individual properties. NOT TO SCALE. This is a two dimensional drawing and will not show land contours and gradients, boundary treatments, landscaping or local authority street lighting. Footpaths subject to change. For details of individual properties and availability please refer to our Sales Advisor.