

**ABBREVIATIONS**

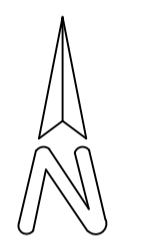
AB	Air Brick	ELEC	Electricity	RG	Rough Ground
B	Ballard	FB	Flow Bed	RS	Road Sign
BB	Belted Beacon	FN	Fire Hydrant	RSJ	Reinforced Steel Joint
BH	Borehole or Beam Height	FL	Floor Level	RWP	Rain Water Pipe
BL	Bed Level	FS	Floor to Sill	S	Sprawl or Stone
BP	Brick Paviors	G	Gully	SC	Step Cock
BRW	Brick Retaining Wall	GV	Gas Valve	SH	Sill to Head
BS	Bus Stop	H	Height in Metres	SL	South Level or Daylight
BT	British Telecom	IC	Inspection Cover	SHH	Arch Spring Height
BW	Block Wall	IL	Invert Level	SFS	Stone Facing Slabs
BWF	Bashed Wire Fence	IRF	Iron Rolling Fence	SCR	Sill to Arch Crown Height
CB	Control Box	IRF	Interwoven Fence	SSP	Sill to Arch Spring Height
CBF	Close Boarded Fence	KD	Kare Duct	SW	Stone Wall
CBW	Concrete Block Wall	L	Light	TCSU	Traffic Control
CCF	Corrugated Iron Fence	LP	Lamp Post	T	Tog Height
CL	Cover Level	LT	Lift	TMAC	Tarmac
CLF	Chain Link Fence	MAR	Marker	TP	Telephone Pole
CLSF	Chain Link Security Fence	OV	Overhead Pipe	TPS	Tactile Paving Slabs
CONC	Concrete	O/H	Overhead	TOW	Top of Wall
CONC	Concrete Panel Fence	P	Pathside Fence	UTL	Unable To Lift
COP	Arch Crown Height	PALF	Paved Area	V	Vent
CPS	Concrete Paving Slabs	PF	Picket Fence	VP	Vent Pipe
CR	Arch Crown Height	PL	Picket Fence	W	Window
CRW	Concrete Retaining Wall	PIT	Pit	WL	Water Level
CSU	Ceiling Slope Up	PL	Paved Light	WM	Water Meter
CTV	Cable Television	PM	Parking Meter	WLF	Wire Mesh Fence
CW	Concrete Wall	PSE	Post & Rail Fence	WPF	Wooden Panel Fence
D	Doors	PWF	Post & Wire Fence	WV	Water Valve
DH	Dash Height	R	Render	WV	Water Valve
DP	Down Pipe	RAD	Radiator	Ø	Diameter
DK	Drop Kerb	RE	Rodding Eye		

**GRID & DATUM**

Coordinates - related to OS grid via GPS observations  
 Levels - related to OS datum via GPS observations  
 Units - metres



**COORDINATE SCHEDULE**


Station	Easting	Northing	Level
A	487020.222	179972.784	39.677
B	487070.833	179980.325	39.382
C	487044.958	180035.099	49.130
D	487044.354	179965.233	39.496



**NOTES**

Rev	Amendment	Date



Cloud 10 Ltd, 27 Old Gloucester Street, London, WC1N 3AX  
 T: 020 4537 5522 E: info@cloud10td.co.uk  
 www.cloud10td.com

**Title**  
1st Floor

**Project**  
Costain House  
1 Vanwall Road  
Maidenhead  
SL6 4UB

**Client**  
Savills  
33 Margaret St  
London  
W1G0JD

**Scale**  
1:100 @ A1

Surveyor	FN	Measured	Apr-2024	Revision
Checked	ET	Issued	Apr-2024	-

**Drawing Name**  
1429 - 1