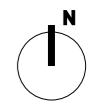
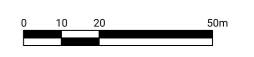




ISSUE	REVISION NOTE	DATE
A	Proposal of Application Notice	05.07.2018

- GENERAL NOTES
- DO NOT SCALE DRAWINGS
 - ALL DIMENSIONS ARE IN MILLIMETERS UNLESS OTHERWISE STATED
 - ALL DIMENSIONS SHALL BE VERIFIED ON SITE BEFORE PROCEEDING WITH THE WORK
 - REPORT ANY DISCREPANCIES WITH CONTRACT DOCUMENTATION AND / OR CONSULTANTS' DRAWINGS



CHARLESFIELD ROAD


LOCATION PLAN

DIRECTOR	MT	CHECKED	AG
DRAWN	AG	APPROVED	MT
PROJECT NO.	0315	FIRST ISSUE	05.07.2018
SCALE	1:2000 @ A3 1:1000 @ A1	REVISION	A
DRAWING NO.	0315_0005		

GRANTED

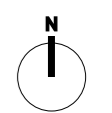
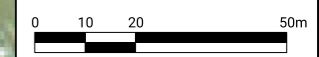
App No	0129-P-19 1 of 2
Date	16 Dec 2020

West Lothian Council



ISSUE	REVISION NOTE	DATE
A	Issued for information	17.02.2020
B	Issued for information	26.02.2020

- GENERAL NOTES
- DO NOT SCALE DRAWINGS
 - ALL DIMENSIONS ARE IN MILLIMETERS UNLESS OTHERWISE STATED
 - ALL DIMENSIONS SHALL BE VERIFIED ON SITE BEFORE PROCEEDING WITH THE WORK
 - REPORT ANY DISCREPANCIES WITH CONTRACT DOCUMENTATION AND / OR CONSULTANTS' DRAWINGS



CHARLESFIELD ROAD

FRAMEWORK PLAN

DIRECTOR	MT	CHECKED	AG
DRAWN	AG	APPROVED	MT
PROJECT NO.	0315	FIRST ISSUE	17.02.2020
SCALE	1:1500 @ A3 1:750 @ A1	REVISION	B
DRAWING NO.	0315_1100		

GRANTED

App No **0129-P-19 2 of 2**

Date **16 Dec 2020**

LEGEND

- RESIDENTIAL DEVELOPMENT AREAS
- COTTAGE FLATS
- POTENTIAL FOR HIGHER DENSITY
- POTENTIAL EMPLOYMENT GENERATING USES AT GROUND WITH HIGHER DENSITY ON UPPER FLOORS
- ROAD
- VEHICULAR ACCESS
- PEDESTRIAN ACCESS
- PUBLIC FOOTPATH/CYCLE WAY
- SHARED AMENITY/OPENSOURCE
- EXISTING TREES TO BE RETAINED
- PROPOSED TREES
- SUDS DETENTION BASIN
- BOUNDARY LINE