



Everything you need to know about:

**Cartford Lane,
Little Eccleston, Preston,
PR3 0YP**



Introduction



The Property



Local Authority



Transport Links

Education



Health



Local Policing





An invaluable insight into your new home

This i-PACK brochure offers an informed overview of **Cartford Lane** as a potential new home, along with essential material about its surrounding area and its local community. It provides a valuable insight for any prospective owner or tenant.

We wanted to provide you with information that you can absorb quickly, so we have presented it as visually as possible, making use of maps, icons, tables, graphs and charts. Overall, the brochure contains information about:

- **The Property** - including property details, floor plans, room details, photographs and Energy Performance Certificate.
- **Transport** - including locations of bus and coach stops, railway stations and ferry ports.
- **Health** - including locations, contact details and organisational information on the nearest GPs, pharmacies, hospitals and dentists.
- **Local Policing** - including locations, contact details and information about local community policing and the nearest police station, as well as police officers assigned to the area.
- **Education** - including locations of infant, primary and secondary schools and Key Performance Indicators (KPIs) for each key stage.



Farrell Heyworth 7 The High Street, Garstang, PR3 1FA **01995 600666**



CARTFORD LANE, PRESTON £90,000



x2

Bedrooms



x0

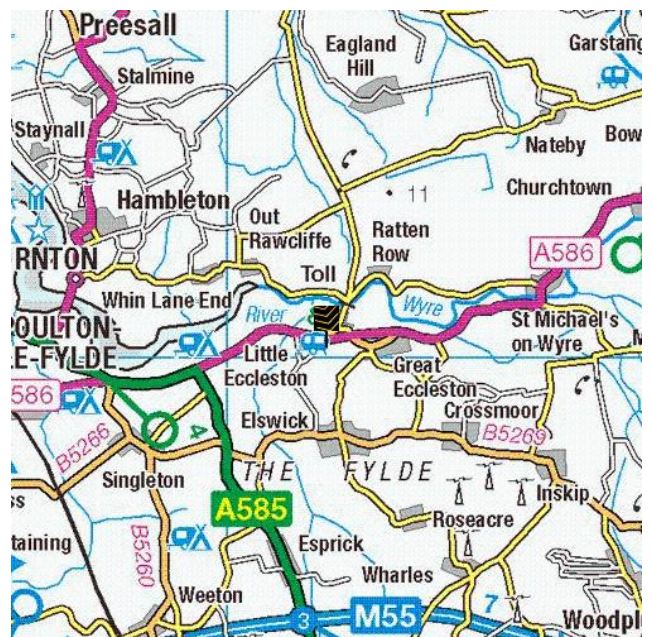
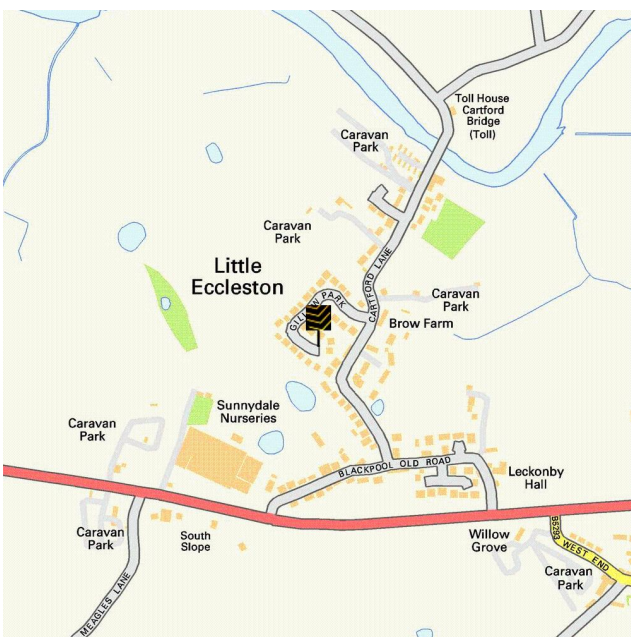
Living Rooms



x1

Bathrooms

Where you are





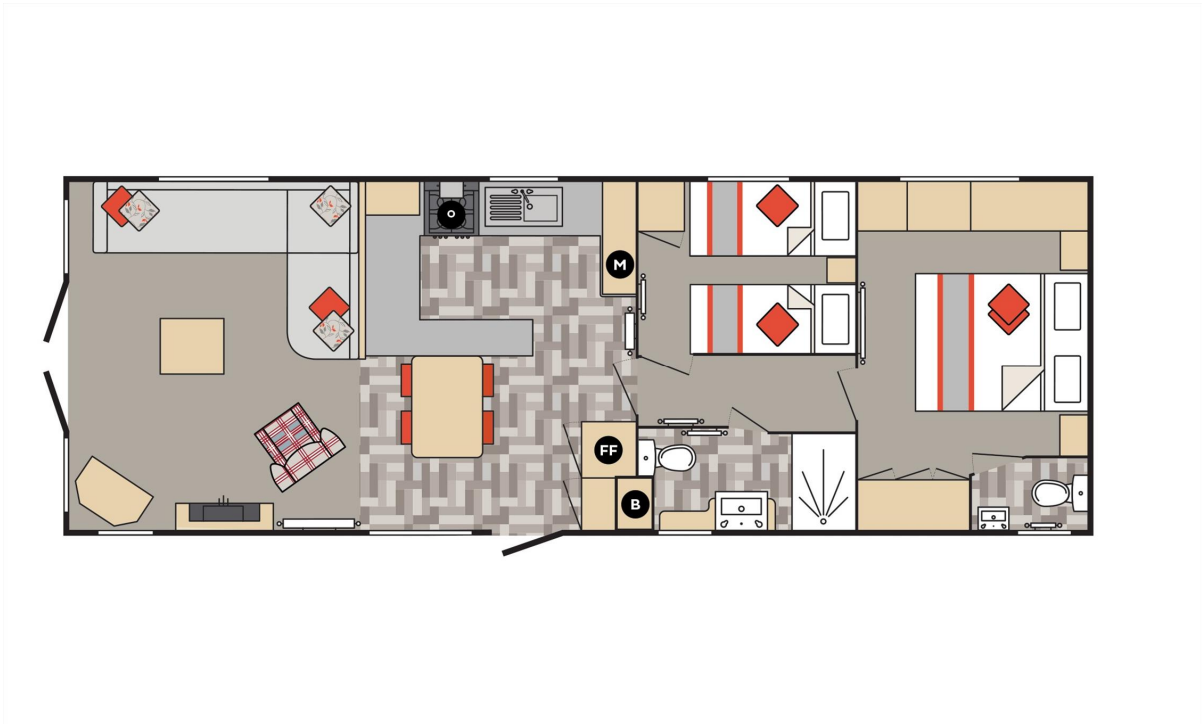


Lounge Dining Room



Bedroom 1







Everything you want
to know about
local authorities





Get to know your local authorities

Local government directly affects quality of life, particularly when it comes to council tax, planning, waste disposal and the impact of local policies. You may want to investigate how this is likely to affect you if you decide to move. There are nearly 400 local authorities in England, with five different types of local government structure. These can be broadly divided into **single-tier** and **two-tier authorities**. Single-tier authorities are **Metropolitan Authorities, London Boroughs** and **Unitary or Shire Authorities**. Two-tier authorities have both a **County Council**, and a **District Council or City Council**. There are also around 10,000 parish and town councils, effectively creating an additional tier in some areas - mostly, but not exclusively, in rural areas. The National Association of Local Councils (NALC) represents and works on behalf of these community councils and is a useful contact point.

The local authority locations and contact details for **Cartford Lane** are:

Shire / County / District	Website	Address	Contact details
---------------------------	---------	---------	-----------------

Disclaimer: The information displayed above has been obtained using the property's postcode in proximity to its local authority. It is recommended that this information is independently verified.



Everything you want
to know about
transport links

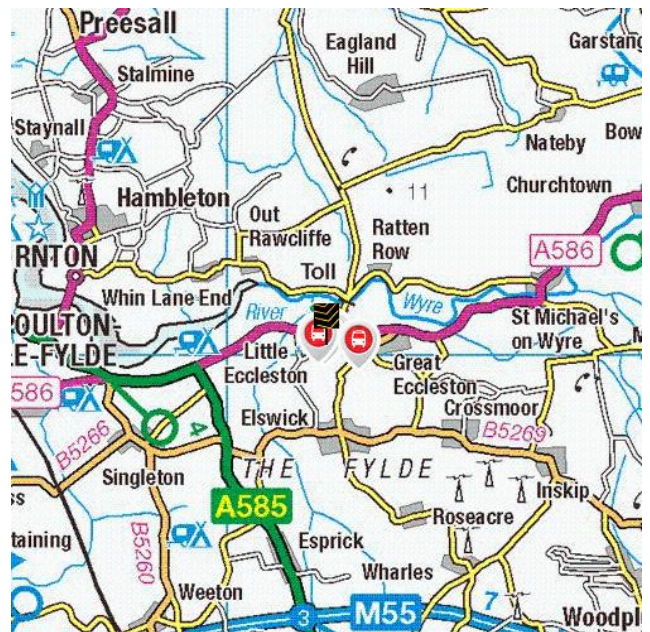
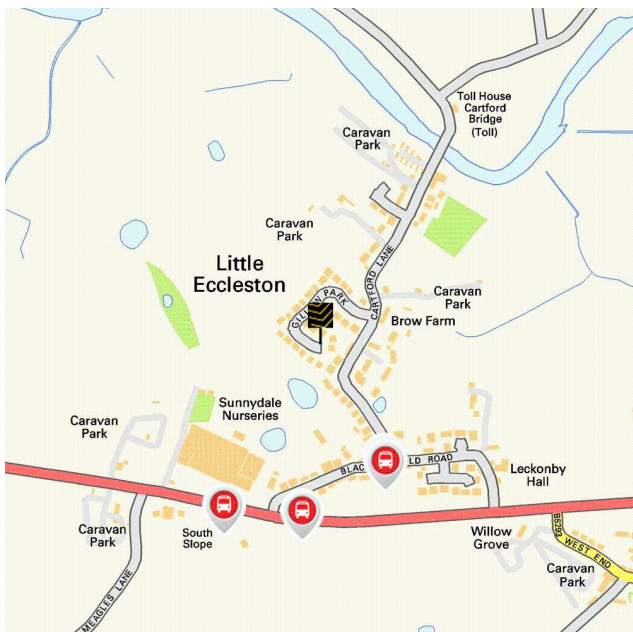







Become familiar with public transport links

Being able to choose to travel by public transport is important for many reasons. It helps to reduce congestion, provides access to work and education, and facilitates use of health and leisure facilities. If you or your family members travel abroad, access to the nearest ferry terminals is also likely to be a significant factor in choosing a new property. Using the maps below, you can pinpoint the precise locations of transport links for **Cartford Lane**. Tables for each type of transport indicate the property's distance from the nearest bus stops, railway stations, coach stops and ferry terminals (providing that these facilities are within the scale proximity of the maps.)

Transport Links



	Airports	Approx Distance
	Blackpool International Airport	8.51 miles
	Liverpool John Lennon Airport	35.97 miles
	Manchester Airport	42.48 miles
	Leeds Bradford International Airport	49.81 miles
	Ferry ports	Approx Distance
	Knott End-On-Sea Ferry Landing	6.69 miles
	Fleetwood for Knott End Ferry Landing	6.91 miles
	Heysham Ferry Terminal	12.16 miles
	Piel Island Ferry Landing	18.44 miles
	Roa Island Ferry Landing	18.98 miles
	Train Stations	Approx Distance
	Poulton-le-Fylde Rail Station	4.42 miles
	Kirkham & Wesham Rail Station	4.93 miles
	Salwick Rail Station	5.95 miles
	Layton (Lancs) Rail Station	6.18 miles
	Moss Side Rail Station	6.89 miles

Disclaimer: The information represented in this section has been sourced from the Department of Transport's Open Data and is based on the property's postcode. It is recommended that this information is independently verified.



Farrell Heyworth 7 The High Street, Garstang, PR3 1FA 01995 600666

	Bus Stops	Approx Distance
	Blackpool Old Road	0.15 miles
	Blackpool Old Road	0.15 miles
	Blackpool Old Road	0.19 miles
	Blackpool Old Road	0.21 miles
	Square	0.47 miles
	Coach Stops	Approx Distance
	Garstang (Lancs): Crofters Hotel Coach Stop	5.56 miles
	Freckleton Coach Stop	7.2 miles
	Warton (Lancs): Pickwick Coach Stop	7.49 miles
	Blackpool: Central Coach Station	7.57 miles
	Blackpool: Lonsdale Coach Park	7.7 miles

Disclaimer: The information represented in this section has been sourced from the Department of Transport's Open Data and is based on the property's postcode. It is recommended that this information is independently verified.



Farrell Heyworth 7 The High Street, Garstang, PR3 1FA 01995 600666



Everything you want
to know about
local schools



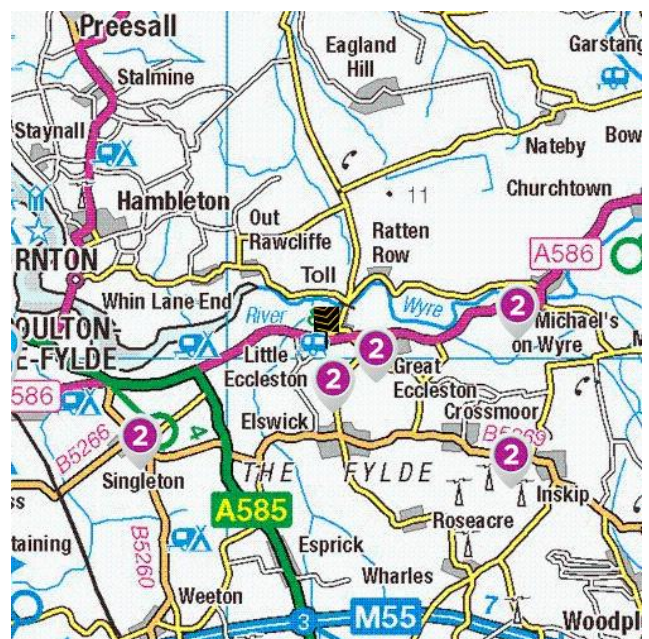
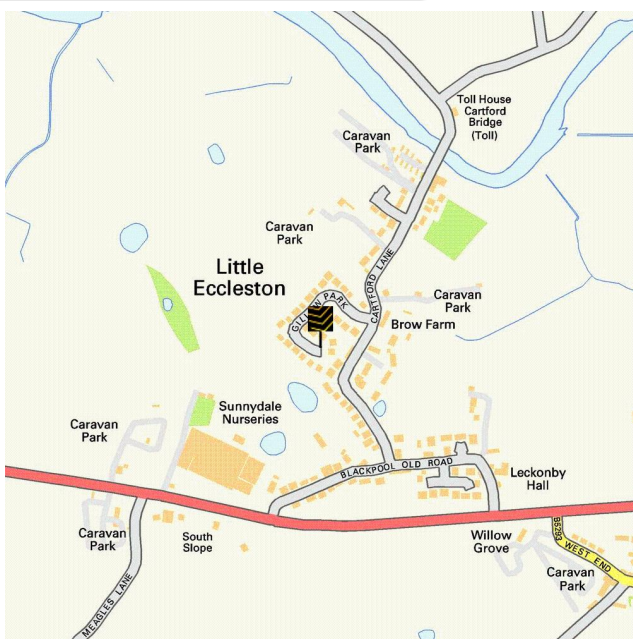


How are local schools performing?

If schools are important to you, then this section sets out the published Key Performance Indicators for schools near to your prospective new home. Key Performance Indicators look primarily at how well pupils perform in their tests and examinations, as well as some other measures like attendance.

If you want to know more about a particular school or college, you can also visit the Ofsted website <http://www.ofsted.gov.uk/inspection-reports/find-inspection-report>

Local Schools



The next page shows tables and charts divided into Key Stages and a list of respective schools local to **Cartford Lane**. There are four main age-related Key Stages defined as:



Special schools are marked with this icon

Key Stage	Definition
Key Stage 1	Fits broadly with the first stage of education, i.e. ages 5-7.
Key Stage 2	Fits the later stage of primary education, often known as junior schools, i.e. ages 8-11. This takes pupils up to the standardised break at age 11 after which pupils generally change schools and transfer to secondary education.
Key Stage 3	Secondary education split between key stages 3 and 4, with key stage 3 covering ages 11-13.
Key Stage 4	Key Stage 4 (ages 14-16) covers the two year period of study for GCSE level examinations.
Key Stage 5	Beyond key stage 4 is 16+ or Sixth Form provision, sometimes unofficially referred to as Key Stage 5.



Farrell Heyworth 7 The High Street, Garstang, PR3 1FA 01995 600666

	Key Stage 2 - Information	Approx Distance
	<p>Name: St Mary's Catholic Primary School, Great Eccleston Address: St Mary's Road, Preston, PR3 0ZJ Contact Number: 01995670364 Age Range: 4-11 yrs Local Education Authority: Lancashire Religious Character: Roman Catholic</p>	0.7 miles
	<p>Name: Great Eccleston Copp CofE Primary School Address: Copp Lane, Preston, PR3 0ZN Contact Number: 01995670969 Age Range: 3-11 yrs Local Education Authority: Lancashire Religious Character: Church of England</p>	0.72 miles
	<p>Name: St Michael's-on-Wyre Church of England Primary School Address: Hall Lane, Preston, PR3 0UA Contact Number: 01995679268 Age Range: 2-11 yrs Local Education Authority: Lancashire Religious Character: Church of England</p>	2.35 miles
	<p>Name: Singleton Church of England Voluntary Aided Primary School Address: Church Road, Poulton-le-Fylde, FY6 8LN Contact Number: 01253882226 Age Range: 5-11 yrs Local Education Authority: Lancashire Religious Character: Church of England</p>	2.68 miles
	<p>Name: Inskip St Peter's Church of England Voluntary Aided School Address: Preston Road, Preston, PR4 0TT Contact Number: 01772690438 Age Range: 4-11 yrs Local Education Authority: Lancashire Religious Character: Church of England</p>	2.8 miles

Disclaimer: The information represented in this section has been sourced from the Department of Education's 2019 results data s and is based on the property's postcode.



Reading, Writing and Maths

	Name	Expected	Higher
2	St Mary's Catholic Primary School, Great Eccleston	100.0 %	17.0 %
	Great Eccleston Copp CofE Primary School	58.0 %	16.0 %
	St Michael's-on-Wyre Church of England Primary School	65.0 %	6.0 %
	Singleton Church of England Voluntary Aided Primary School	100.0 %	42.0 %
	Inskip St Peter's Church of England Voluntary Aided School	N/A	N/A
	Lancashire	64.0 %	10.0 %
	National	65.0 %	11.0 %

Primary Progress Measures

As well as actual pupil performance in tests and exams an important Key Performance Indicator is that of progress measures that compare the actual achievements of other pupils nationally with similar prior attainment. Any increase in attainment achieved by each pupil will be reflected in the schools progress scores. They are fairer to schools in challenging circumstances, as they recognise a school that is doing a good job with an intake with poor prior attainment



Progress Measures for 2019

	Name	Math	Reading	Writing
2	St Mary's Catholic Primary School, Great Eccleston	N/A	N/A	N/A
	Great Eccleston Copp CofE Primary School	-2.8 %	-3.6 %	-1.1 %
	St Michael's-on-Wyre Church of England Primary School	1.3 %	0.1 %	0.1 %
	Singleton Church of England Voluntary Aided Primary School	3.7 %	3.7 %	2.1 %
	Inskip St Peter's Church of England Voluntary Aided School	N/A	N/A	N/A

Disclaimer: The information represented in this section has been sourced from the Department of Education's 2019 results data set and is based on the property's postcode.



Farrell Heyworth 7 The High Street, Garstang, PR3 1FA 01995 600666

	Key Stage 4 - Information	Approx Distance
	 <p>Name: Brookfield School Address: Fouldrey Avenue, 881188, FY6 7HE Contact Number: 01253886895 Age Range: 11-16 yrs Local Education Authority: Lancashire Religious Character: Does not apply</p>	4.03 miles
	<p>Name: Hodgson Academy Address: Moorland Road, Poulton-le-Fylde, FY6 7EU Contact Number: 01253882815 Age Range: 11-16 yrs Local Education Authority: Lancashire Religious Character: Does not apply</p>	4.11 miles
	<p>Name: Baines School Address: Highcross Road, Poulton-le-Fylde, FY6 8BE Contact Number: 01253883019 Age Range: 11-16 yrs Local Education Authority: Lancashire Religious Character: None Admission Policy: Comprehensive</p>	4.77 miles
	<p>Name: Millfield Science & Performing Arts College Address: Belvedere Road, Thornton-Cleveleys, FY5 5DG Contact Number: 01253865929 Age Range: 11-16 yrs Local Education Authority: Lancashire Religious Character: Does not apply</p>	4.81 miles
	<p>Name: Saint Aidan's Church of England High School Address: Cartgate, Poulton-le-Fylde, FY6 0NP Contact Number: 01253810504 Age Range: 11-16 yrs Local Education Authority: Lancashire Religious Character: Church of England</p>	5.14 miles

Disclaimer: The information represented in this section has been sourced from the Department of Education's 2019 results data and is based on the property's postcode.



Percentage of pupils achieving 5+ A*-C/9-4 or equivalents including 9-4 in both English and mathematics GCSEs

	Name	2019	2018	2017	2016
4	Brookfield School	6.0 %	0.0 %	0.0 %	0.0 %
	Hodgson Academy	75.0 %	77.0 %	79.0 %	77.0 %
	Baines School	66.0 %	72.0 %	60.0 %	62.0 %
	Millfield Science & Performing Arts College	59.0 %	68.0 %	63.0 %	72.0 %
	Saint Aidan's Church of England High School	74.0 %	74.0 %	75.0 %	57.0 %
	Lancashire	66.0 %	66.1 %	61.7 %	58.5 %
	National	60.0 %	59.4 %	56.6 %	53.5 %

Disclaimer: The information represented in this section has been sourced from the Department of Education's 2017 results data set and is based on the property's postcode.

Average number of GCSE entries per pupil

	Name	Number
4	Brookfield School	2.4
	Hodgson Academy	7.7
	Baines School	8.1
	Millfield Science & Performing Arts College	7.3
	Saint Aidan's Church of England High School	8.4
	Lancashire	7.5
	National	7.1

Disclaimer: The information represented in this section has been sourced from the Department of Education's 2019 results data set and is based on the property's postcode.




	Key Stage 5 - Information	Approx Distance
	<p>Name: Baines School Address: Highcross Road, Poulton-le-Fylde, FY6 8BE Contact Number: 01253883019 Age Range: 11-16 yrs Local Education Authority: Lancashire Religious Character: None Admission Policy: Comprehensive</p>	4.77 miles
	<p>Name: Myerscough College Address: St Michael's Road, Preston, PR3 0RY Contact Number: 01995642222 Age Range: 16+ yrs Local Education Authority: Lancashire Religious Character: Does not apply Admission Policy: Not applicable</p>	4.91 miles
	<p>Name: Kirkham Grammar School Address: Ribby Road, Preston, PR4 2BH Contact Number: 01772671079 Age Range: 3-19 yrs Local Education Authority: Lancashire Religious Character: None</p>	5.32 miles
	<p>Name: Carr Hill High School Address: Royal Avenue, Preston, PR4 2ST Contact Number: 01772682008 Age Range: 11-16 yrs Local Education Authority: Lancashire Religious Character: Does not apply Admission Policy: Comprehensive</p>	5.48 miles
	<p>Name: The Blackpool Sixth Form College Address: Highfurlong, Blackpool, FY3 7LR Contact Number: 01253394911 Age Range: 16+ yrs Local Education Authority: Blackpool Religious Character: Does not apply Admission Policy: Not applicable</p>	5.61 miles

Disclaimer: The information represented in this section has been sourced from the Department of Education's 2019 results data s and is based on the property's postcode.




Percentage of A level students achieving at least three levels at grades AAB or better, at least two of which are in facilitating subjects

	Name	%
	Baines School	N/A
	Myerscough College	N/A
	Kirkham Grammar School	12.7 %
	Carr Hill High School	N/A
	The Blackpool Sixth Form College	9.1 %
	Lancashire	15.1 %
	National	16.5 %

Disclaimer: The information represented in this section has been sourced from the Department of Education's 2019 results data set and is based on the property's postcode.

As well as actual pupil performance in tests and exams, an important Key Performance Indicator is that of Value Added. When pupils start a school, they all have varying levels of ability and social advantage. A school's Value Added score measures how much progress they have made from the beginning to the end of their compulsory secondary education (i.e. between the end of Key Stage 2 and the end of Key Stage 4). It is a quick measurement of the effect of a school on its pupils.

	Name	Value Added
	Baines School	N/A
	Myerscough College	N/A
	Kirkham Grammar School	0.0
	Carr Hill High School	N/A
	The Blackpool Sixth Form College	0.0







Everything you want
to know about
local health services





How local are the health services?

We all want good access to local health facilities, wherever we live. To see how well **Cartford Lane** is served, we have set out below the exact locations of hospitals, Accident & Emergency centres, GPs, pharmacies, dentists, out-of-hours medical care and walk-in clinics. Where it's available, you will find more detailed information, including the names of practitioners and their contact details.

Hospitals	Approx Distance
	Blackpool Victoria Hospital, Whinney Heys Road, Blackpool, Lancashire, FY3 8NR
	Royal Preston Hospital, Sharoe Green Lane North, Preston, Lancashire, PR2 9HT
	Royal Lancaster Infirmary, Ashton Road, Lancaster, Lancashire, LA1 4RP
	Southport And Formby District General Hospital, Southport, Merseyside, PR8 6PN
	Chorley And South Ribble Hospital, Chorley and South Ribble Hospital, Chorley, Lancashire, PR7 1PP
A&E	Approx Distance
	Blackpool Victoria Hospital, Whinney Heys Road, Blackpool, Lancashire, FY3 8NR
	Royal Preston Hospital, Sharoe Green Lane North, Preston, Lancashire, PR2 9HT
	Royal Lancaster Infirmary, Ashton Road, Lancaster, Lancashire, LA1 4RP
	Southport And Formby District General Hospital, Southport, Merseyside, PR8 6PN
	Chorley And South Ribble Hospital, Chorley and South Ribble Hospital, Chorley, Lancashire, PR7 1PP

	Walk-in Clinics	Approx Distance
	Blackpool Victoria Hospital, Whinney Heys Road, Blackpool, Lancashire, FY3 8NR	6.01 miles
	Same Day Health Centre – Fleetwood, Same Day Health Centre, Fleetwood, Lancashire, FY7 6HP	6.74 miles
	Blackpool Nhs Walk-in Centre, Whitegate Health Centre, Blackpool, Lancashire, FY3 9ES	6.92 miles
	Same Day Health Centre – Morecambe, Same Day Health Centre, Morecambe, Lancashire, LA4 5LY	14.84 miles
	Dr T L Phillips At Barbara Castle Health Centre, Level Two, Lancashire, BB2 1AX	17.81 miles
	GPs	Approx Distance
	GREAT ECCLESTON HLTH CTR, GREAT ECCLESTON HLTH CTR, PRESTON, LANCASHIRE, PR3 0ZA	0.66 miles
	THE LOCKWOOD AVENUE SURGERY, WESTBOURNE COURT, BLACKPOOL, LANCASHIRE, FY6 7AB	4.49 miles
	QUEENSWAY MEDICAL CENTRE, QUEENSWAY MC, QUEENSWAY, LANCASHIRE, FY6 7ST	4.64 miles
	LANDSCAPE, LANDSCAPE SURGERY, LANCASHIRE, PR3 1PB	4.9 miles
	WINDSOR SURGERY, WINDSOR SURGERY, LANCASHIRE, PR3 1PB	4.9 miles
	Dental Surgeons	Approx Distance
	Community Dental Services, Ashton Road, LANCASTER, Lancashire, LA1 4RR	13.06 miles
	Mayo Dental Clinic, Dallas Road, LANCASTER, Lancashire, LA1 1TW	13.36 miles
	Mayo Dental Clinic, 3 Meeting House Lane, LANCASTER, Lancashire, LA1 1TJ	13.48 miles
	Central Dental Practice, Telephone House, LANCASTER, Lancashire, LA1 1AB	13.48 miles
	Brock Street Dental Practice, 8 Brock Street, LANCASTER, Lancashire, LA1 1UU	13.49 miles

Disclaimer: The information represented in this section has been sourced from Experian and is based on the property's postcode.



Farrell Heyworth 7 The High Street, Garstang, PR3 1FA 01995 600666



Everything you want
to know about
local policing





Understanding who polices your neighbourhood

When you move to a new area, you want to know the arrangements for local community policing. See below for essential information about police services near to **Cartford Lane**. We have included location and contact details for the police station and wherever possible, details of police officers assigned to the area.

Your policing neighbourhood

The name of your policing neighbourhood is **Elswick, Little Ecclestone, Singleton & Greenalgh** and it has a population of **5213**.

Your Local Policing Team			
Name	Rank	Tel No.	E-mail
Mick Pritchard	Sergeant		

Disclaimer: The information represented in this section has been sourced from data.police.uk.

Disclaimer: The information represented in this section has been sourced from data.police.uk.



