



Everything you need to know about:

**Dorrington Road,  
Lancaster,  
LA1 4TB**



**Introduction**



**The Property**



**Local Authority**



**Transport Links**

**Education**



**Health**



**Local Policing**





### An invaluable insight into your new home

This i-PACK brochure offers an informed overview of **Dorrington Road** as a potential new home, along with essential material about its surrounding area and its local community. It provides a valuable insight for any prospective owner or tenant.

We wanted to provide you with information that you can absorb quickly, so we have presented it as visually as possible, making use of maps, icons, tables, graphs and charts. Overall, the brochure contains information about:

- **The Property** - including property details, floor plans, room details, photographs and Energy Performance Certificate.
- **Transport** - including locations of bus and coach stops, railway stations and ferry ports.
- **Health** - including locations, contact details and organisational information on the nearest GPs, pharmacies, hospitals and dentists.
- **Local Policing** - including locations, contact details and information about local community policing and the nearest police station, as well as police officers assigned to the area.
- **Education** - including locations of infant, primary and secondary schools and Key Performance Indicators (KPIs) for each key stage.





DORRINGTON ROAD, LANCASTER £124,995



x2

Bedrooms



x0

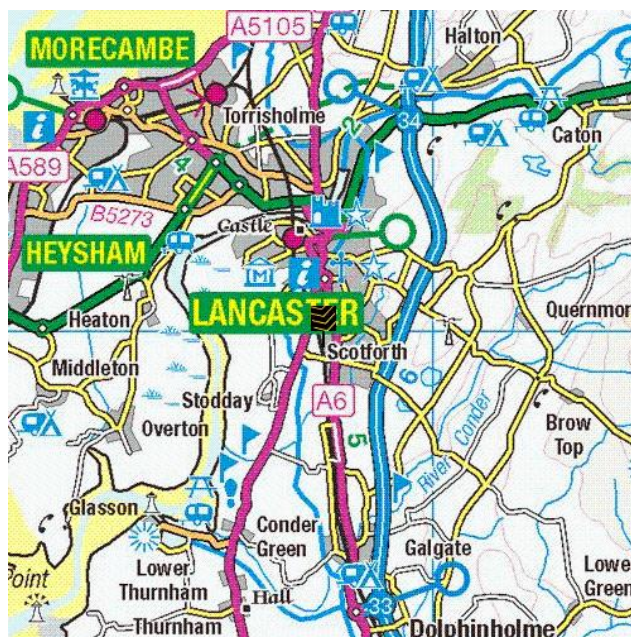
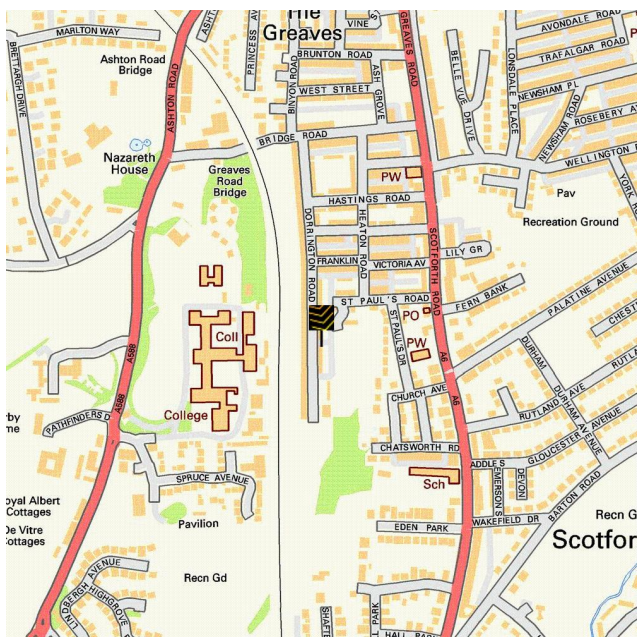
Living Rooms



x1

Bathrooms

## Where you are





Kitchen View 1



Kitchen View 3







Everything you want  
to know about  
local authorities





**Get to know your local authorities**

Local government directly affects quality of life, particularly when it comes to council tax, planning, waste disposal and the impact of local policies. You may want to investigate how this is likely to affect you if you decide to move. There are nearly 400 local authorities in England, with five different types of local government structure. These can be broadly divided into **single-tier** and **two-tier authorities**. Single-tier authorities are **Metropolitan Authorities, London Boroughs** and **Unitary or Shire Authorities**. Two-tier authorities have both a **County Council**, and a **District Council or City Council**. There are also around 10,000 parish and town councils, effectively creating an additional tier in some areas - mostly, but not exclusively, in rural areas. The National Association of Local Councils (NALC) represents and works on behalf of these community councils and is a useful contact point.

The local authority locations and contact details for **Dorrington Road** are:

Shire / County / District	Website	Address	Contact details
---------------------------	---------	---------	-----------------

**Disclaimer:** The information displayed above has been obtained using the property's postcode in proximity to its local authority. It is recommended that this information is independently verified.





Everything you want  
to know about  
transport links

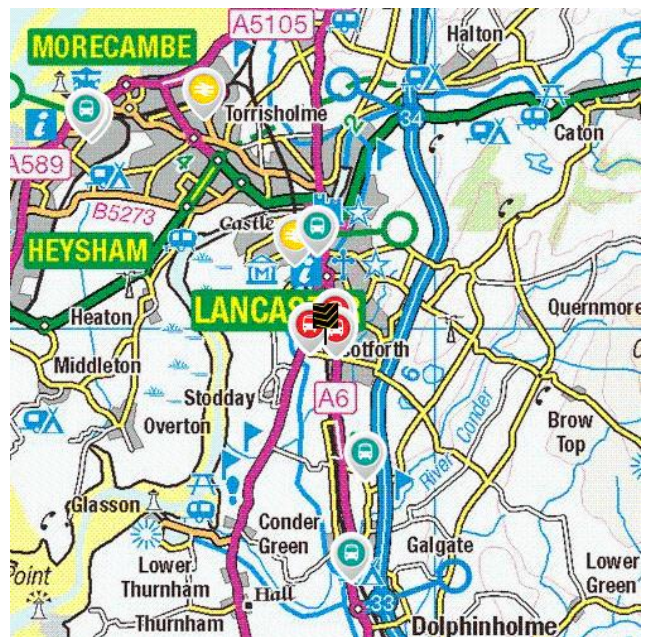
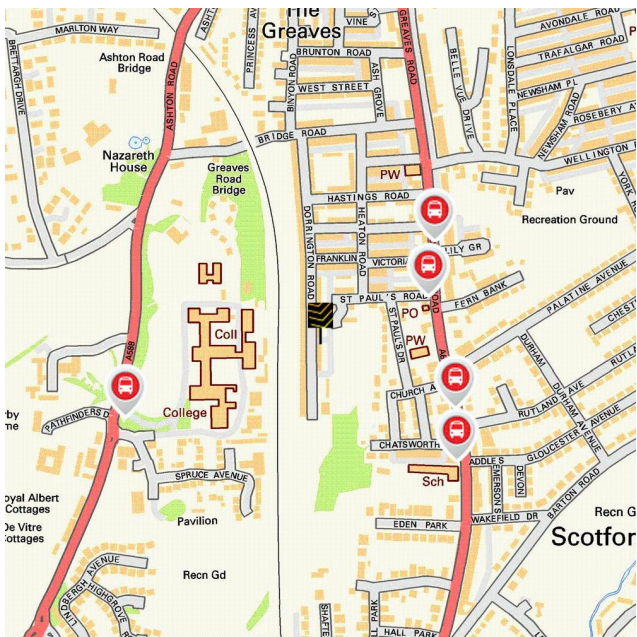







### Become familiar with public transport links

Being able to choose to travel by public transport is important for many reasons. It helps to reduce congestion, provides access to work and education, and facilitates use of health and leisure facilities. If you or your family members travel abroad, access to the nearest ferry terminals is also likely to be a significant factor in choosing a new property. Using the maps below, you can pinpoint the precise locations of transport links for **Dorrington Road**. Tables for each type of transport indicate the property's distance from the nearest bus stops, railway stations, coach stops and ferry terminals (providing that these facilities are within the scale proximity of the maps.)

## Transport Links



	Airports	Approx Distance
	Blackpool International Airport	20.27 miles
	Leeds Bradford International Airport	47.61 miles
	Liverpool John Lennon Airport	48.13 miles
	Ferry ports	Approx Distance
	Heysham Ferry Terminal	4.65 miles
	Knott End-On-Sea Ferry Landing	10.88 miles
	Fleetwood for Knott End Ferry Landing	11.19 miles
	Piel Island Ferry Landing	15.33 miles
	Roa Island Ferry Landing	15.49 miles
	Train Stations	Approx Distance
	Lancaster Rail Station	1.09 miles
	Bare Lane Rail Station	3.19 miles
	Morecambe Rail Station	3.83 miles
	Heysham Port Rail Station	4.68 miles
	Carnforth Rail Station	6.69 miles

**Disclaimer:** The information represented in this section has been sourced from the Department of Transport's Open Data and is based on the property's postcode. It is recommended that this information is independently verified.



**Farrell Heyworth** 18 New Street, Lancaster, LA1 1EG 01524 842222

	Bus Stops	Approx Distance
	Lily Grove	0.12 miles
	Rutland Avenue	0.14 miles
	Lily Grove	0.15 miles
	Rutland Avenue	0.17 miles
	Islamic College	0.2 miles
	Coach Stops	Approx Distance
	Lancaster Bus Station	1.14 miles
	Lancaster: University Underpass Coach Stop	1.71 miles
	Galgate: Crossroads Coach Stop	2.91 miles
	Morecambe: Central Drive Bus Station	3.89 miles
	Bolton le Sands (Lancs): Coach Stop	4.87 miles

**Disclaimer:** The information represented in this section has been sourced from the Department of Transport's Open Data and is based on the property's postcode. It is recommended that this information is independently verified.



**Farrell Heyworth** 18 New Street, Lancaster, LA1 1EG 01524 842222



Everything you want  
to know about  
local schools



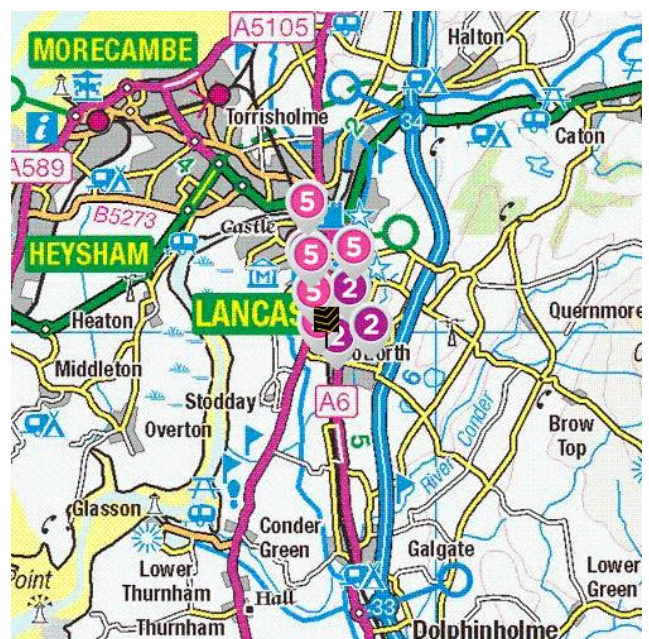
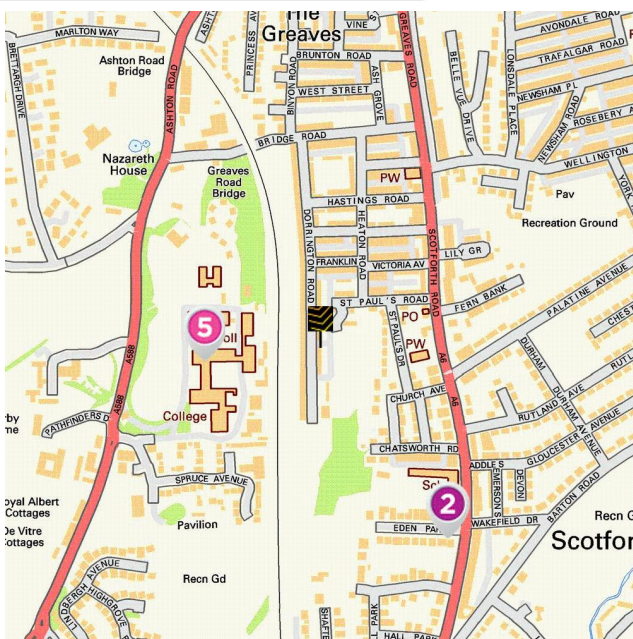


### How are local schools performing?

If schools are important to you, then this section sets out the published Key Performance Indicators for schools near to your prospective new home. Key Performance Indicators look primarily at how well pupils perform in their tests and examinations, as well as some other measures like attendance.

If you want to know more about a particular school or college, you can also visit the Ofsted website <http://www.ofsted.gov.uk/inspection-reports/find-inspection-report>

### Local Schools



The next page shows tables and charts divided into Key Stages and a list of respective schools local to **Dorrington Road**. There are four main age-related Key Stages defined as:



Special schools are marked with this icon

Key Stage	Definition
Key Stage 1	Fits broadly with the first stage of education, i.e. ages 5-7.
Key Stage 2	Fits the later stage of primary education, often known as junior schools, i.e. ages 8-11. This takes pupils up to the standardised break at age 11 after which pupils generally change schools and transfer to secondary education.
Key Stage 3	Secondary education split between key stages 3 and 4, with key stage 3 covering ages 11-13.
Key Stage 4	Key Stage 4 (ages 14-16) covers the two year period of study for GCSE level examinations.
Key Stage 5	Beyond key stage 4 is 16+ or Sixth Form provision, sometimes unofficially referred to as Key Stage 5.



**Farrell Heyworth** 18 New Street, Lancaster, LA1 1EG 01524 842222

	Key Stage 2 - Information	Approx Distance
	<p><b>Name:</b> Scotforth St Paul's Church of England Primary and Nursery School  <b>Address:</b> Scotforth Road, Lancaster, LA1 4SE  <b>Contact Number:</b> 0152465379  <b>Age Range:</b> 3-11 yrs  <b>Local Education Authority:</b> Lancashire  <b>Religious Character:</b> Church of England</p>	0.22 miles
	<p><b>Name:</b> Bowerham Primary &amp; Nursery School  <b>Address:</b> Bowerham Road, Lancaster, LA1 4BS  <b>Contact Number:</b> 0152463999  <b>Age Range:</b> 2-11 yrs  <b>Local Education Authority:</b> Lancashire  <b>Religious Character:</b> Does not apply</p>	0.5 miles
	<p><b>Name:</b> St Bernadette's Catholic Primary School, Lancaster  <b>Address:</b> Bowerham Road, Lancaster, LA1 4HT  <b>Contact Number:</b> 0152463934  <b>Age Range:</b> 4-11 yrs  <b>Local Education Authority:</b> Lancashire  <b>Religious Character:</b> Roman Catholic</p>	0.55 miles
	<p><b>Name:</b> Moorside Primary School  <b>Address:</b> Bowerham Road, Lancaster, LA1 4HT  <b>Contact Number:</b> 0152466516  <b>Age Range:</b> 5-11 yrs  <b>Local Education Authority:</b> Lancashire  <b>Religious Character:</b> Does not apply</p>	0.55 miles
	<p><b>Name:</b> Lancaster Dallas Road Community Primary School  <b>Address:</b> High Street, Lancaster, LA1 1LD  <b>Contact Number:</b> 0152464520  <b>Age Range:</b> 4-11 yrs  <b>Local Education Authority:</b> Lancashire  <b>Religious Character:</b> Does not apply</p>	0.9 miles

**Disclaimer:** The information represented in this section has been sourced from the Department of Education's 2019 results data s and is based on the property's postcode.





## Reading, Writing and Maths

	Name	Expected	Higher
2	Scotforth St Paul's Church of England Primary and Nursery School	71.0 %	13.0 %
	Bowerham Primary & Nursery School	79.0 %	16.0 %
	St Bernadette's Catholic Primary School, Lancaster	88.0 %	30.0 %
	Moorside Primary School	86.0 %	28.0 %
	Lancaster Dallas Road Community Primary School	75.0 %	8.0 %
	<b>Lancashire</b>	64.0 %	10.0 %
	<b>National</b>	65.0 %	11.0 %

## Primary Progress Measures

As well as actual pupil performance in tests and exams an important Key Performance Indicator is that of progress measures that compare the actual achievements of other pupils nationally with similar prior attainment. Any increase in attainment achieved by each pupil will be reflected in the schools progress scores. They are fairer to schools in challenging circumstances, as they recognise a school that is doing a good job with an intake with poor prior attainment

## Progress Measures for 2019

	Name	Math	Reading	Writing
2	Scotforth St Paul's Church of England Primary and Nursery School	0.3 %	-0.8 %	-2.0 %
	Bowerham Primary & Nursery School	-1.3 %	1.3 %	3.0 %
	St Bernadette's Catholic Primary School, Lancaster	2.4 %	1.9 %	1.4 %
	Moorside Primary School	2.1 %	2.8 %	0.9 %
	Lancaster Dallas Road Community Primary School	-1.4 %	-0.3 %	-0.2 %

**Disclaimer:** The information represented in this section has been sourced from the Department of Education's 2019 results data set and is based on the property's postcode.



**Farrell Heyworth** 18 New Street, Lancaster, LA1 1EG 01524 842222

	Key Stage 4 - Information	Approx Distance
	<p><b>Name:</b> Jamea Al Kauthar  <b>Address:</b> Ashton Road, Lancaster, LA1 5AJ  <b>Contact Number:</b> 01524389898  <b>Age Range:</b> 11-25 yrs  <b>Local Education Authority:</b> Lancashire  <b>Religious Character:</b> None</p>	0.12 miles
	<p><b>Name:</b> Ripley St Thomas Church of England Academy  <b>Address:</b> Ashton Road, Lancaster, LA1 4RS  <b>Contact Number:</b> 0152464496  <b>Age Range:</b> 11-18 yrs  <b>Local Education Authority:</b> Lancashire  <b>Religious Character:</b> Church of England</p>	0.4 miles
	<p><b>Name:</b> Lancaster Girls' Grammar School  <b>Address:</b> Regent Street, Lancaster, LA1 1SF  <b>Contact Number:</b> 01524581661  <b>Age Range:</b> 11-18 yrs  <b>Local Education Authority:</b> Lancashire  <b>Religious Character:</b> None  <b>Admission Policy:</b> Selective</p>	0.84 miles
	<p><b>Name:</b> Lancaster Royal Grammar School  <b>Address:</b> East Road, Lancaster, LA1 3EF  <b>Contact Number:</b> 01524580600  <b>Age Range:</b> 11-18 yrs  <b>Local Education Authority:</b> Lancashire  <b>Religious Character:</b> Christian  <b>Admission Policy:</b> Selective</p>	0.96 miles
	<p><b>Name:</b> Our Lady's Catholic College  <b>Address:</b> Morecambe Road, Lancaster, LA1 2RX  <b>Contact Number:</b> 0152466689  <b>Age Range:</b> 11-18 yrs  <b>Local Education Authority:</b> Lancashire  <b>Religious Character:</b> Roman Catholic</p>	1.49 miles

**Disclaimer:** The information represented in this section has been sourced from the Department of Education's 2019 results data s and is based on the property's postcode.



**Percentage of pupils achieving 5+ A\*-C/9-4 or equivalents including 9-4 in both English and mathematics GCSEs**

	Name	2019	2018	2017	2016
4	Jamea Al Kauthar	80.0 %	80.0 %	64.0 %	72.0 %
	Ripley St Thomas Church of England Academy	83.0 %	82.0 %	81.0 %	78.0 %
	Lancaster Girls' Grammar School	97.0 %	98.0 %	100.0 %	99.0 %
	Lancaster Royal Grammar School	99.0 %	98.0 %	97.0 %	98.0 %
	Our Lady's Catholic College	51.0 %	56.0 %	50.0 %	52.0 %
	<b>Lancashire</b>	66.0 %	66.1 %	61.7 %	58.5 %
	<b>National</b>	60.0 %	59.4 %	56.6 %	53.5 %

**Disclaimer:** The information represented in this section has been sourced from the Department of Education's 2017 results data set and is based on the property's postcode.

**Average number of GCSE entries per pupil**

	Name	Number
4	Jamea Al Kauthar	7.0
	Ripley St Thomas Church of England Academy	8.0
	Lancaster Girls' Grammar School	9.8
	Lancaster Royal Grammar School	9.8
	Our Lady's Catholic College	6.6
	<b>Lancashire</b>	7.5
	<b>National</b>	7.1

**Disclaimer:** The information represented in this section has been sourced from the Department of Education's 2019 results data set and is based on the property's postcode.



	Key Stage 5 - Information	Approx Distance
	<p><b>Name:</b> Jamea Al Kauthar  <b>Address:</b> Ashton Road, Lancaster, LA1 5AJ  <b>Contact Number:</b> 01524389898  <b>Age Range:</b> 11-25 yrs  <b>Local Education Authority:</b> Lancashire  <b>Religious Character:</b> None</p>	0.12 miles
	<p><b>Name:</b> Ripley St Thomas Church of England Academy  <b>Address:</b> Ashton Road, Lancaster, LA1 4RS  <b>Contact Number:</b> 0152464496  <b>Age Range:</b> 11-18 yrs  <b>Local Education Authority:</b> Lancashire  <b>Religious Character:</b> Church of England</p>	0.4 miles
	<p><b>Name:</b> Lancaster Girls' Grammar School  <b>Address:</b> Regent Street, Lancaster, LA1 1SF  <b>Contact Number:</b> 01524581661  <b>Age Range:</b> 11-18 yrs  <b>Local Education Authority:</b> Lancashire  <b>Religious Character:</b> None  <b>Admission Policy:</b> Selective</p>	0.84 miles
	<p><b>Name:</b> Lancaster Royal Grammar School  <b>Address:</b> East Road, Lancaster, LA1 3EF  <b>Contact Number:</b> 01524580600  <b>Age Range:</b> 11-18 yrs  <b>Local Education Authority:</b> Lancashire  <b>Religious Character:</b> Christian  <b>Admission Policy:</b> Selective</p>	0.96 miles
	<p><b>Name:</b> Our Lady's Catholic College  <b>Address:</b> Morecambe Road, Lancaster, LA1 2RX  <b>Contact Number:</b> 0152466689  <b>Age Range:</b> 11-18 yrs  <b>Local Education Authority:</b> Lancashire  <b>Religious Character:</b> Roman Catholic</p>	1.49 miles

**Disclaimer:** The information represented in this section has been sourced from the Department of Education's 2019 results data s and is based on the property's postcode.



**Percentage of A level students achieving at least three levels at grades AAB or better, at least two of which are in facilitating subjects**

	Name	%
5	Jamea Al Kauthar	N/A
	Ripley St Thomas Church of England Academy	6.1 %
	Lancaster Girls' Grammar School	46.9 %
	Lancaster Royal Grammar School	47.9 %
	Our Lady's Catholic College	10.0 %
	<b>Lancashire</b>	<b>15.1 %</b>
	<b>National</b>	<b>16.5 %</b>

**Disclaimer:** The information represented in this section has been sourced from the Department of Education's 2019 results data set and is based on the property's postcode.

As well as actual pupil performance in tests and exams, an important Key Performance Indicator is that of Value Added. When pupils start a school, they all have varying levels of ability and social advantage. A school's Value Added score measures how much progress they have made from the beginning to the end of their compulsory secondary education (i.e. between the end of Key Stage 2 and the end of Key Stage 4). It is a quick measurement of the effect of a school on its pupils.

	Name	Value Added
5	Jamea Al Kauthar	-0.2
	Ripley St Thomas Church of England Academy	-0.1
	Lancaster Girls' Grammar School	0.0
	Lancaster Royal Grammar School	0.2
	Our Lady's Catholic College	0.5



**Farrell Heyworth** 18 New Street, Lancaster, LA1 1EG 01524 842222



Everything you want  
to know about  
local health services





**How local are the health services?**

We all want good access to local health facilities, wherever we live. To see how well **Dorrington Road** is served, we have set out below the exact locations of hospitals, Accident & Emergency centres, GPs, pharmacies, dentists, out-of-hours medical care and walk-in clinics. Where it's available, you will find more detailed information, including the names of practitioners and their contact details.

	Hospitals	Approx Distance
	Royal Lancaster Infirmary, Ashton Road, Lancaster, Lancashire, LA1 4RP	0.62 miles
	Royal Preston Hospital, Sharoe Green Lane North, Preston, Lancashire, PR2 9HT	17.15 miles
	Blackpool Victoria Hospital, Whinney Heys Road, Blackpool, Lancashire, FY3 8NR	17.2 miles
	Furness General Hospital, Dalton Lane, Barrow-In-Furness, Cumbria, LA14 4LF	18.05 miles
	Westmorland General Hospital, Kendal, LA9 7RG	19.01 miles
	A&E	Approx Distance
	Royal Lancaster Infirmary, Ashton Road, Lancaster, Lancashire, LA1 4RP	0.62 miles
	Royal Preston Hospital, Sharoe Green Lane North, Preston, Lancashire, PR2 9HT	17.15 miles
	Blackpool Victoria Hospital, Whinney Heys Road, Blackpool, Lancashire, FY3 8NR	17.2 miles
	Furness General Hospital, Dalton Lane, Barrow-In-Furness, Cumbria, LA14 4LF	18.05 miles
	Royal Blackburn Hospital, Haslingden Road, Blackburn, Lancashire, BB2 3HH	24.56 miles

	Walk-in Clinics	Approx Distance
	Same Day Health Centre – Morecambe, Same Day Health Centre, Morecambe, Lancashire, LA4 5LY	3.67 miles
	Same Day Health Centre – Fleetwood, Same Day Health Centre, Fleetwood, Lancashire, FY7 6HP	11.63 miles
	Blackpool Victoria Hospital, Whinney Heys Road, Blackpool, Lancashire, FY3 8NR	17.2 miles
	Blackpool Nhs Walk-in Centre, Whitegate Health Centre, Blackpool, Lancashire, FY3 9ES	18.05 miles
	Westmorland General Hospital, Kendal, LA9 7RG	19.01 miles
	GPs	Approx Distance
	ROSEBANK SURGERY, ROSEBANK SURGERY, LANCASHIRE, LA1 4JS	0.43 miles
	MEADOWSIDE MEDICAL PRACT, MEADOWSIDE MEDICAL PRACT, LANCASHIRE, LA1 3AQ	0.65 miles
	QUEEN SQUARE SURGERY, QUEEN SQUARE SURGERY, LANCASHIRE, LA1 1RP	0.85 miles
	KING STREET SURGERY, KING STREET SURGERY, LA1 1RE	0.92 miles
	DALTON SQUARE PRACTICE, DALTON SQUARE PRACTICE, LANCASHIRE, LA1 1PN	0.94 miles
	Dental Surgeons	Approx Distance
	Community Dental Services, Ashton Road, LANCASTER, Lancashire, LA1 4RR	0.48 miles
	Mayo Dental Clinic, Dallas Road, LANCASTER, Lancashire, LA1 1TW	0.9 miles
	Brock Street Dental Practice, 8 Brock Street, LANCASTER, Lancashire, LA1 1UU	0.92 miles
	Marketgate Dental Practice, Marketgate Shopping Centre, LANCASTER, Lancashire, LA1 1JF	1.0 miles
	Central Dental Practice, Telephone House, LANCASTER, Lancashire, LA1 1AB	1.01 miles

**Disclaimer:** The information represented in this section has been sourced from Experian and is based on the property's postcode.



**Farrell Heyworth** 18 New Street, Lancaster, LA1 1EG 01524 842222





Everything you want  
to know about  
local policing





### Understanding who polices your neighbourhood

When you move to a new area, you want to know the arrangements for local community policing. See below for essential information about police services near to **Dorrington Road**. We have included location and contact details for the police station and wherever possible, details of police officers assigned to the area.

#### Your policing neighbourhood

The name of your policing neighbourhood is **Scotforth West** and it has a population of **7011**.

Your Local Policing Team			
Name	Rank	Tel No.	E-mail
Dave Owen	PCSO		

**Disclaimer:** The information represented in this section has been sourced from data.police.uk.

**Disclaimer:** The information represented in this section has been sourced from data.police.uk.



