



Everything you need to know about:

**Low Beckside,
Beckside, Kirkby In Furness,
LA17 7TG**



Introduction



The Property



Local Authority



Transport Links

Education



Health



Local Policing





An invaluable insight into **your new home**

This i-PACK brochure offers an informed overview of **Low Beckside** as a potential new home, along with essential material about its surrounding area and its local community. It provides a valuable insight for any prospective owner or tenant.

We wanted to provide you with information that you can absorb quickly, so we have presented it as visually as possible, making use of maps, icons, tables, graphs and charts. Overall, the brochure contains information about:

- **The Property** - including property details, floor plans, room details, photographs and Energy Performance Certificate.
- **Transport** - including locations of bus and coach stops, railway stations and ferry ports.
- **Health** - including locations, contact details and organisational information on the nearest GPs, pharmacies, hospitals and dentists.
- **Local Policing** - including locations, contact details and information about local community policing and the nearest police station, as well as police officers assigned to the area.
- **Education** - including locations of infant, primary and secondary schools and Key Performance Indicators (KPIs) for each key stage.



Farrell Heyworth 76 Cavendish Street, Barrow In Furness, LA14 1PZ **01229 839090**

i-PACK

The Property



LOW BECKSIDE, KIRKBY IN FURNESS £210,000



x3
Bedrooms

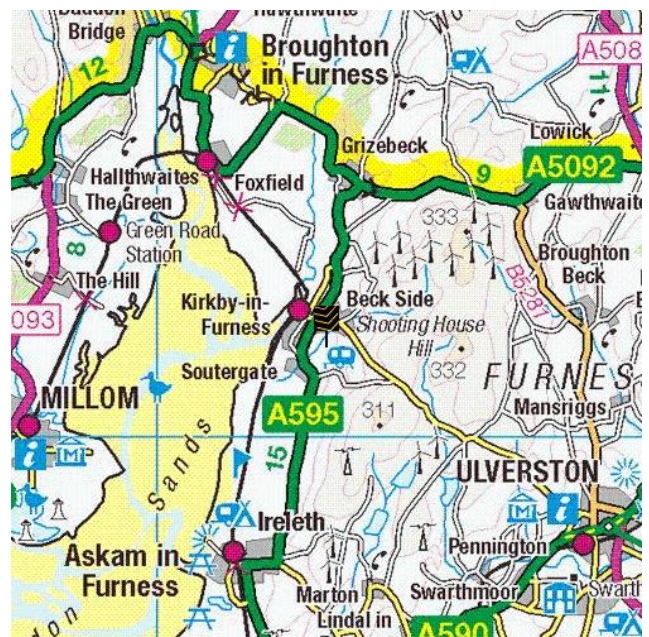
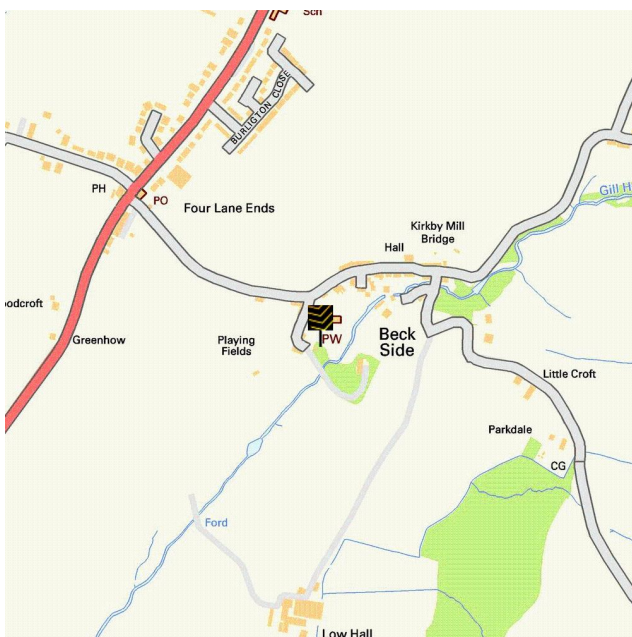


x2
Living Rooms



x1
Bathrooms

Where you are











Everything you want
to know about
local authorities





Get to know your local authorities

Local government directly affects quality of life, particularly when it comes to council tax, planning, waste disposal and the impact of local policies. You may want to investigate how this is likely to affect you if you decide to move. There are nearly 400 local authorities in England, with five different types of local government structure. These can be broadly divided into **single-tier** and **two-tier authorities**.

Single-tier authorities are **Metropolitan Authorities**, **London Boroughs** and **Unitary** or **Shire Authorities**.

Two-tier authorities have both a **County Council**, and a **District Council** or **City Council**.

There are also around 10,000 parish and town councils, effectively creating an additional tier in some areas - mostly, but not exclusively, in rural areas. The National Association of Local Councils (NALC) represents and works on behalf of these community councils and is a useful contact point.

The local authority locations and contact details for **Low Beckside** are:

Shire / County / District	Website	Address	Contact details
---------------------------	---------	---------	-----------------

Disclaimer: The information displayed above has been obtained using the property's postcode in proximity to its local authority. It is recommended that this information is independently verified.



Everything you want
to know about
transport links

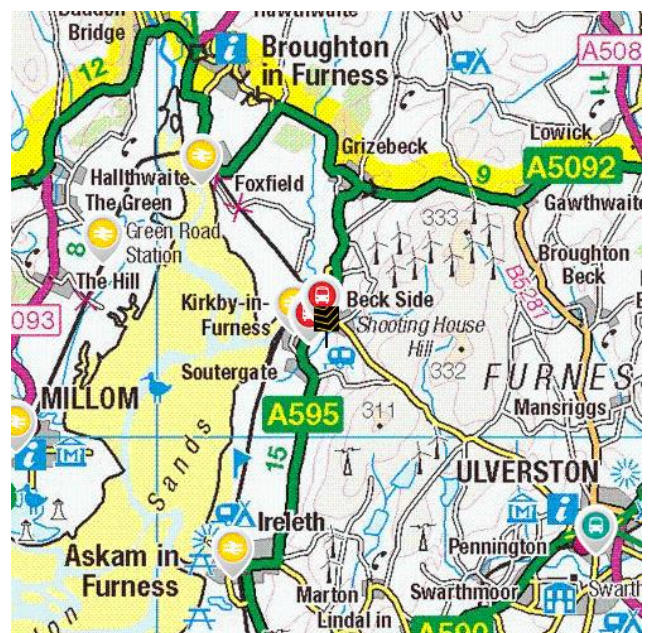
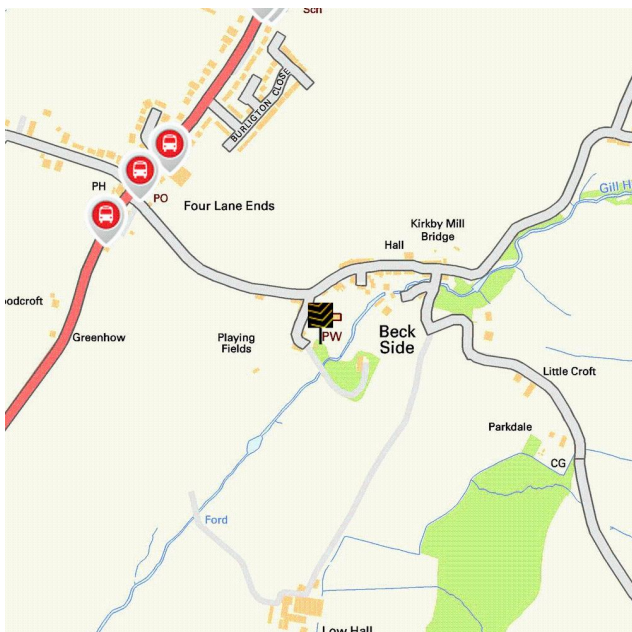







Become familiar with **public transport links**

Being able to choose to travel by public transport is important for many reasons. It helps to reduce congestion, provides access to work and education, and facilitates use of health and leisure facilities. If you or your family members travel abroad, access to the nearest ferry terminals is also likely to be a significant factor in choosing a new property. Using the maps below, you can pinpoint the precise locations of transport links for **Low Becks**. Tables for each type of transport indicate the property's distance from the nearest bus stops, railway stations, coach stops and ferry terminals (providing that these facilities are within the scale proximity of the maps.)

Transport Links





	Airports	Approx Distance
	Blackpool International Airport	31.66 miles
	Ferry ports	Approx Distance
	Lake Bank (Coniston) Ferry Landing	5.96 miles
	Water Park (Coniston) Ferry Landing	6.32 miles
	Sunny Bank (Coniston) Ferry Landing	7.21 miles
	Torver (Coniston) Ferry Landing	9.07 miles
	Lakeside Windermere Ferry Landing	9.55 miles
	Train Stations	Approx Distance
	Kirkby-in-Furness Rail Station	0.47 miles
	Foxfield Rail Station	2.55 miles
	Green Road Rail Station	2.95 miles
	Askam Rail Station	3.02 miles
	Millom Rail Station	4.01 miles

Disclaimer: The information represented in this section has been sourced from the Department of Transport's Open Data and is based on the property's postcode. It is recommended that this information is independently verified.



Farrell Heyworth 76 Cavendish Street, Barrow In Furness, LA14 1PZ **01229 839090**

	Bus Stops	Approx Distance
	Combe Crescent	0.23 miles
	Commercial Inn (N bound)	0.23 miles
	Burlington Inn	0.23 miles
	Burlington School (S bound)	0.32 miles
	Burlington School (N bound)	0.33 miles
	Coach Stops	Approx Distance
	Ulverston: Victoria Rd Bus Terminus	4.16 miles
	Dalton in Furness: Tudor Square Coach Stop	4.99 miles
	Barrow-in-Furness: Cornwallis St Coach Stop	8.39 miles
	Newby Bridge: Hotel Coach Stop	8.62 miles
	Grange-over-Sands: Rail Station Coach Stop	11.31 miles

Disclaimer: The information represented in this section has been sourced from the Department of Transport's Open Data and is based on the property's postcode. It is recommended that this information is independently verified.



Farrell Heyworth 76 Cavendish Street, Barrow In Furness, LA14 1PZ **01229 839090**



Everything you want
to know about
local schools



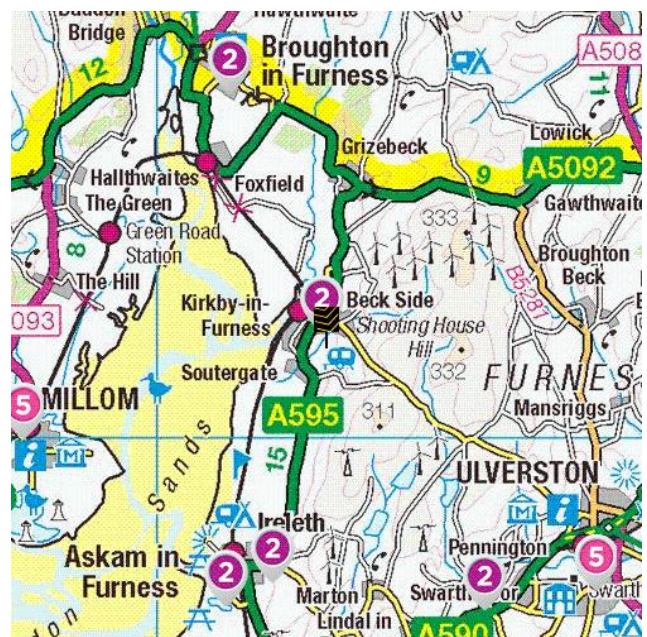
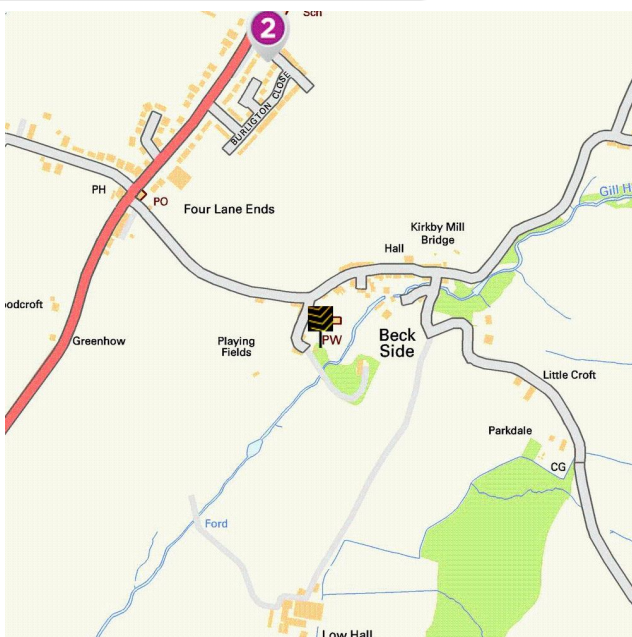


How are **local schools** performing?

If schools are important to you, then this section sets out the published Key Performance Indicators for schools near to your prospective new home. Key Performance Indicators look primarily at how well pupils perform in their tests and examinations, as well as some other measures like attendance.

If you want to know more about a particular school or college, you can also visit the Ofsted website <http://www.ofsted.gov.uk/inspection-reports/find-inspection-report>

Local Schools



The next page shows tables and charts divided into Key Stages and a list of respective schools local to **Low Beckside**. There are four main age-related Key Stages defined as:



Special schools are marked with this icon

Key Stage	Definition
Key Stage 1	Fits broadly with the first stage of education, i.e. ages 5-7.
Key Stage 2	Fits the later stage of primary education, often known as junior schools, i.e. ages 8-11. This takes pupils up to the standardised break at age 11 after which pupils generally change schools and transfer to secondary education.
Key Stage 3	Secondary education split between key stages 3 and 4, with key stage 3 covering ages 11-13.
Key Stage 4	Key Stage 4 (ages 14-16) covers the two year period of study for GCSE level examinations.
Key Stage 5	Beyond key stage 4 is 16+ or Sixth Form provision, sometimes unofficially referred to as Key Stage 5.



Farrell Heyworth 76 Cavendish Street, Barrow In Furness, LA14 1PZ **01229 839090**


	Key Stage 2 - Information	Approx Distance
	Name: Burlington CofE School Address: School Road, Kirkby-in-Furness, LA17 7UH Contact Number: 01229889210 Age Range: 3-11 yrs Local Education Authority: Cumbria Religious Character: Church of England	0.29 miles
	Name: Ireleth St Peter's CofE Primary School Address: Kirkby Road, Askam-in-Furness, LA16 7EY Contact Number: 01229462753 Age Range: 3-11 yrs Local Education Authority: Cumbria Religious Character: Church of England	2.86 miles
	Name: Askam Village School Address: Lots Road, Askam-in-Furness, LA16 7DA Contact Number: 01229462814 Age Range: 3-11 yrs Local Education Authority: Cumbria Religious Character: None	3.32 miles
	Name: Broughton CofE Primary and Nursery School Address: Keppleway, Broughton-in-Furness, LA20 6BJ Contact Number: 01229716206 Age Range: 2-11 yrs Local Education Authority: Cumbria Religious Character: Church of England	3.43 miles
	Name: Pennington CofE School Address: Pennington, Ulverston, LA12 0RR Contact Number: 01229587253 Age Range: 4-11 yrs Local Education Authority: Cumbria Religious Character: Church of England	3.68 miles

Disclaimer: The information represented in this section has been sourced from the Department of Education's 2019 results data s and is based on the property's postcode.



Farrell Heyworth 76 Cavendish Street, Barrow In Furness, LA14 1PZ **01229 839090**


Reading, Writing and Maths

	Name	Expected	Higher
	Burlington CofE School	86.0 %	0.0 %
	Ireleth St Peter's CofE Primary School	44.0 %	0.0 %
	Askam Village School	42.0 %	0.0 %
	Broughton CofE Primary and Nursery School	67.0 %	0.0 %
	Pennington CofE School	62.0 %	0.0 %
	Cumbria	66.0 %	9.0 %
	National	65.0 %	11.0 %

Primary Progress Measures

As well as actual pupil performance in tests and exams an important Key Performance Indicator is that of progress measures that compare the actual achievements of other pupils nationally with similar prior attainment. Any increase in attainment achieved by each pupil will be reflected in the schools progress scores. They are fairer to schools in challenging circumstances, as they recognise a school that is doing a good job with an intake with poor prior attainment



Progress Measures for 2019

	Name	Math	Reading	Writing
	Burlington CofE School	-1.5 %	-1.1 %	-0.7 %
	Ireleth St Peter's CofE Primary School	-5.1 %	-2.4 %	-3.1 %
	Askam Village School	-4.7 %	-3.3 %	-1.6 %
	Broughton CofE Primary and Nursery School	-5.6 %	1.7 %	2.2 %
	Pennington CofE School	-1.8 %	-1.1 %	0.9 %

Disclaimer: The information represented in this section has been sourced from the Department of Education's 2019 results data set and is based on the property's postcode.



Farrell Heyworth 76 Cavendish Street, Barrow In Furness, LA14 1PZ 01229 839090


	Key Stage 4 - Information	Approx Distance
	Name: Millom School Address: Salthouse Road, Millom, LA18 5AB Contact Number: 01229772300 Age Range: 11-18 yrs Local Education Authority: Cumbria Religious Character: Does not apply	3.88 miles
	Name: Ulverston Victoria High School Address: Springfield Road, Ulverston, LA12 0EB Contact Number: 01229483900 Age Range: 11-18 yrs Local Education Authority: Cumbria Religious Character: Does not apply	4.38 miles
	Name: Dowdales School Address: Dalton-in-Furness, LA15 8AH Contact Number: 01229469800 Age Range: 11-16 yrs Local Education Authority: Cumbria Religious Character: Does not apply	4.87 miles
	 Name: Sandside Lodge School Address: Sandside Road, Ulverston, LA12 9EF Contact Number: 01229588825 Age Range: 2-19 yrs Local Education Authority: Cumbria Religious Character: Does not apply	5.14 miles
	Name: St Bernard's Catholic High School Address: Rating Lane, Barrow-in-Furness, LA13 9LE Contact Number: 01229814560 Age Range: 11-16 yrs Local Education Authority: Cumbria Religious Character: Roman Catholic	6.79 miles

Disclaimer: The information represented in this section has been sourced from the Department of Education's 2019 results data s and is based on the property's postcode.




Farrell Heyworth 76 Cavendish Street, Barrow In Furness, LA14 1PZ **01229 839090**

Percentage of pupils achieving 5+ A*-C/9-4 or equivalents including 9-4 in both English and mathematics GCSEs

	Name	2019	2018	2017	2016
	Millom School	55.0 %	52.0 %	67.0 %	60.0 %
	Ulverston Victoria High School	74.0 %	73.0 %	75.0 %	73.0 %
	Dowdales School	63.0 %	68.0 %	64.0 %	64.0 %
	Sandside Lodge School	N/A	N/A	N/A	N/A
	St Bernard's Catholic High School	62.0 %	67.0 %	72.0 %	58.0 %
	Cumbria	64.0 %	65.3 %	62.8 %	56.7 %
	National	60.0 %	59.4 %	56.6 %	53.5 %

Disclaimer: The information represented in this section has been sourced from the Department of Education's 2017 results data set and is based on the property's postcode.

Average number of GCSE entries per pupil

	Name	Number
	Millom School	6.7
	Ulverston Victoria High School	7.1
	Dowdales School	7.2
	Sandside Lodge School	N/A
	St Bernard's Catholic High School	7.0
	Cumbria	7.4
	National	7.1

Disclaimer: The information represented in this section has been sourced from the Department of Education's 2019 results data set and is based on the property's postcode.



Farrell Heyworth 76 Cavendish Street, Barrow In Furness, LA14 1PZ **01229 839090**

	Key Stage 5 - Information	Approx Distance
	Name: Millom School Address: Salthouse Road, Millom, LA18 5AB Contact Number: 01229772300 Age Range: 11-18 yrs Local Education Authority: Cumbria Religious Character: Does not apply	3.88 miles
	Name: Ulverston Victoria High School Address: Springfield Road, Ulverston, LA12 0EB Contact Number: 01229483900 Age Range: 11-18 yrs Local Education Authority: Cumbria Religious Character: Does not apply	4.38 miles
	Name: Furness College Address: Channelside, Barrow-in-Furness, LA14 2PJ Contact Number: 01229825017 Age Range: 16+ yrs Local Education Authority: Cumbria Religious Character: Does not apply Admission Policy: Not applicable	8.24 miles
	Name: The Lakes School Address: Troutbeck Bridge, Windermere, LA23 1HW Contact Number: 01539440810 Age Range: 11-18 yrs Local Education Authority: Cumbria Religious Character: Does not apply	15.21 miles
	Name: Windermere School Address: Browhead, Windermere, LA23 1NW Contact Number: 01539446164 Age Range: 3-18 yrs Local Education Authority: Cumbria Religious Character: None	15.54 miles

Disclaimer: The information represented in this section has been sourced from the Department of Education's 2019 results data s and is based on the property's postcode.



Farrell Heyworth 76 Cavendish Street, Barrow In Furness, LA14 1PZ **01229 839090**

Percentage of A level students achieving at least three levels at grades AAB or better, at least two of which are in facilitating subjects

	Name	%
5	Millom School	20.0 %
	Ulverston Victoria High School	16.3 %
	Furness College	8.3 %
	The Lakes School	29.4 %
	Windermere School	N/A
	Cumbria	16.5 %
	National	16.5 %

Disclaimer: The information represented in this section has been sourced from the Department of Education's 2019 results data set and is based on the property's postcode.

As well as actual pupil performance in tests and exams, an important Key Performance Indicator is that of Value Added. When pupils start a school, they all have varying levels of ability and social advantage. A school's Value Added score measures how much progress they have made from the beginning to the end of their compulsory secondary education (i.e. between the end of Key Stage 2 and the end of Key Stage 4). It is a quick measurement of the effect of a school on its pupils.

	Name	Value Added
5	Millom School	-0.3
	Ulverston Victoria High School	-0.2
	Furness College	-0.2
	The Lakes School	0.1
	Windermere School	N/A



Farrell Heyworth 76 Cavendish Street, Barrow In Furness, LA14 1PZ **01229 839090**





Everything you want
to know about
local health services







How local are the health services?

We all want good access to local health facilities, wherever we live. To see how well **Low Becks** is served, we have set out below the exact locations of hospitals, Accident & Emergency centres, GPs, pharmacies, dentists, out-of-hours medical care and walk-in clinics. Where it's available, you will find more detailed information, including the names of practitioners and their contact details.

	Hospitals	Approx Distance
	Furness General Hospital, Dalton Lane, Barrow-In-Furness, Cumbria, LA14 4LF	6.56 miles
	Westmorland General Hospital, Kendal, LA9 7RG	18.69 miles
	Royal Lancaster Infirmary, Ashton Road, Lancaster, Lancashire, LA1 4RP	20.0 miles
	West Cumberland Hospital, Homewood, Whitehaven, CA28 8JG	25.92 miles
	Keswick Mary Hewetson Hospital, Mary Hewetson Cottage Hospital, Keswick, Cumbria, CA12 5PH	26.07 miles
	A&E	Approx Distance
	Furness General Hospital, Dalton Lane, Barrow-In-Furness, Cumbria, LA14 4LF	6.56 miles
	Royal Lancaster Infirmary, Ashton Road, Lancaster, Lancashire, LA1 4RP	20.0 miles
	West Cumberland Hospital, Homewood, Whitehaven, CA28 8JG	25.92 miles
	Blackpool Victoria Hospital, Whinney Heys Road, Blackpool, Lancashire, FY3 8NR	28.98 miles
	Royal Preston Hospital, Sharoe Green Lane North, Preston, Lancashire, PR2 9HT	35.76 miles

	Walk-in Clinics	Approx Distance
	Same Day Health Centre – Morecambe, Same Day Health Centre, Morecambe, Lancashire, LA4 5LY	16.79 miles
	Westmorland General Hospital, Kendal, LA9 7RG	18.69 miles
	Same Day Health Centre – Fleetwood, Same Day Health Centre, Fleetwood, Lancashire, FY7 6HP	22.35 miles
	Keswick Mary Hewetson Hospital, Mary Hewetson Cottage Hospital, Keswick, Cumbria, CA12 5PH	26.07 miles
	Blackpool Victoria Hospital, Whinney Heys Road, Blackpool, Lancashire, FY3 8NR	28.98 miles
	GPs	Approx Distance
	DUDDON VALLEY MEDICAL PRACTICE, KIRKBY SURGERY, CUMBRIA, LA17 7TE	0.34 miles
	ASKAM SURGERY, THE SURGERY, CUMBRIA, LA16 7JP	3.45 miles
	ULVERSTON HEALTH CENTRE (MURRAY), ULVERSTON COMM.HEALTH CTR, CUMBRIA, LA12 7BT	3.83 miles
	ULVERSTON HEALTH CENTRE (GRAHAM), ULVERSTON COMM.HEALTH CTR, CUMBRIA, LA12 7BT	3.83 miles
	WATERLOO HOUSE SURGERY, WATERLOO HOUSE SURGERY, CUMBRIA, LA18 4DE	3.87 miles
	Dental Surgeons	Approx Distance
	Lancaster Dental Clinic, 8 Aldrens Lane, LANCASTER, Lancashire, LA1 2DU	19.25 miles
	Mayo Dental Clinic, 3 Meeting House Lane, LANCASTER, Lancashire, LA1 1TJ	19.56 miles
	Central Dental Practice, Telephone House, LANCASTER, Lancashire, LA1 1AB	19.6 miles
	Bay Dental Partnership, 6 New Street, LANCASTER, Lancashire, LA1 1EG	19.62 miles
	Mayo Dental Clinic, Dallas Road, LANCASTER, Lancashire, LA1 1TW	19.66 miles

Disclaimer: The information represented in this section has been sourced from Experian and is based on the property's postcode.



Farrell Heyworth 76 Cavendish Street, Barrow In Furness, LA14 1PZ **01229 839090**



Everything you want
to know about
local policing





Understanding who polices your neighbourhood

When you move to a new area, you want to know the arrangements for local community policing. See below for essential information about police services near to **Low Beckside**. We have included location and contact details for the police station and wherever possible, details of police officers assigned to the area.

Your policing neighbourhood

The name of your policing neighbourhood is **Ulverston, Coniston, Low Furness and High Furness** and it has a population of **0**.

Your Local Policing Team			
Name	Rank	Tel No.	E-mail
Grant Kelso	Inspector		
Paul Mellard	Sergeant		
Howie Lindow	PC		
Janine Wade	PCSO		
Helen Madden	PCSO		
Paul Harris	PCSO		
Debbie Ross	PCSO		
Howie Lindow	PC CBO		
Janine Wade	PCSO		
Paul Harris	PCSO		

Disclaimer: The information represented in this section has been sourced from data.police.uk.

Disclaimer: The information represented in this section has been sourced from data.police.uk.



Farrell Heyworth 76 Cavendish Street, Barrow In Furness, LA14 1PZ **01229 839090**

