



KPF: Key Property Facts

An Analysis of This Property & The Local Area

Monday 19th January 2026



**FLAT 4403, 11, SILVERCROFT STREET, MANCHESTER, M15
4ZU**

Landwood Group

77 Deansgate Manchester M3 2BW

0161 710 2010

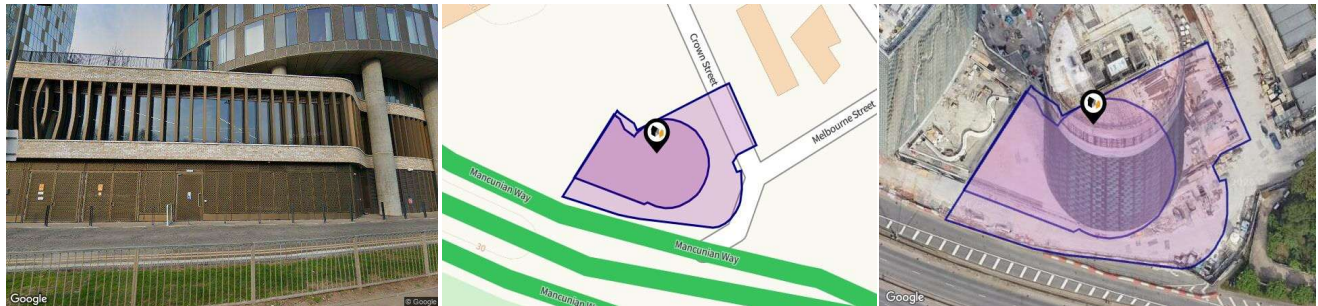
louise.bugeja@landwoodgroup.com

<https://landwoodgroup.com/>



Property Overview

LANDWOOD
GROUP



Property

Type:	Flat / Maisonette	Last Sold Date:	05/07/2024
Floor Area:	1,033 ft ² / 96 m ²	Last Sold Price:	£454,553
Plot Area:	1 acres	Last Sold £/ft²:	£440
Title Number:	MAN442075	Tenure:	Leasehold
UPRN:	10096275640	Start Date:	04/07/2024
		End Date:	01/10/2970
		Lease Term:	950 years from and including 1 October 2020
		Term Remaining:	945 years

Local Area

Local Authority:	Manchester
Conservation Area:	No
Flood Risk:	
● Rivers & Seas	Very low
● Surface Water	Very low

Satellite/Fibre TV Availability:



Property Multiple Title Plans

LANDWOOD
GROUP

There have been multiple title plans detected at this address. Here, we have compiled the available information about these plans and - where applicable for leasehold plans - the term lengths related to them.

Freehold Title Plan



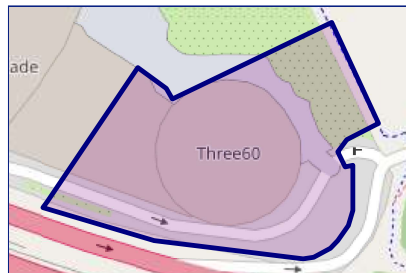
MAN51199

Leasehold Title Plans



MAN442075

Start Date: 14/10/2020
End Date: 01/10/3010
Lease Term: 990 years from 1 October 2020
Term Remaining: 985 years



MAN369973

Start Date: 04/07/2024
End Date: 01/10/2970
Lease Term: 950 years from and including 1 October 2020
Term Remaining: 945 years

Property EPC - Certificate

LANDWOOD
GROUP

Flat 4403, 11 Silvercroft Street, M15 4ZU

Energy rating

B

Valid until 27.02.2034

Score	Energy rating	Current	Potential
92+	A		
81-91	B	84 B	84 B
69-80	C		
55-68	D		
39-54	E		
21-38	F		
1-20	G		

Property

EPC - Additional Data

LANDWOOD
GROUP

Additional EPC Data

Property Type:	Flat
Build Form:	Mid-Terrace
Transaction Type:	New dwelling
Energy Tariff:	Standard tariff
Main Fuel:	Electricity: electricity, unspecified tariff
Floor Level:	2
Flat Top Storey:	No
Previous Extension:	0
Open Fireplace:	0
Walls:	Average thermal transmittance 1.10 W/m-Â°K
Walls Energy:	Poor
Roof:	(other premises above)
Main Heating:	Room heaters, electric
Main Heating Controls:	Programmer and room thermostat
Hot Water System:	Electric immersion, standard tariff
Hot Water Energy Efficiency:	Very Poor
Lighting:	Low energy lighting in all fixed outlets
Floors:	(other premises below)
Total Floor Area:	96 m ²

Maps

Coal Mining

LANDWOOD
GROUP

This map displays nearby coal mine entrances and their classifications.



Mine Entry

- ✕ Adit
- ✕ Gutter Pit
- ✕ Shaft

The Coal Authority has records of over 175,000 mine entries within the UK captured in the National Coal Mining database, derived from sources including abandonment plans, geological and topographical plans.

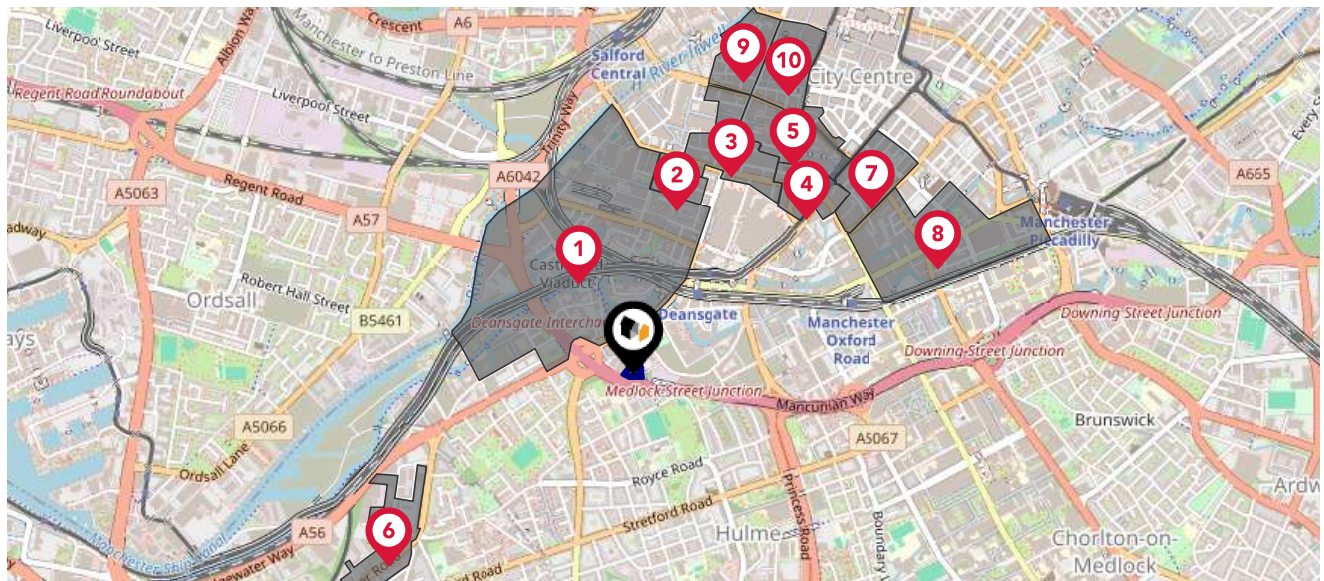
Coal mining activity is recorded as far back as the 13th century, but prior to 1872 there was no requirement to deposit abandonment plans. It is therefore believed there may be many unrecorded mine entries of which the Authority has no information or knowledge. These entries do not, therefore, appear within the Authority's national dataset as shown on this map.

Maps

Conservation Areas

LANDWOOD
GROUP

This map displays nearby official conservation areas. Every local authority in England has at least one conservation area. Most are designated by the Council as the local planning authority, though Historic England and the Secretary of State also have the power to create them.



Nearby Conservation Areas

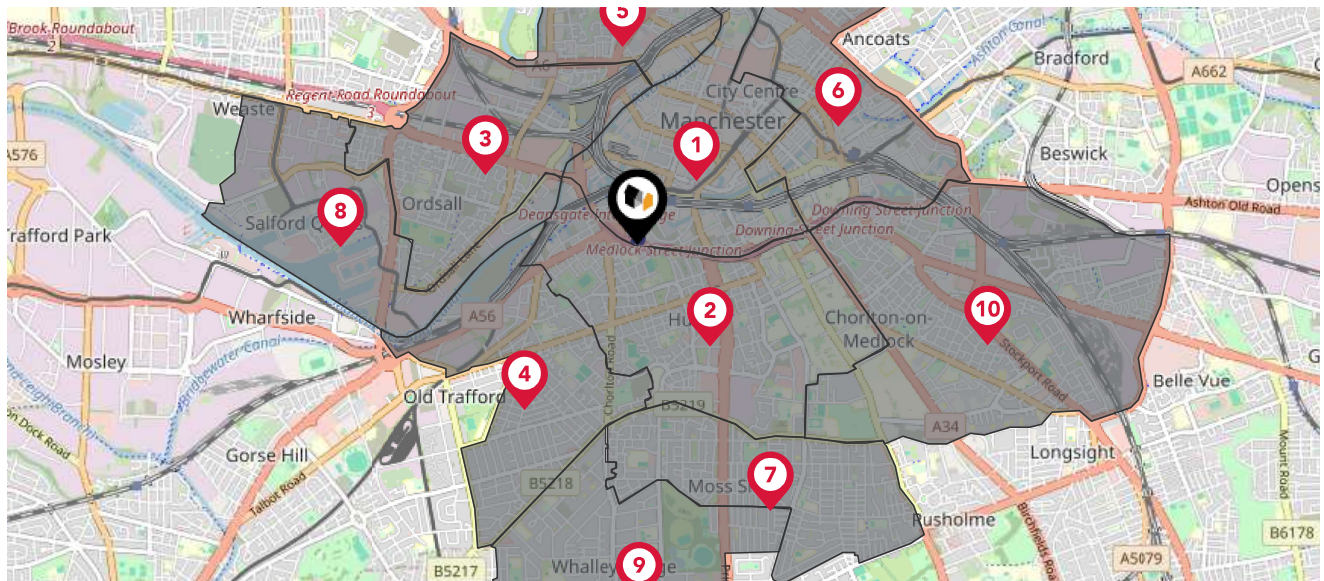
- 1 Castlefield
- 2 St John Street
- 3 Deansgate and Peter Street
- 4 St Peter's Square
- 5 Albert Square
- 6 Empress
- 7 George Street
- 8 Whitworth Street and Princess Street
- 9 Parsonage Gardens
- 10 St Ann's Square

Maps

Council Wards

LANDWOOD
GROUP

The UK is divided into wards that are used for local elections to elect local government councillors. Sometimes these are known as 'electoral divisions'. Population counts can vary substantially between wards, but the national average is about 5,500



Nearby Council Wards

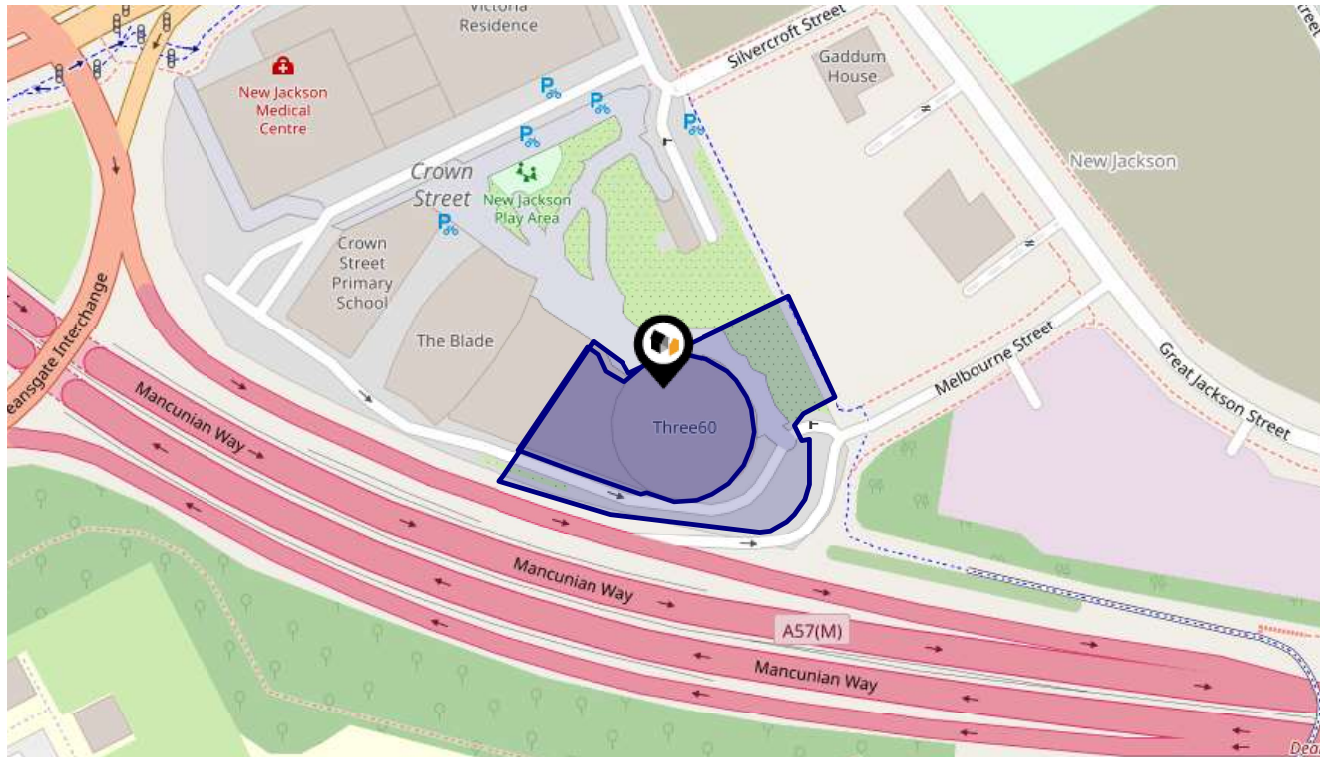
- 1 Deansgate Ward
- 2 Hulme Ward
- 3 Ordsall Ward
- 4 Clifford Ward
- 5 Blackfriars & Trinity Ward
- 6 Piccadilly Ward
- 7 Moss Side Ward
- 8 Quays Ward
- 9 Whalley Range Ward
- 10 Ardwick Ward

Maps

Rail Noise

LANDWOOD
GROUP

This map displays the noise levels from nearby network rail and HS1 railway routes that affect this property...



Rail Noise Data

This data indicates the level of noise according to the strategic noise mapping of rail sources within areas with a population of at least 100,000 people (agglomerations) and along Network Rail and HS1 traffic routes.

The data indicates the annual average noise levels for the 16-hour period between 0700 - 2300.

Noise levels are modelled on a 10m grid at a receptor height of 4m above ground, polygons are then produced by merging neighbouring cells within the following noise classes:

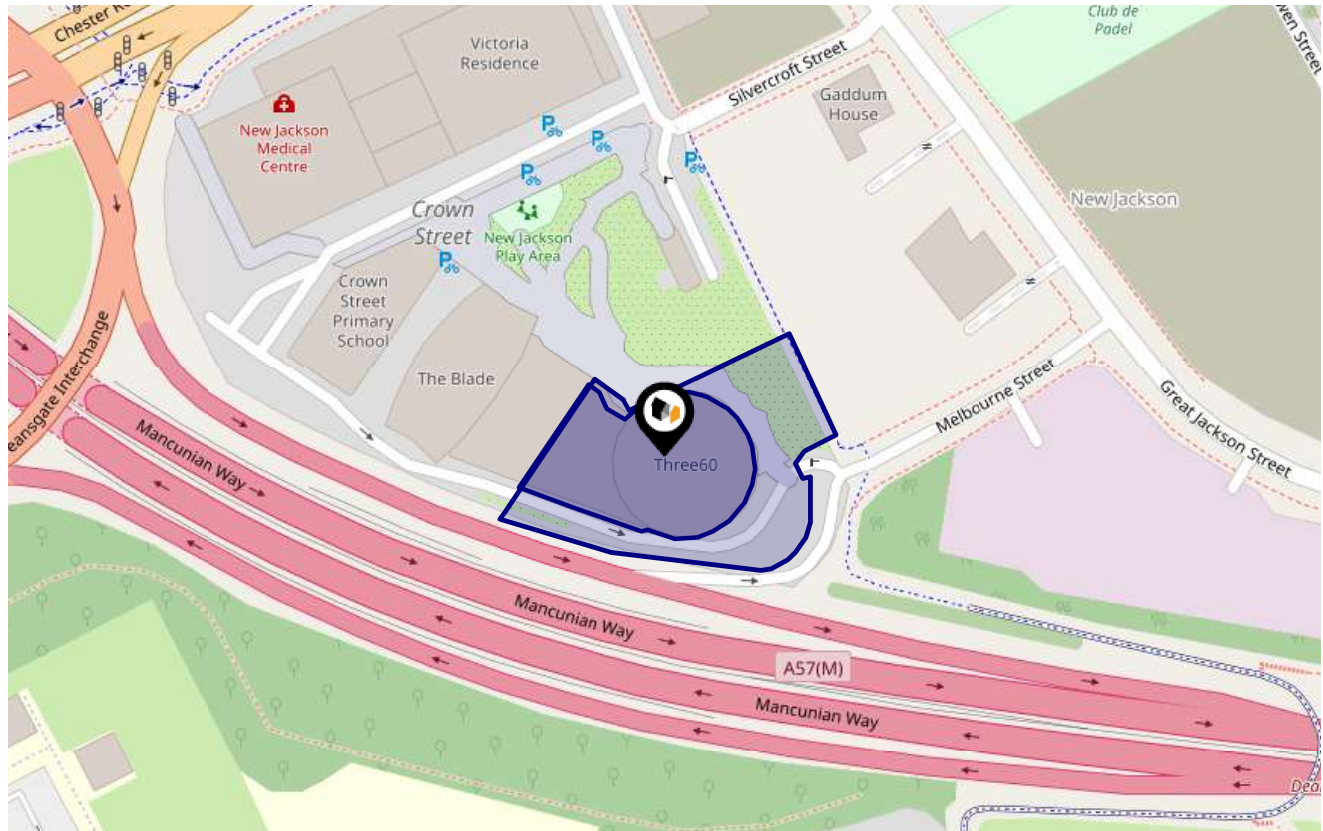
5		75.0+ dB	■
4		70.0-74.9 dB	■
3		65.0-69.9 dB	■
2		60.0-64.9 dB	■
1		55.0-59.9 dB	■

Flood Risk

Rivers & Seas - Flood Risk

LANDWOOD
GROUP

This map shows the chance of flooding from rivers and / or the sea, taking into account flood defences and their condition.



Risk Rating: Very low

The map does not contain sufficient information for it to be used to determine flood risk to individual properties, but it does give you an indication of whether your area may be affected by surface water flooding at this risk level.

- High Risk** - an area which has a chance of flooding of greater than 1 in 30 (3.3%) in any one year.
- Medium Risk** - an area which has a chance of flooding of greater than 1 in 100 (1.0%) in any one year.
- Low Risk** - an area which has a chance of flooding of greater than 1 in 1000 (0.1%) in any one year.
- Very Low Risk** - an area in which the risk is below 1 in 1000 (0.1%) in any one year.

Chance of flooding to the following depths at this property:

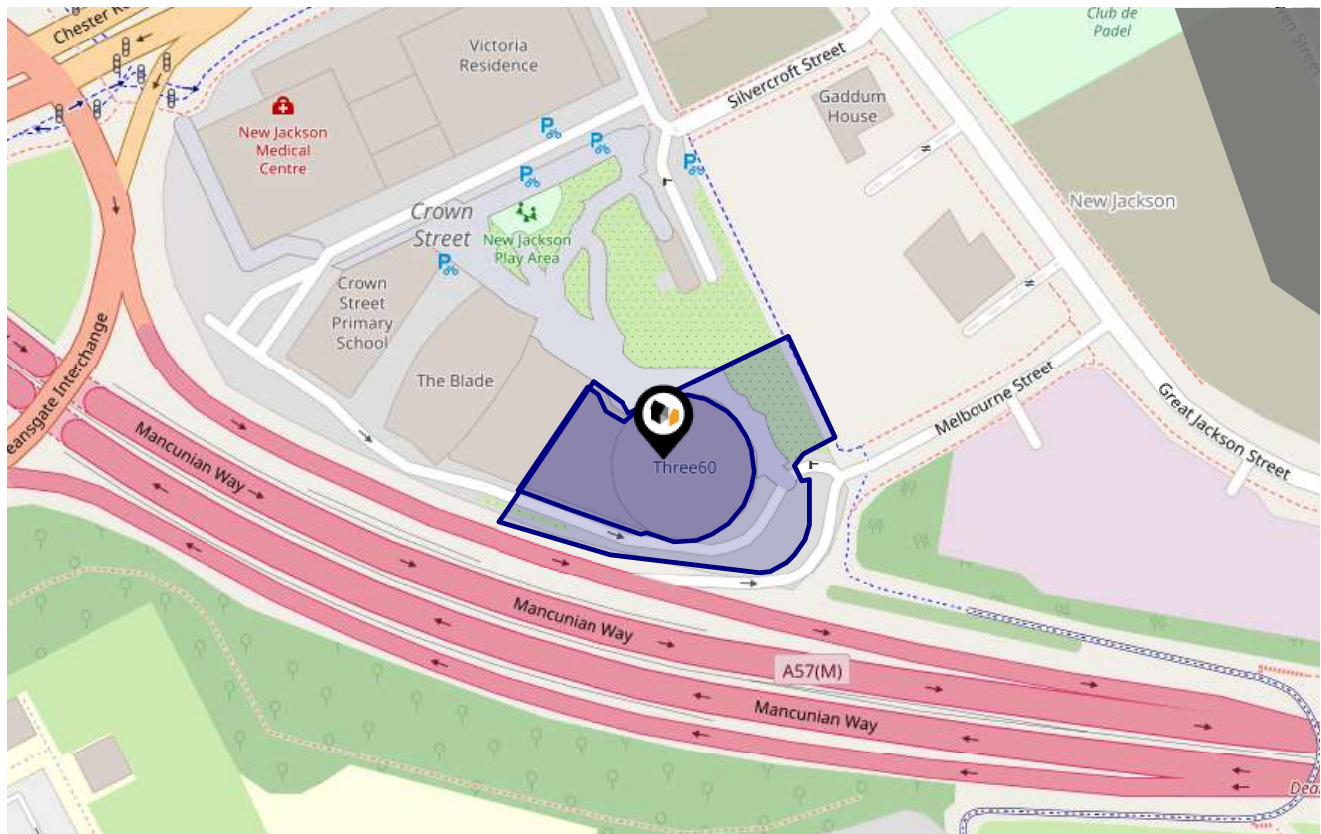


Flood Risk

Rivers & Seas - Climate Change

LANDWOOD
GROUP

This map shows the future chance of flooding from rivers and / or the sea **between 2036 and 2069**, taking into account flood defences and their condition. The government climate change models cannot predict exactly when the chance of flooding will go up. It could happen at any time during the time period.



Risk Rating: Very low

The map does not contain sufficient information for it to be used to determine flood risk to individual properties, but it does give you an indication of whether your area may be affected by surface water flooding at this risk level.

- High Risk** - an area which has a chance of flooding of greater than 1 in 30 (3.3%) in any one year.
- Medium Risk** - an area which has a chance of flooding of greater than 1 in 100 (1.0%) in any one year.
- Low Risk** - an area which has a chance of flooding of greater than 1 in 1000 (0.1%) in any one year.
- Very Low Risk** - an area in which the risk is below 1 in 1000 (0.1%) in any one year.

Chance of flooding to the following depths at this property:



KPF - Key Property Facts

Powered by
aprift
Know any property instantly

Flood Risk

Surface Water - Flood Risk

LANDWOOD
GROUP

This map shows the chance of flooding where rainwater has nowhere to drain. This kind of flooding can occur far from rivers or seas.



Risk Rating: Very low

The map does not contain sufficient information for it to be used to determine flood risk to individual properties, but it does give you an indication of whether your area may be affected by surface water flooding at this risk level.

- High Risk** - an area which has a chance of flooding of greater than 1 in 30 (3.3%) in any one year.
- Medium Risk** - an area which has a chance of flooding of greater than 1 in 100 (1.0%) in any one year.
- Low Risk** - an area which has a chance of flooding of greater than 1 in 1000 (0.1%) in any one year.
- Very Low Risk** - an area in which the risk is below 1 in 1000 (0.1%) in any one year.

Chance of flooding to the following depths at this property:



Flood Risk

Surface Water - Climate Change

LANDWOOD
GROUP

This map shows the future chance of flooding **between 2040 and 2060** where rainwater has nowhere to drain. This kind of flooding can occur far from rivers or seas. The government climate change models cannot predict exactly when the chance of flooding will go up. It could happen at any time during the time period.



Risk Rating: Very low

The map does not contain sufficient information for it to be used to determine flood risk to individual properties, but it does give you an indication of whether your area may be affected by surface water flooding at this risk level.

- High Risk** - an area which has a chance of flooding of greater than 1 in 30 (3.3%) in any one year.
- Medium Risk** - an area which has a chance of flooding of greater than 1 in 100 (1.0%) in any one year.
- Low Risk** - an area which has a chance of flooding of greater than 1 in 1000 (0.1%) in any one year.
- Very Low Risk** - an area in which the risk is below 1 in 1000 (0.1%) in any one year.

Chance of flooding to the following depths at this property:



KPF - Key Property Facts

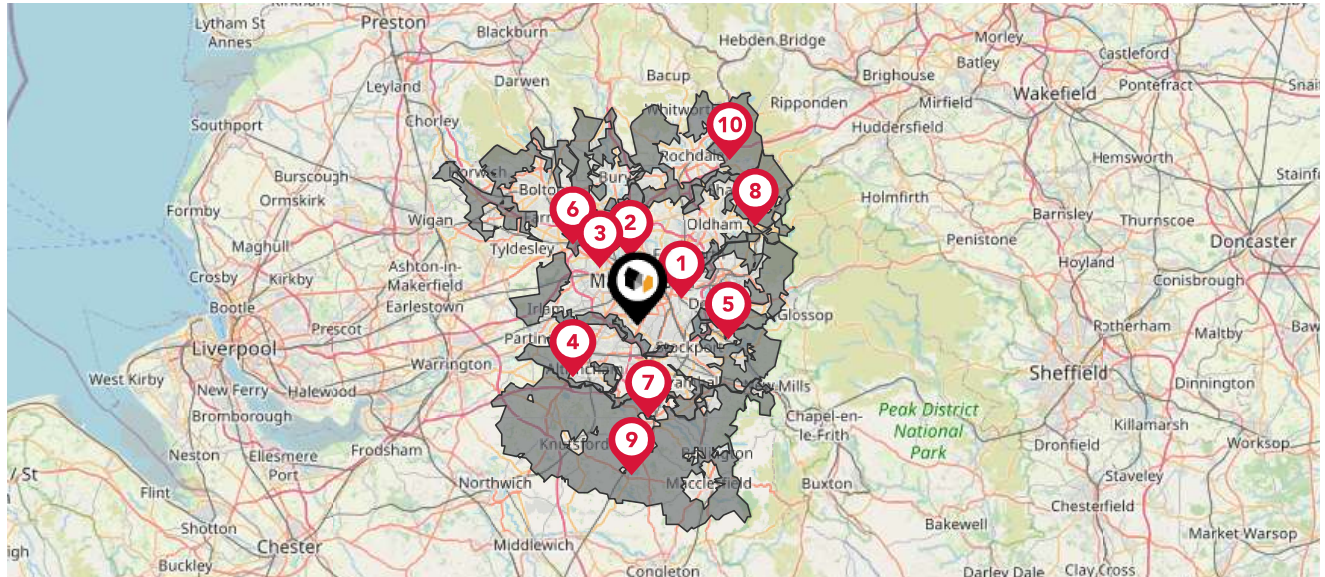
Powered by
aprift
Know any property instantly

Maps

Green Belt

LANDWOOD
GROUP

This map displays nearby areas that have been designated as Green Belt...



Nearby Green Belt Land

- 1 Merseyside and Greater Manchester Green Belt - Manchester
- 2 Merseyside and Greater Manchester Green Belt - Bury
- 3 Merseyside and Greater Manchester Green Belt - Salford
- 4 Merseyside and Greater Manchester Green Belt - Trafford
- 5 Merseyside and Greater Manchester Green Belt - Tameside
- 6 Merseyside and Greater Manchester Green Belt - Bolton
- 7 Merseyside and Greater Manchester Green Belt - Stockport
- 8 Merseyside and Greater Manchester Green Belt - Oldham
- 9 Merseyside and Greater Manchester Green Belt - Cheshire East
- 10 Merseyside and Greater Manchester Green Belt - Rochdale

Maps

Landfill Sites

LANDWOOD
GROUP

This map displays the location of known landfill sites. Historic sites are where there is no environmental permit in force. Active sites are currently authorised by the Environment Agency under Environmental Permitting Regulations.



Nearby Landfill Sites

1	Wilburn Street-Salford, Greater Manchester	Historic Landfill
2	Pomona Dock No 1-Pomona Dock Estate, Off Trafford Road, Stretford	Historic Landfill
3	Moss Side Shopping Centre-Hulme, Manchester	Historic Landfill
4	Pomona Dock No 2-Pomona Dock Estate, Off Trafford Road, Stretford	Historic Landfill
5	Former Ordsall Lane Sidings-Oldfield Road, Salford, Greater Manchester	Historic Landfill
6	Pomona Dock No 4-Pomona Dock Estate, Off Trafford Road, Stretford	Historic Landfill
7	Ordsall Lane-Ordsall, Salford	Historic Landfill
8	Humphrey Road-Old Trafford, Greater Manchester	Historic Landfill
9	Liverpool Street - West Egerton Street-Salford, Greater Manchester	Historic Landfill
10	Land to the West of Windsor Street-Salford, Greater Manchester	Historic Landfill







Maps

Listed Buildings

LANDWOOD
GROUP

This map displays nearby listed buildings and protected structures, as well as their listed tier and distance from the target property...



Listed Buildings in the local district	Grade	Distance
 1197761 - School House	Grade II	0.1 miles
 1283068 - Bridgewater Canal Offices	Grade II	0.1 miles
 1208653 - Middle Warehouse, At Former Castle Field Goods Yard	Grade II	0.1 miles
 1475255 - Electricity Junction Box In Castlefield Canal Basin, Manchester	Grade II	0.2 miles
 1475254 - Electricity Junction Box On Castle Street, Manchester	Grade II	0.2 miles
 1197789 - Churchyard Walls, Gate Piers And Gates At Church Of St George	Grade II	0.2 miles
 1475459 - Electricity Junction Box In Castlefield Canal Basin, Manchester	Grade II	0.2 miles
 1282975 - Boundary Stone On Knott Mill Bridge	Grade II	0.2 miles
 1376146 - Deansgate Station	Grade II	0.2 miles
 1292311 - Former Congregational Chapel	Grade II	0.2 miles
 1210156 - Floodgate On East Side Of Knott Mill Bridge	Grade II	0.2 miles

Area Schools

LANDWOOD
GROUP











		Nursery	Primary	Secondary	College	Private
1	St Wilfrid's RC Primary School Ofsted Rating: Good Pupils: 224 Distance:0.2	<input type="checkbox"/>	<input checked="" type="checkbox"/>	<input type="checkbox"/>	<input type="checkbox"/>	<input type="checkbox"/>
2	St Philip's Church of England Primary School Ofsted Rating: Good Pupils: 206 Distance:0.44	<input type="checkbox"/>	<input checked="" type="checkbox"/>	<input type="checkbox"/>	<input type="checkbox"/>	<input type="checkbox"/>
3	Rolls Crescent Primary School Ofsted Rating: Good Pupils: 413 Distance:0.48	<input type="checkbox"/>	<input checked="" type="checkbox"/>	<input type="checkbox"/>	<input type="checkbox"/>	<input type="checkbox"/>
4	Old Trafford Community Academy Ofsted Rating: Requires improvement Pupils: 393 Distance:0.62	<input type="checkbox"/>	<input checked="" type="checkbox"/>	<input type="checkbox"/>	<input type="checkbox"/>	<input type="checkbox"/>
5	Martenscroft Nursery School & Children's Centre Ofsted Rating: Outstanding Pupils: 65 Distance:0.62	<input checked="" type="checkbox"/>	<input type="checkbox"/>	<input type="checkbox"/>	<input type="checkbox"/>	<input type="checkbox"/>
6	St Alphonsus RC Primary School Ofsted Rating: Outstanding Pupils: 184 Distance:0.67	<input type="checkbox"/>	<input checked="" type="checkbox"/>	<input type="checkbox"/>	<input type="checkbox"/>	<input type="checkbox"/>
7	Loreto College Ofsted Rating: Outstanding Pupils:0 Distance:0.67	<input type="checkbox"/>	<input type="checkbox"/>	<input checked="" type="checkbox"/>	<input type="checkbox"/>	<input type="checkbox"/>
8	Afifah School Ofsted Rating: Good Pupils: 295 Distance:0.74	<input type="checkbox"/>	<input type="checkbox"/>	<input checked="" type="checkbox"/>	<input type="checkbox"/>	<input type="checkbox"/>


Area Schools

LANDWOOD
GROUP



		Nursery	Primary	Secondary	College	Private
	Trinity CofE High School Ofsted Rating: Good Pupils: 1510 Distance:0.79	<input type="checkbox"/>	<input type="checkbox"/>	<input checked="" type="checkbox"/>	<input type="checkbox"/>	<input type="checkbox"/>
	Abbey College Manchester Ofsted Rating: Not Rated Pupils: 201 Distance:0.81	<input type="checkbox"/>	<input type="checkbox"/>	<input checked="" type="checkbox"/>	<input type="checkbox"/>	<input type="checkbox"/>
	IncludEd Learning Ofsted Rating: Good Pupils: 15 Distance:0.83	<input type="checkbox"/>	<input type="checkbox"/>	<input checked="" type="checkbox"/>	<input type="checkbox"/>	<input type="checkbox"/>
	St Philip's CofE Primary School Ofsted Rating: Good Pupils: 235 Distance:0.85	<input type="checkbox"/>	<input checked="" type="checkbox"/>	<input type="checkbox"/>	<input type="checkbox"/>	<input type="checkbox"/>
	Pinc College Ofsted Rating: Not Rated Pupils:0 Distance:0.93	<input type="checkbox"/>	<input type="checkbox"/>	<input checked="" type="checkbox"/>	<input type="checkbox"/>	<input type="checkbox"/>
	Holy Name Roman Catholic Primary School Manchester Ofsted Rating: Outstanding Pupils: 224 Distance:0.93	<input type="checkbox"/>	<input checked="" type="checkbox"/>	<input type="checkbox"/>	<input type="checkbox"/>	<input type="checkbox"/>
	Primrose Hill Primary School and Children's Centre Ofsted Rating: Good Pupils: 477 Distance:0.97	<input type="checkbox"/>	<input checked="" type="checkbox"/>	<input type="checkbox"/>	<input type="checkbox"/>	<input type="checkbox"/>
	St Mary's CofE Junior and Infant School Ofsted Rating: Outstanding Pupils: 461 Distance:1.03	<input type="checkbox"/>	<input checked="" type="checkbox"/>	<input type="checkbox"/>	<input type="checkbox"/>	<input type="checkbox"/>

**LANDWOOD
GROUP**



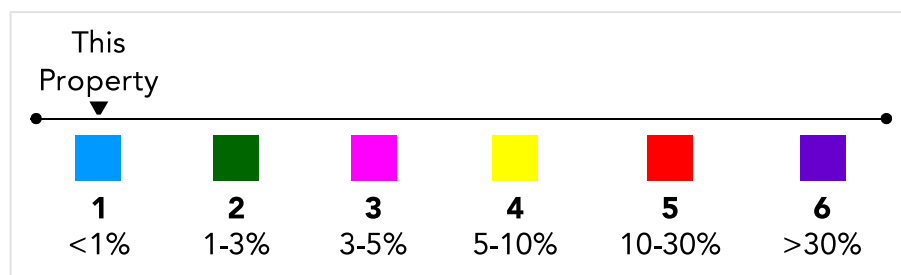
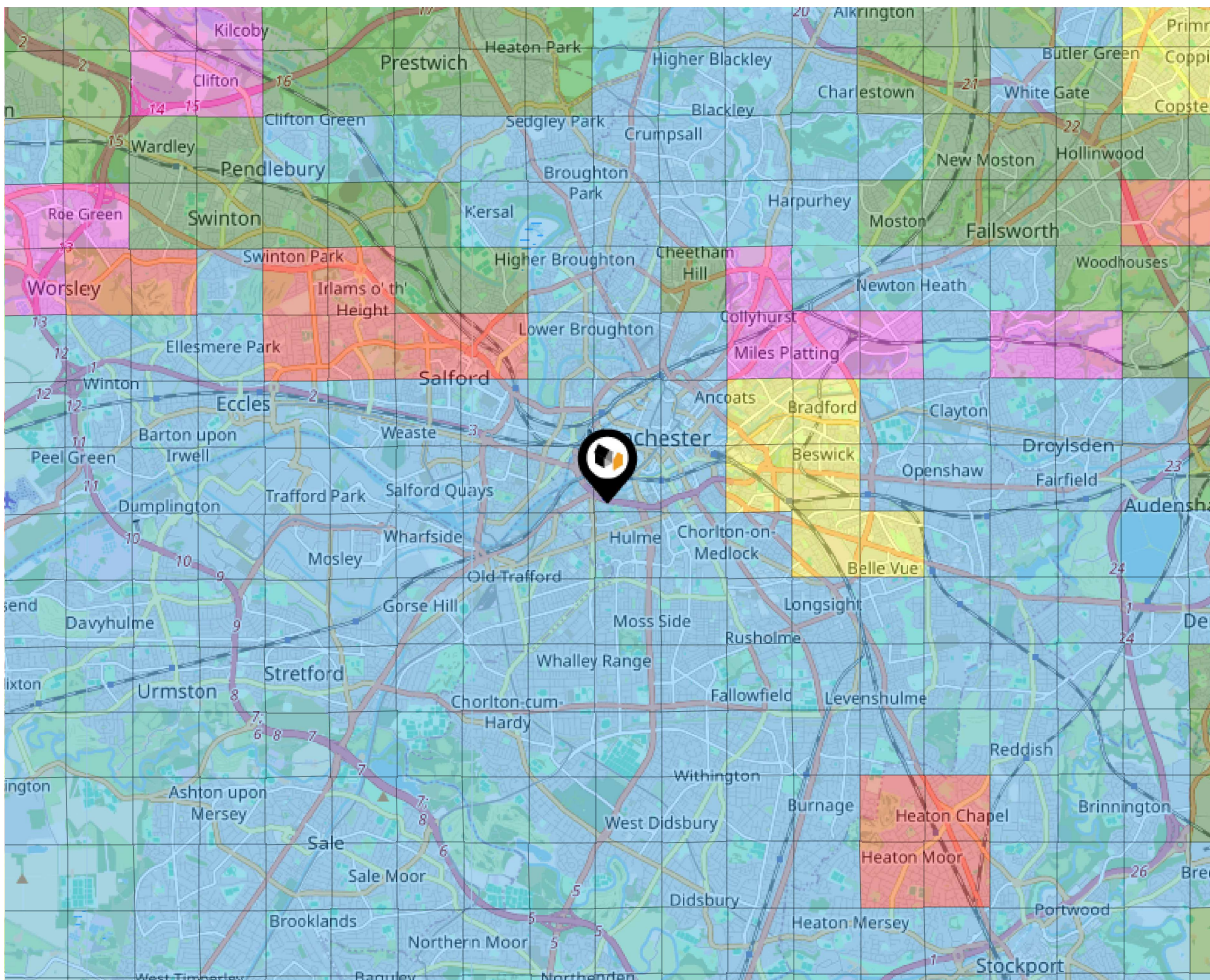
Environment

Radon Gas

LANDWOOD
GROUP

What is Radon?

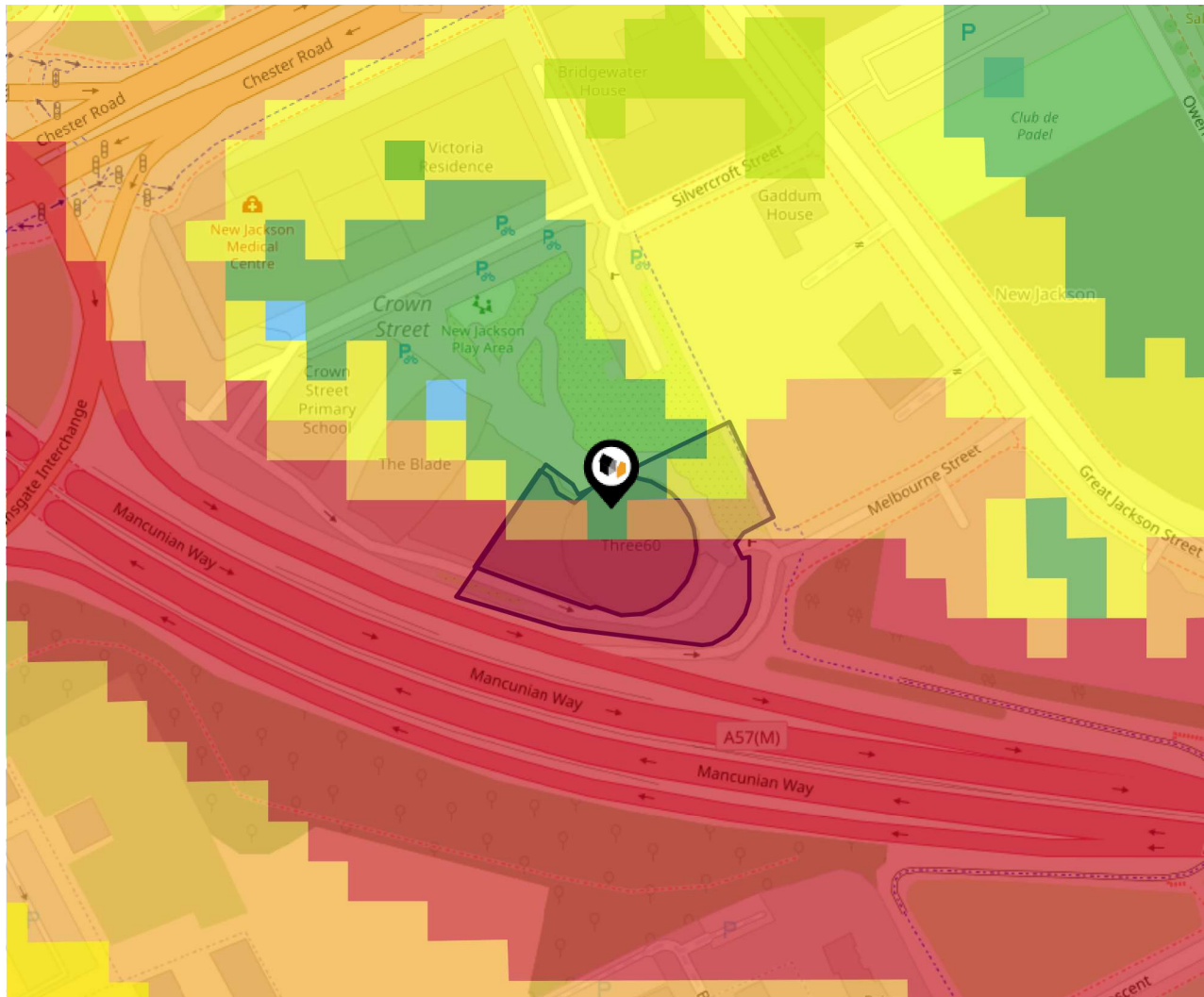
Radon is a natural radioactive gas, which enters buildings from the ground. Exposure to high concentrations increases the risk of lung cancer. The UK Health Security Agency (UKHSA) recommends that radon levels should be reduced in homes where the annual average is at or above 200 becquerels per cubic metre (200 Bq/m³).



Local Area

Road Noise

LANDWOOD
GROUP



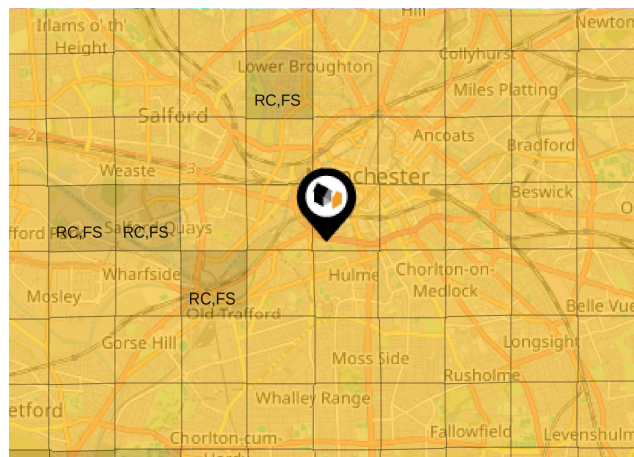
This data indicates the level of noise according to the strategic noise mapping of road sources within areas with a population of at least 100,000 people (agglomerations) and along major traffic routes. This indicates a 24 hour annual average noise level with separate weightings for the evening and night periods.

Noise levels are modelled on a 10m grid at a receptor height of 4m above ground, polygons are then produced by merging neighbouring cells within the following noise classes:

- 75.0+ dB
- 70.0-74.9 dB
- 65.0-69.9 dB
- 60.0-64.9 dB
- 55.0-59.9 dB

Ground Composition for this Address (Surrounding square kilometer zone around property)

Carbon Content:	VARIABLE(LOW)	Soil Texture:	LOAM TO CLAYEY LOAM
Parent Material Grain:	MIXED (ARGILLIC- RUDACEOUS)	Soil Depth:	DEEP
Soil Group:	MEDIUM TO LIGHT(SILTY) TO HEAVY		



Primary Classifications (Most Common Clay Types)

C/M	Claystone / Mudstone
FPC,S	Floodplain Clay, Sand / Gravel
FC,S	Fluvial Clays & Silts
FC,S,G	Fluvial Clays, Silts, Sands & Gravel
PM/EC	Prequaternary Marine / Estuarine Clay / Silt
QM/EC	Quaternary Marine / Estuarine Clay / Silt
RC	Residual Clay
RC/LL	Residual Clay & Loamy Loess
RC,S	River Clay & Silt
RC,FS	Riverine Clay & Floodplain Sands and Gravel
RC,FL	Riverine Clay & Fluvial Sands and Gravel
TC	Terrace Clay
TC/LL	Terrace Clay & Loamy Loess

Area

Transport (National)

LANDWOOD
GROUP



National Rail Stations

Pin	Name	Distance
1	Deansgate Rail Station	0.23 miles
2	Salford Central Rail Station	0.79 miles
3	Manchester Oxford Road Rail Station	0.55 miles



Trunk Roads/Motorways

Pin	Name	Distance
1	M602 J3	1.33 miles
2	M60 J5	4.01 miles
3	M60 J6	3.48 miles
4	M60 J7	3.46 miles
5	M60 J19	4.79 miles



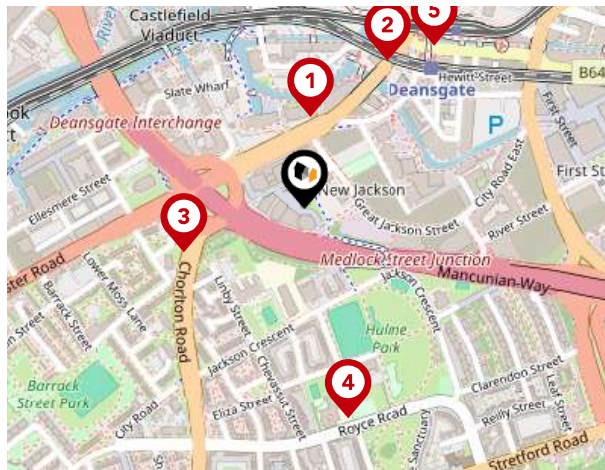
Airports/Helipads

Pin	Name	Distance
1	Manchester Airport	7.26 miles
2	Speke	26.44 miles
3	Leeds Bradford Airport	36.72 miles
4	Highfield	38.62 miles

Area

Transport (Local)

LANDWOOD
GROUP



Bus Stops/Stations

Pin	Name	Distance
1	Castle Quay	0.11 miles
2	Deansgate Station	0.2 miles
3	Chester Road	0.15 miles
4	St Wilfrid's	0.25 miles
5	Deansgate Station	0.24 miles



Local Connections

Pin	Name	Distance
1	Deansgate-Castlefield (Manchester Metrolink)	0.25 miles
2	Deansgate-Castlefield (Manchester Metrolink)	0.28 miles
3	Cornbrook (Manchester Metrolink)	0.55 miles

Landwood Group

Data Quality

We are committed to comprehensive property data being made available upfront to make the home buying and selling process quicker, easier and cheaper. This is why we have partnered with Sprift, the UK's leading supplier of property-specific data.



Contains public sector information licensed under the Open Government License v3.0

The information contained within this report is for general information purposes only.

Sprift Technologies Ltd aggregate this data from a wide variety of sources and while we endeavour to keep the information up to date and correct, we make no representations or warranties of any kind, express or implied, about the completeness, accuracy, reliability, of the information or related graphics contained within this report for any purpose.

Any reliance you place on such information is therefore strictly at your own risk. In no event will we be liable for any loss or damage including without limitation, indirect or consequential loss or damage, or any loss or damage whatsoever arising from loss of data or profits arising out of, or in connection with, the use of this report.



Landwood Group

77 Deansgate Manchester M3 2BW

0161 710 2010

louise.bugeja@landwoodgroup.com

<https://landwoodgroup.com/>

