



KPF: Key Property Facts

An Analysis of This Property & The Local Area

Wednesday 03rd December 2025



6, DORVIL ROAD, BLAENAU FFESTINIOG, LL41 3YH

Landwood Group

77 Deansgate Manchester M3 2BW

0161 710 2010

louise.bugeja@landwoodgroup.com

<https://landwoodgroup.com/>



Property Overview

LANDWOOD GROUP



Property

Type:	Terraced
Bedrooms:	3
Floor Area:	1,076 ft ² / 100 m ²
Plot Area:	0.03 acres
Year Built :	Before 1900
Council Tax :	Band B
Annual Estimate:	£1,820
Title Number:	CYM410597
UPRN:	200003174085

Last Sold Date:	26/08/2015
Last Sold Price:	£80,000
Last Sold £/ft ² :	£77
Tenure:	Freehold

Local Area

Local Authority:	Gwynedd
Conservation Area:	No
Flood Risk:	
• Rivers	Very low
• Seas	Very low
• Surface Water	Very low

Estimated Broadband Speeds

(Standard - Superfast - Ultrafast)

19	80	-
mb/s	mb/s	mb/s

Mobile Coverage:

(based on calls indoors)



Satellite/Fibre TV Availability:



Property EPC - Certificate

LANDWOOD
GROUP

6 Dorvil Road, LL41 3YH

Energy rating

E

Valid until 21.11.2032

Score	Energy rating	Current	Potential
92+	A		
81-91	B		85 B
69-80	C		
55-68	D		
39-54	E	54 E	
21-38	F		
1-20	G		

Property

EPC - Additional Data

LANDWOOD
GROUP

Additional EPC Data

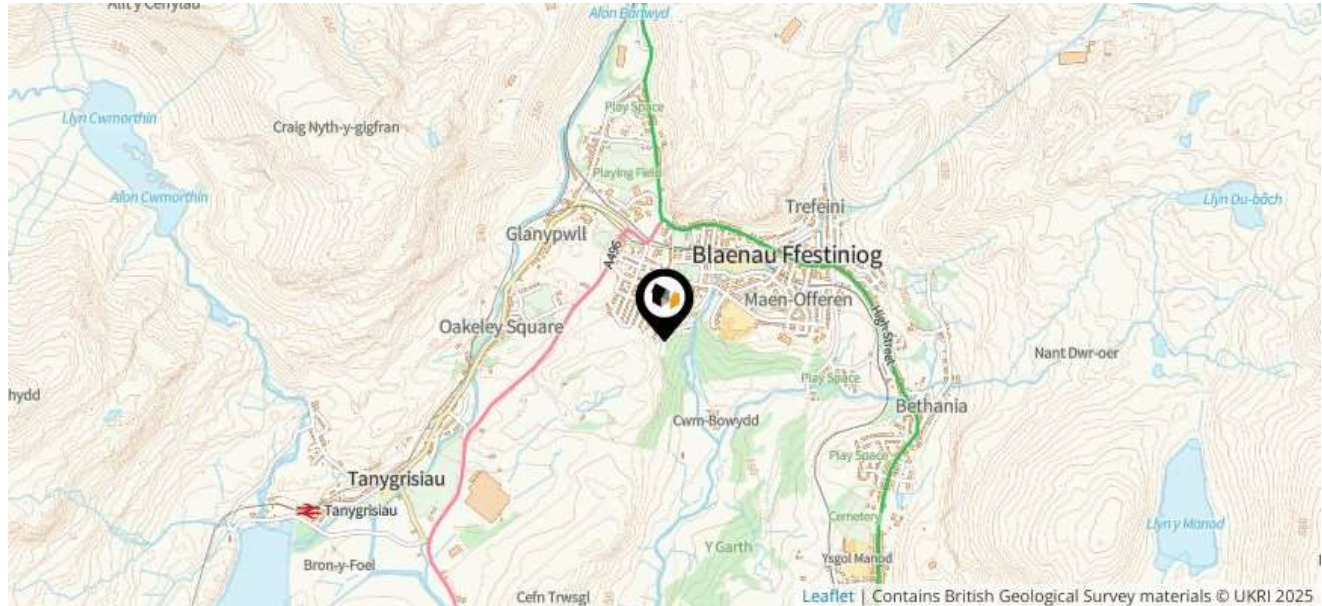
Property Type:	House
Build Form:	Mid-Terrace
Transaction Type:	Not sale or rental
Energy Tariff:	Single
Main Fuel:	Mains gas (not community)
Main Gas:	Yes
Flat Top Storey:	No
Top Storey:	0
Glazing Type:	Double glazing installed during or after 2002
Previous Extension:	1
Open Fireplace:	1
Ventilation:	Natural
Walls:	Sandstone or limestone, as built, no insulation (assumed)
Walls Energy:	Very Poor
Roof:	Roof room(s), no insulation (assumed)
Roof Energy:	Very Poor
Main Heating:	Boiler and radiators, mains gas
Main Heating Controls:	Programmer, room thermostat and TRVs
Hot Water System:	From main system
Hot Water Energy Efficiency:	Good
Lighting:	Low energy lighting in all fixed outlets
Floors:	Solid, no insulation (assumed)
Total Floor Area:	100 m ²

Maps

Coal Mining

LANDWOOD
GROUP

This map displays nearby coal mine entrances and their classifications.



Mine Entry

- ✕ Adit
- ✕ Gutter Pit
- ✕ Shaft

The Coal Authority has records of over 175,000 mine entries within the UK captured in the National Coal Mining database, derived from sources including abandonment plans, geological and topographical plans.

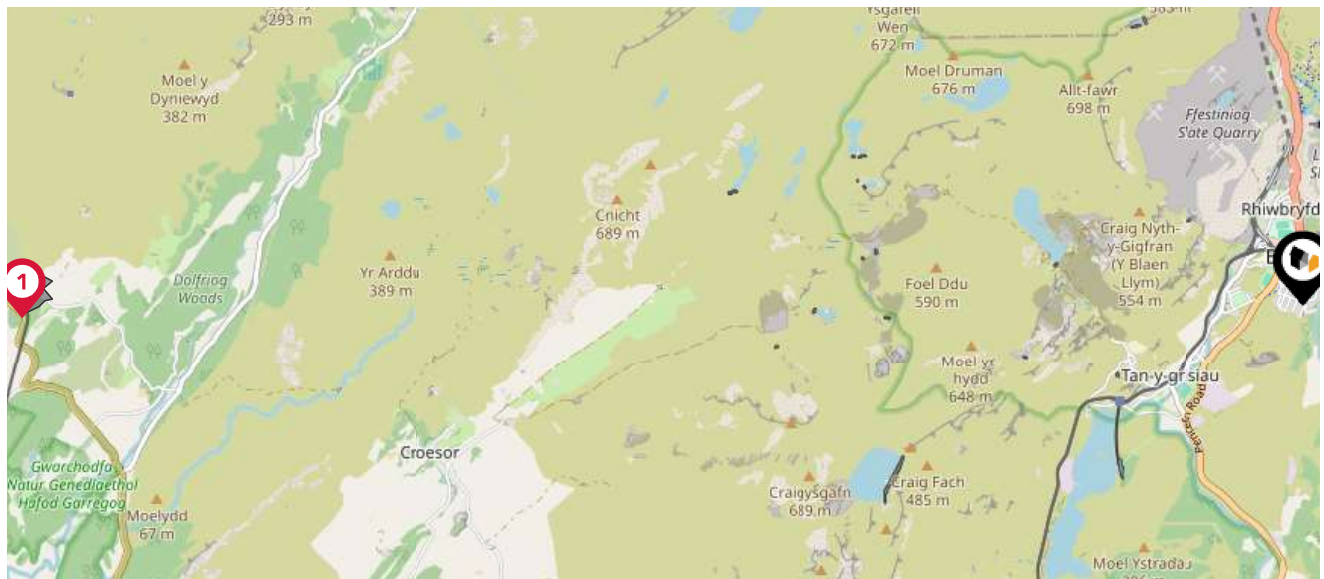
Coal mining activity is recorded as far back as the 13th century, but prior to 1872 there was no requirement to deposit abandonment plans. It is therefore believed there may be many unrecorded mine entries of which the Authority has no information or knowledge. These entries do not, therefore, appear within the Authority's national dataset as shown on this map.

Maps

Conservation Areas

LANDWOOD
GROUP

This map displays nearby official conservation areas. Every local authority in England has at least one conservation area. Most are designated by the Council as the local planning authority, though Historic England and the Secretary of State also have the power to create them.



Nearby Conservation Areas



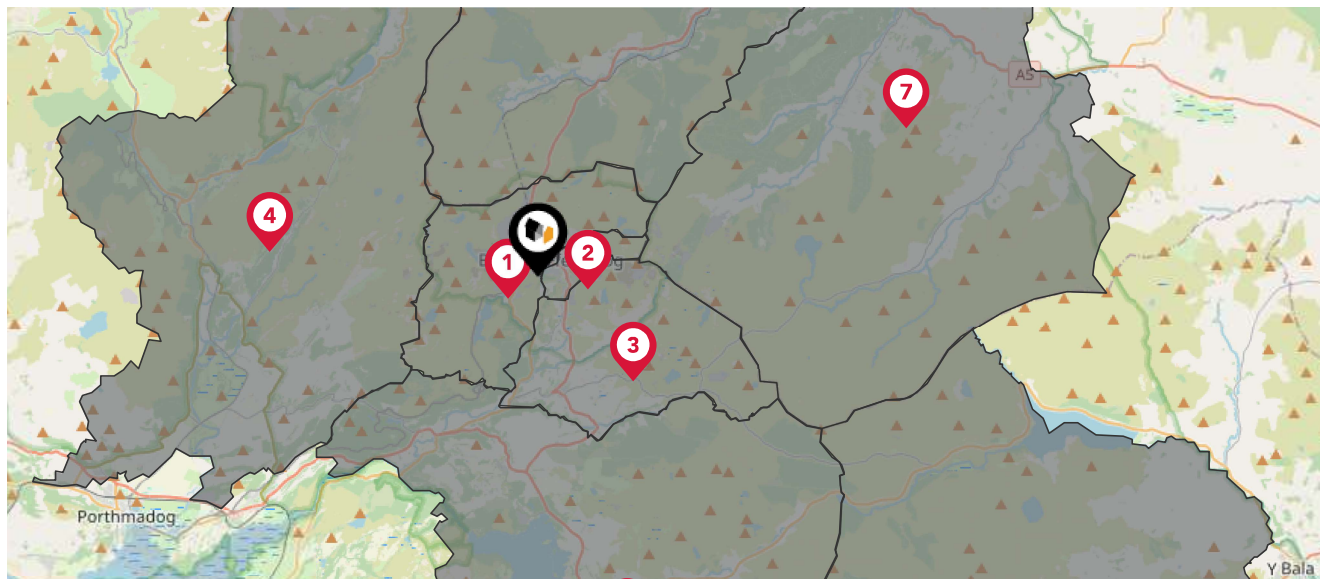
Nantmor

Maps

Council Wards

LANDWOOD
GROUP

The UK is divided into wards that are used for local elections to elect local government councillors. Sometimes these are known as 'electoral divisions'. Population counts can vary substantially between wards, but the national average is about 5,500



Nearby Council Wards



Bowydd a'r Rhiw ED



Diffwys a Maenofferen ED



Teigl ED



Glaslyn ED



Trawsfynydd ED



Betws-y-Coed and Trefriw ED



Uwch Conwy ED



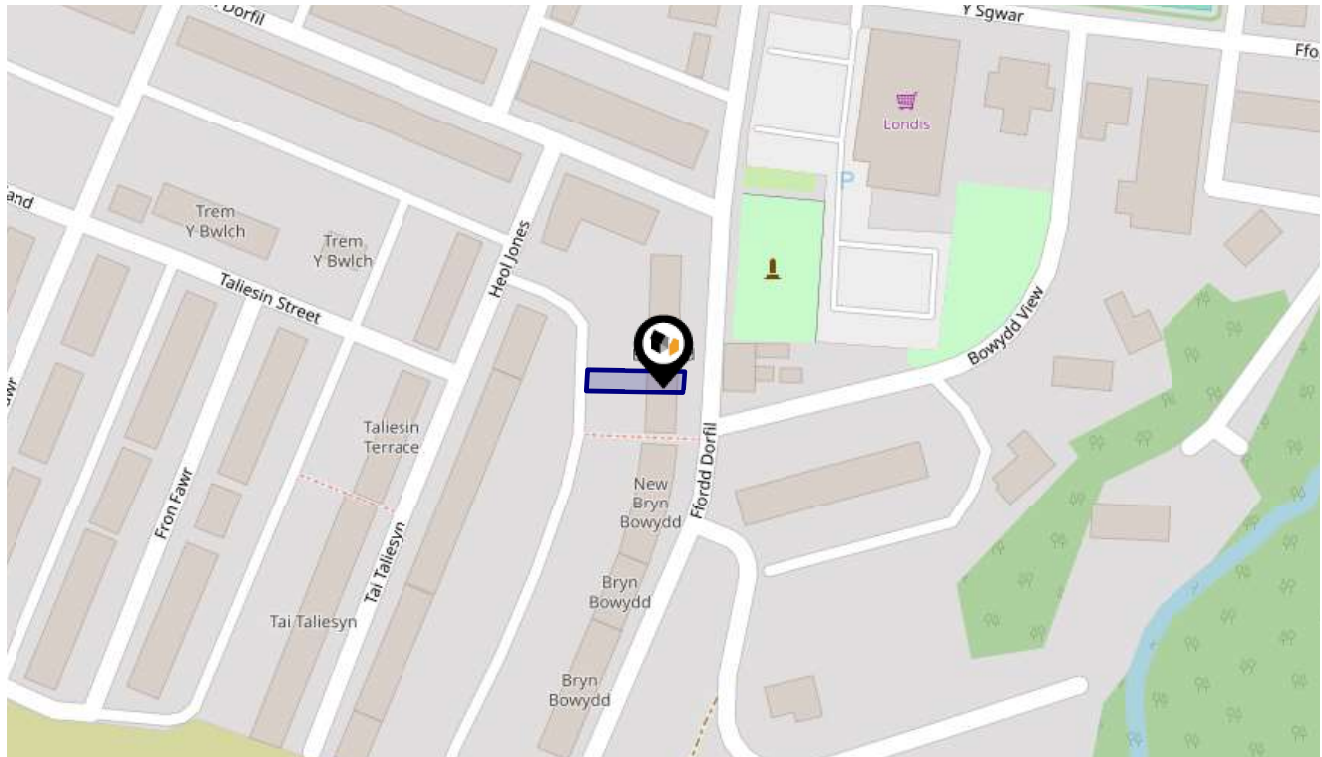
Llanuwchllyn ED

Maps

Rail Noise

LANDWOOD
GROUP

This map displays the noise levels from nearby network rail and HS1 railway routes that affect this property...








Rail Noise Data

This data indicates the level of noise according to the strategic noise mapping of rail sources within areas with a population of at least 100,000 people (agglomerations) and along Network Rail and HS1 traffic routes.

The data indicates the annual average noise levels for the 16-hour period between 0700 - 2300.

Noise levels are modelled on a 10m grid at a receptor height of 4m above ground, polygons are then produced by merging neighbouring cells within the following noise classes:

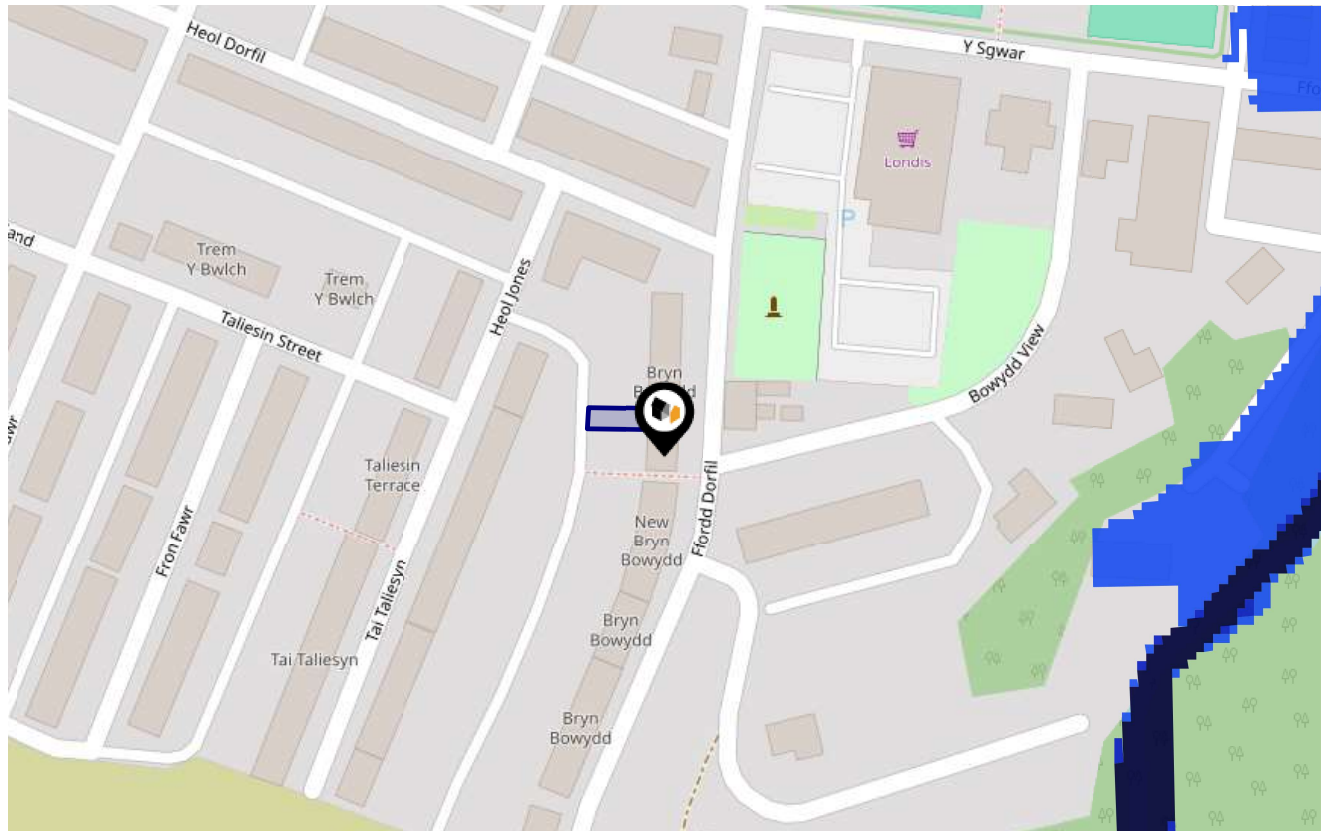
5		75.0+ dB	
4		70.0-74.9 dB	
3		65.0-69.9 dB	
2		60.0-64.9 dB	
1		55.0-59.9 dB	

Flood Risk

Rivers Flood Risk

LANDWOOD
GROUP

This map shows the chance of flooding from rivers, taking into account flood defences and their condition.



Risk Rating: Very low

The map does not contain sufficient information for it to be used to determine flood risk to individual properties, but it does give you an indication of whether your area may be affected by surface water flooding at this risk level.

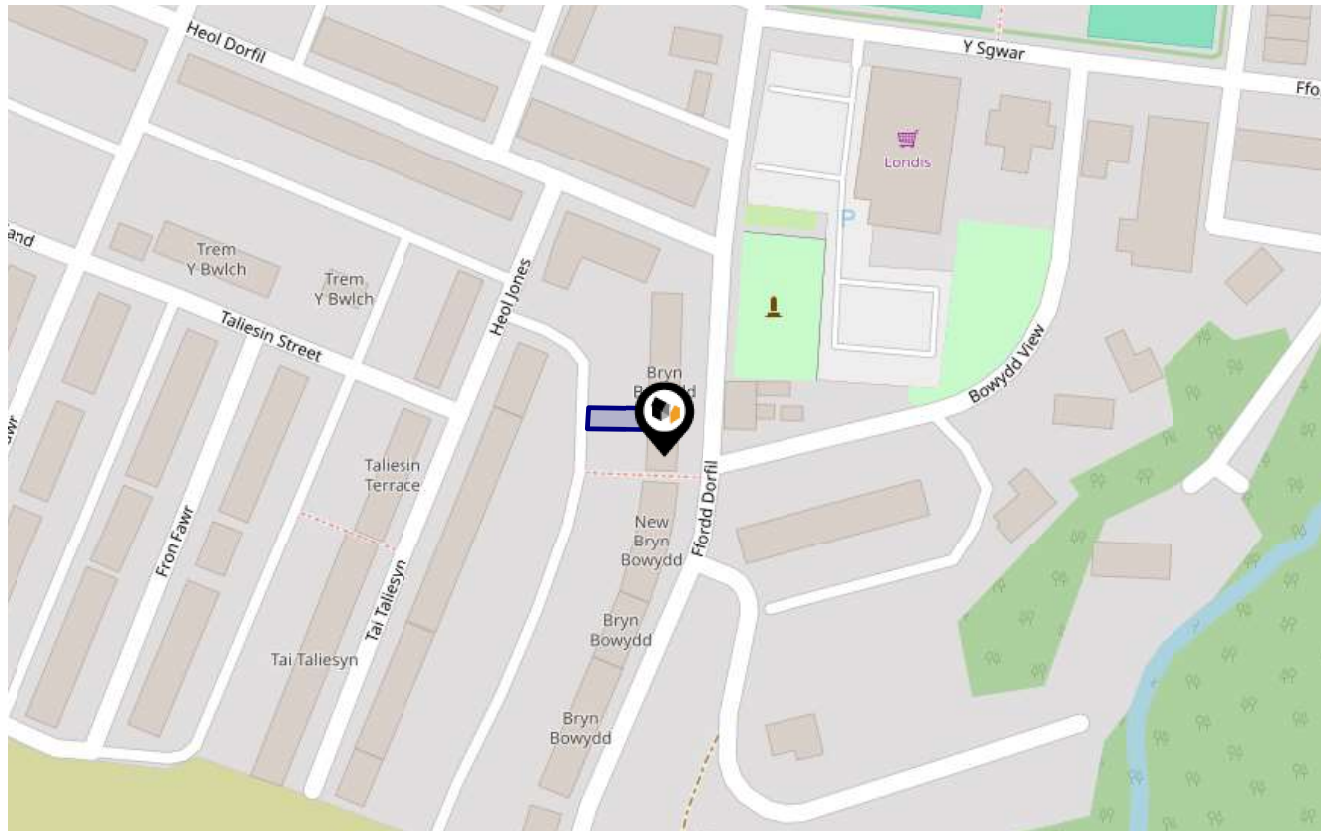
- High Risk** - an area which has a chance of flooding of greater than 1 in 30 (3.33%) in any one year.
- Medium Risk** - an area which has a chance of flooding of greater than 1 in 100 (1%) in any one year.
- Low Risk** - an area which has a chance of flooding of greater than 1 in 1000 (0.1%) in any one year.
- Very Low Risk** - an area in which the risk is below 1 in 1000 (0.1%) in any one year.

Flood Risk

Seas Flood Risk

LANDWOOD
GROUP

This map shows the chance of flooding from the sea, taking into account flood defences and their condition.



Risk Rating: Very low

The map does not contain sufficient information for it to be used to determine flood risk to individual properties, but it does give you an indication of whether your area may be affected by surface water flooding at this risk level.

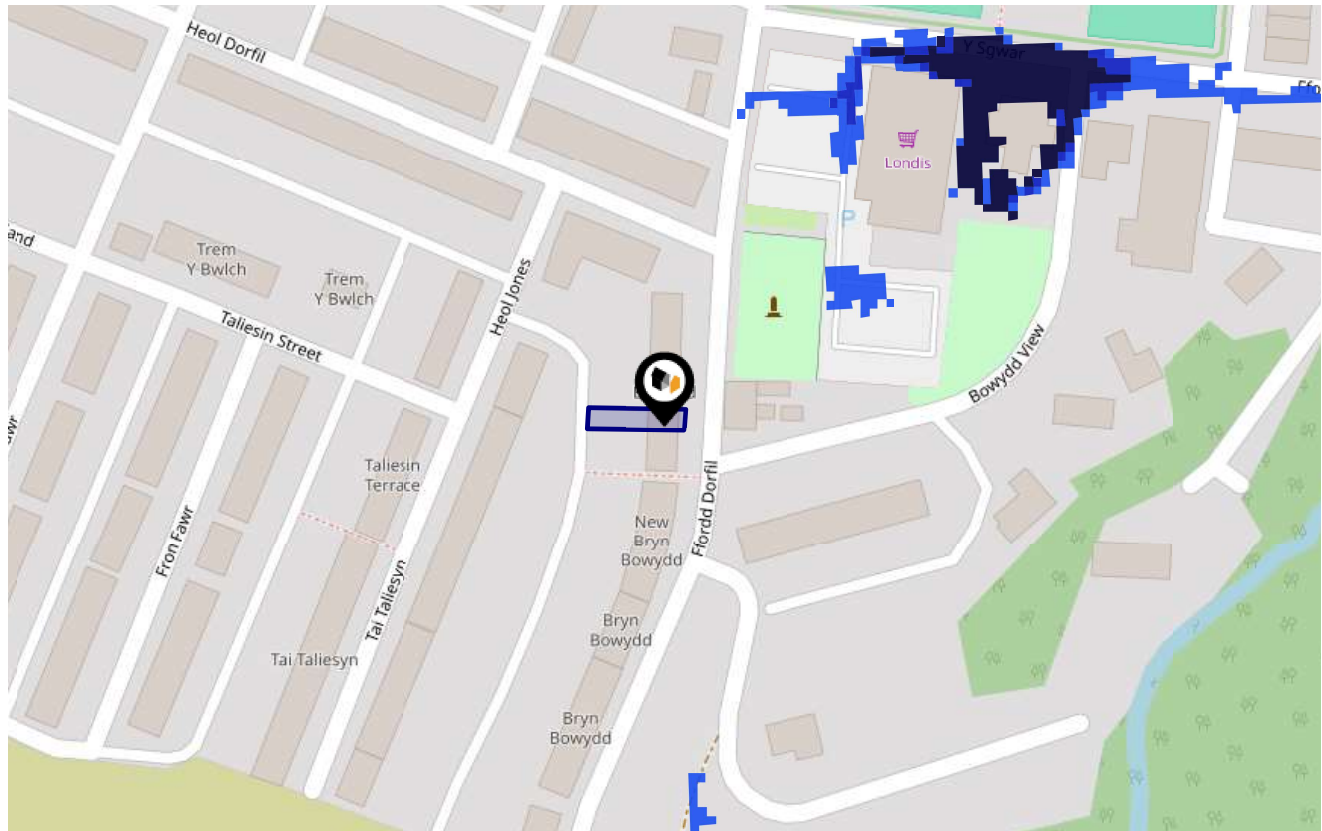
- High Risk** - an area which has a chance of flooding of greater than 1 in 30 (3.33%) in any one year.
- Medium Risk** - an area which has a chance of flooding of greater than 1 in 100 (1%) in any one year.
- Low Risk** - an area which has a chance of flooding of greater than 1 in 1000 (0.1%) in any one year.
- Very Low Risk** - an area in which the risk is below 1 in 1000 (0.1%) in any one year.

Flood Risk

Surface Water - Flood Risk

LANDWOOD
GROUP

This map shows the chance of flooding where rainwater has nowhere to drain. This kind of flooding can occur far from rivers or seas.



Risk Rating: Very low

The map does not contain sufficient information for it to be used to determine flood risk to individual properties, but it does give you an indication of whether your area may be affected by surface water flooding at this risk level.

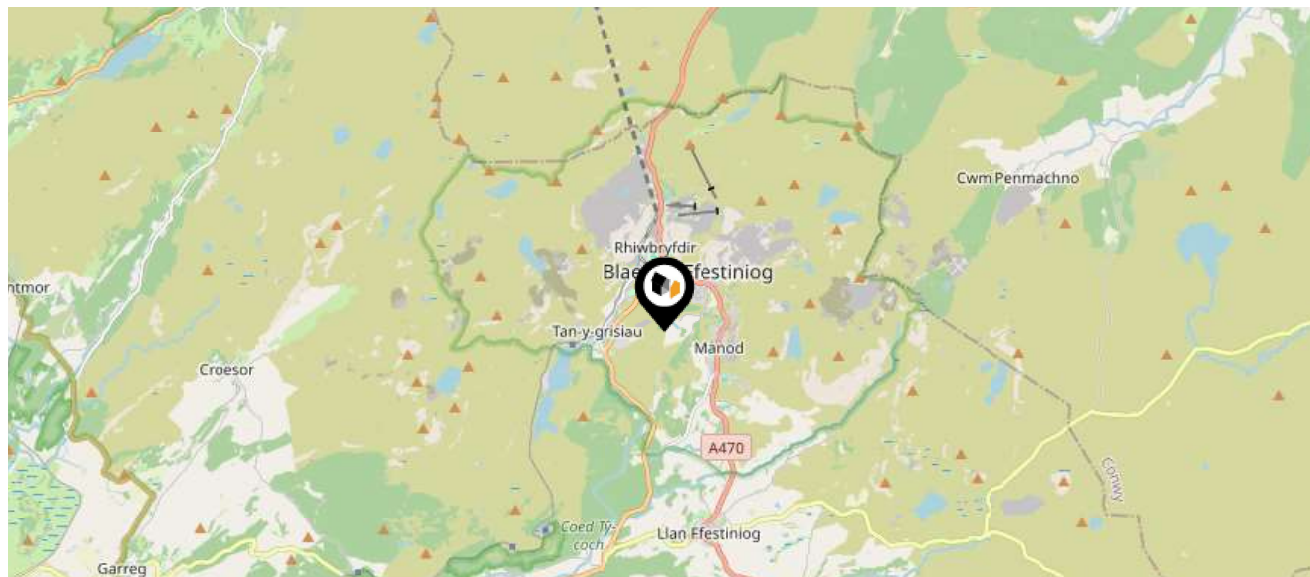
- High Risk** - an area which has a chance of flooding of greater than 1 in 30 (3.33%) in any one year.
- Medium Risk** - an area which has a chance of flooding of greater than 1 in 100 (1%) in any one year.
- Low Risk** - an area which has a chance of flooding of greater than 1 in 1000 (0.1%) in any one year.
- Very Low Risk** - an area in which the risk is below 1 in 1000 (0.1%) in any one year.

Maps

Green Belt

LANDWOOD
GROUP

This map displays nearby areas that have been designated as Green Belt...



Nearby Green Belt Land

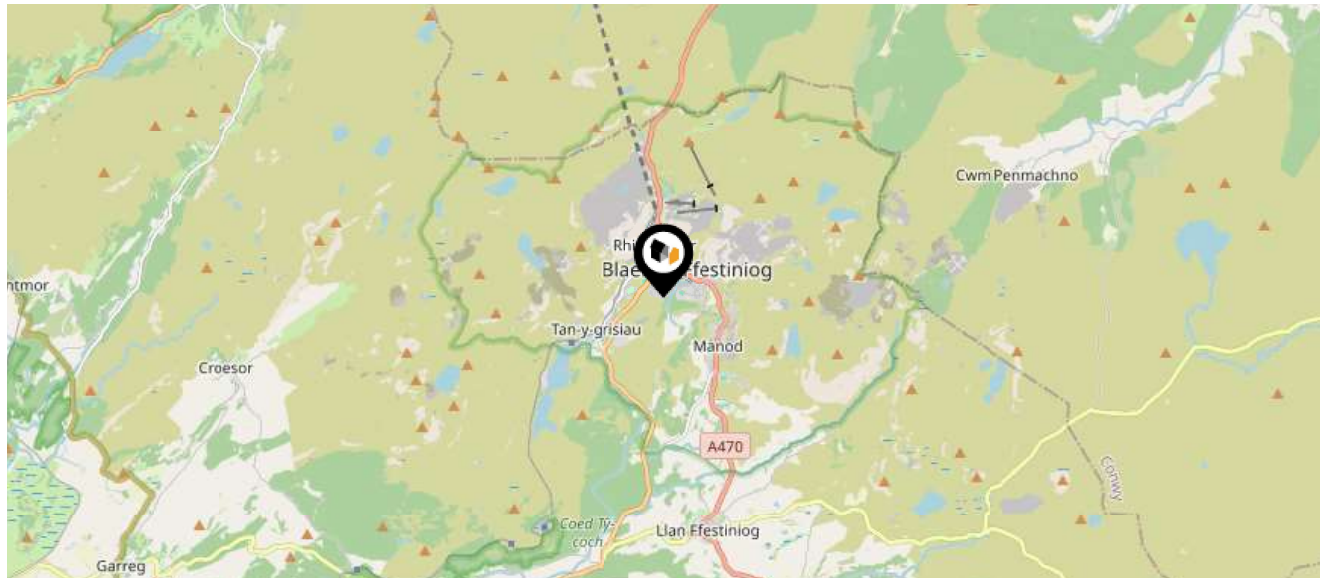
No data available.

Maps

Landfill Sites

LANDWOOD
GROUP

This map displays the location of known landfill sites. Historic sites are where there is no environmental permit in force. Active sites are currently authorised by the Environment Agency under Environmental Permitting Regulations.



Nearby Landfill Sites

No data available.











Maps

Listed Buildings

LANDWOOD
GROUP

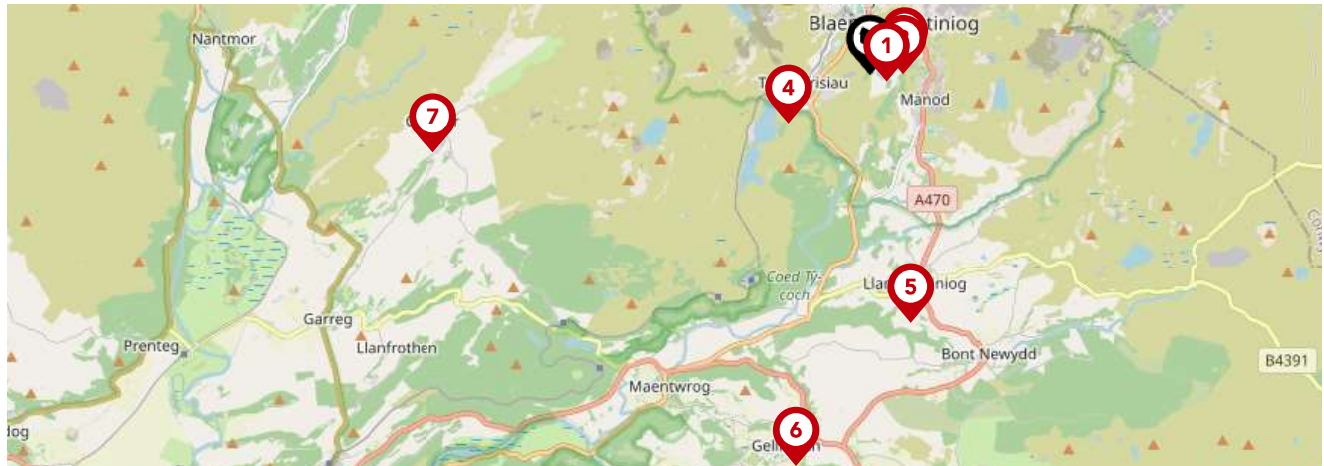
This map displays nearby listed buildings and protected structures, as well as their listed tier and distance from the target property...



Listed Buildings in the local district	Grade	Distance
 16851 - Former Vicarage	Grade II	0.2 miles
 16849 - Craigbach	Grade II	0.2 miles
 70483 - Old Market Hall	Grade II	0.2 miles
 16855 - Cwm Bowydd Farmhouse	Grade II	0.3 miles
 16852 - Masonic Hall	Grade II	0.3 miles
 5208 - Former Diffwys Railway Station (now Public Toilets)	Grade II	0.3 miles
 16904 - Moelwyn Millhouse	Grade II	0.4 miles
 87946 - 59 High Street	Grade II	0.4 miles
 4708 - Moelwyn Mill	Grade II	0.4 miles
 16854 - Tai Unicorn	Grade II	0.4 miles

Area Schools

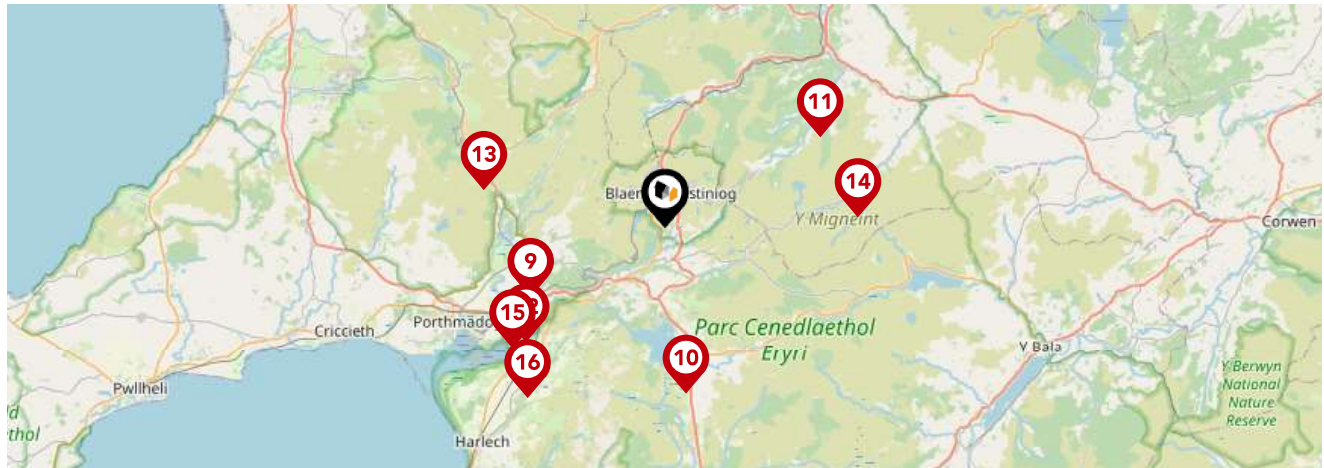
LANDWOOD
GROUP











		Nursery	Primary	Secondary	College	Private
1	Ysgol Y Moelwyn Ofsted Rating: Good Pupils:0 Distance:0.18	<input type="checkbox"/>	<input type="checkbox"/>	<input checked="" type="checkbox"/>	<input type="checkbox"/>	<input type="checkbox"/>
2	Ysgol Maenofferen Ofsted Rating: Good Pupils:0 Distance:0.32	<input type="checkbox"/>	<input checked="" type="checkbox"/>	<input type="checkbox"/>	<input type="checkbox"/>	<input type="checkbox"/>
3	Ysgol Y Manod Ofsted Rating: Good Pupils:0 Distance:0.34	<input type="checkbox"/>	<input checked="" type="checkbox"/>	<input type="checkbox"/>	<input type="checkbox"/>	<input type="checkbox"/>
4	Ysgol Gynradd Tanygrisiau Ofsted Rating: Good Pupils:0 Distance:0.9	<input type="checkbox"/>	<input checked="" type="checkbox"/>	<input type="checkbox"/>	<input type="checkbox"/>	<input type="checkbox"/>
5	Ysgol Bro Cynfal Ofsted Rating: Adequate Pupils:0 Distance:2.4	<input type="checkbox"/>	<input checked="" type="checkbox"/>	<input type="checkbox"/>	<input type="checkbox"/>	<input type="checkbox"/>
6	Ysgol Edmwnd Prys Ofsted Rating: Good Pupils:0 Distance:3.79	<input type="checkbox"/>	<input checked="" type="checkbox"/>	<input type="checkbox"/>	<input type="checkbox"/>	<input type="checkbox"/>
7	Ysgol Gynradd Croesor Ofsted Rating: Not Rated Pupils:0 Distance:4.22	<input type="checkbox"/>	<input checked="" type="checkbox"/>	<input type="checkbox"/>	<input type="checkbox"/>	<input type="checkbox"/>
8	Ysgol Dolwyddelan Ofsted Rating: Good Pupils:0 Distance:4.8	<input type="checkbox"/>	<input checked="" type="checkbox"/>	<input type="checkbox"/>	<input type="checkbox"/>	<input type="checkbox"/>

Area Schools

LANDWOOD
GROUP

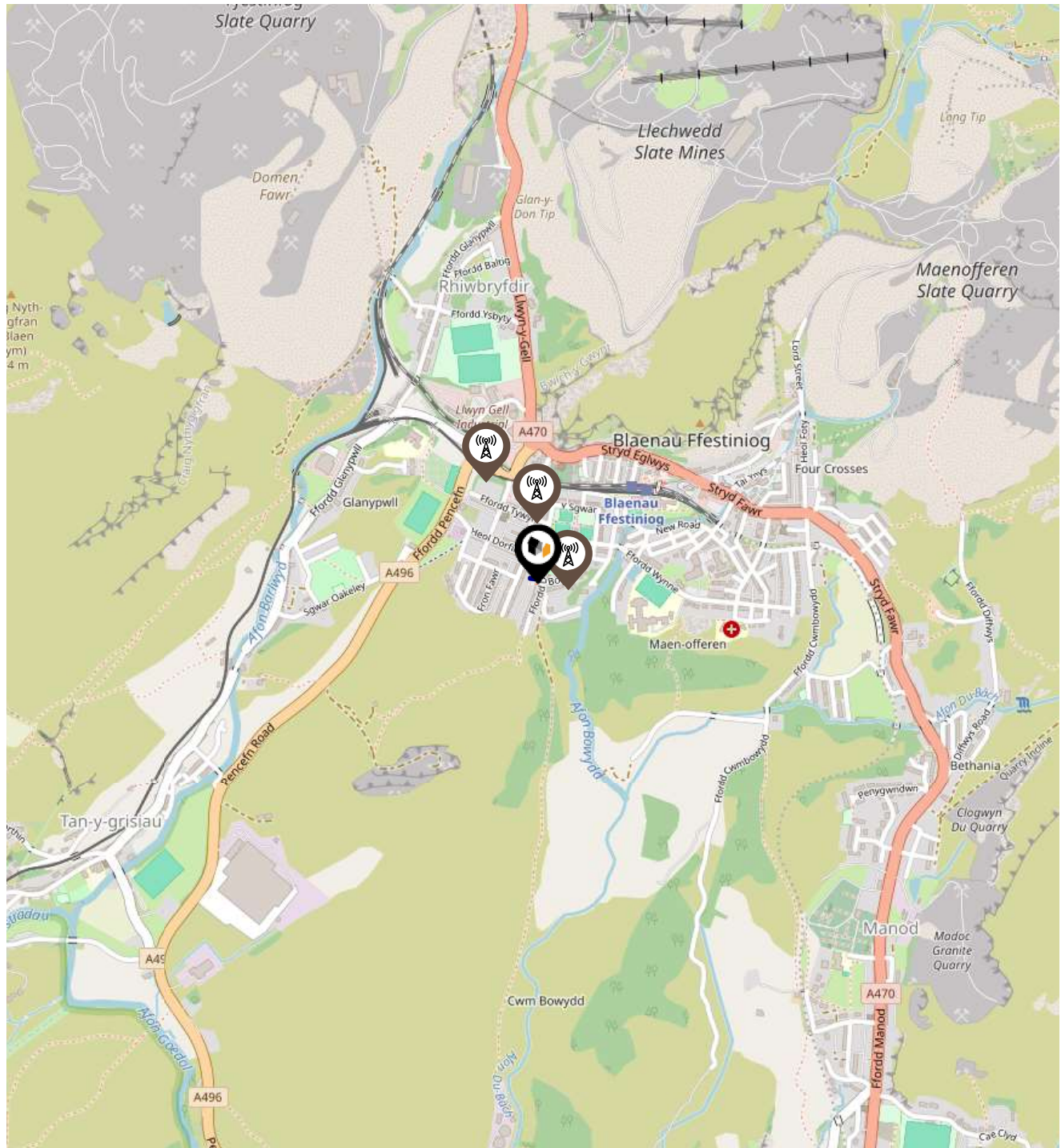


		Nursery	Primary	Secondary	College	Private
	Ysgol Y Garreg Ofsted Rating: Good Pupils:0 Distance:5.71	<input type="checkbox"/>	<input checked="" type="checkbox"/>	<input type="checkbox"/>	<input type="checkbox"/>	<input type="checkbox"/>
	Ysgol Bro Hedd Wyn Ofsted Rating: Good Pupils:0 Distance:6.35	<input type="checkbox"/>	<input checked="" type="checkbox"/>	<input type="checkbox"/>	<input type="checkbox"/>	<input type="checkbox"/>
	Ysgol Penmachno Ofsted Rating: Adequate Pupils:0 Distance:6.79	<input type="checkbox"/>	<input checked="" type="checkbox"/>	<input type="checkbox"/>	<input type="checkbox"/>	<input type="checkbox"/>
	Ysgol Cefn Coch Ofsted Rating: Excellent Pupils:0 Distance:6.83	<input type="checkbox"/>	<input checked="" type="checkbox"/>	<input type="checkbox"/>	<input type="checkbox"/>	<input type="checkbox"/>
	Ysgol Gynradd Beddgelert Ofsted Rating: Good Pupils:0 Distance:7	<input type="checkbox"/>	<input checked="" type="checkbox"/>	<input type="checkbox"/>	<input type="checkbox"/>	<input type="checkbox"/>
	Ysgol Ysbyty Ifan Ofsted Rating: Good Pupils:0 Distance:7.34	<input type="checkbox"/>	<input checked="" type="checkbox"/>	<input type="checkbox"/>	<input type="checkbox"/>	<input type="checkbox"/>
	Ysgol Hafod Lon Ofsted Rating: Good Pupils:0 Distance:7.37	<input type="checkbox"/>	<input checked="" type="checkbox"/>	<input checked="" type="checkbox"/>	<input type="checkbox"/>	<input type="checkbox"/>
	Ysgol Talsarnau Ofsted Rating: Excellent Pupils:0 Distance:8.3	<input type="checkbox"/>	<input checked="" type="checkbox"/>	<input type="checkbox"/>	<input type="checkbox"/>	<input type="checkbox"/>



Local Area

Masts & Pylons

LANDWOOD
GROUP


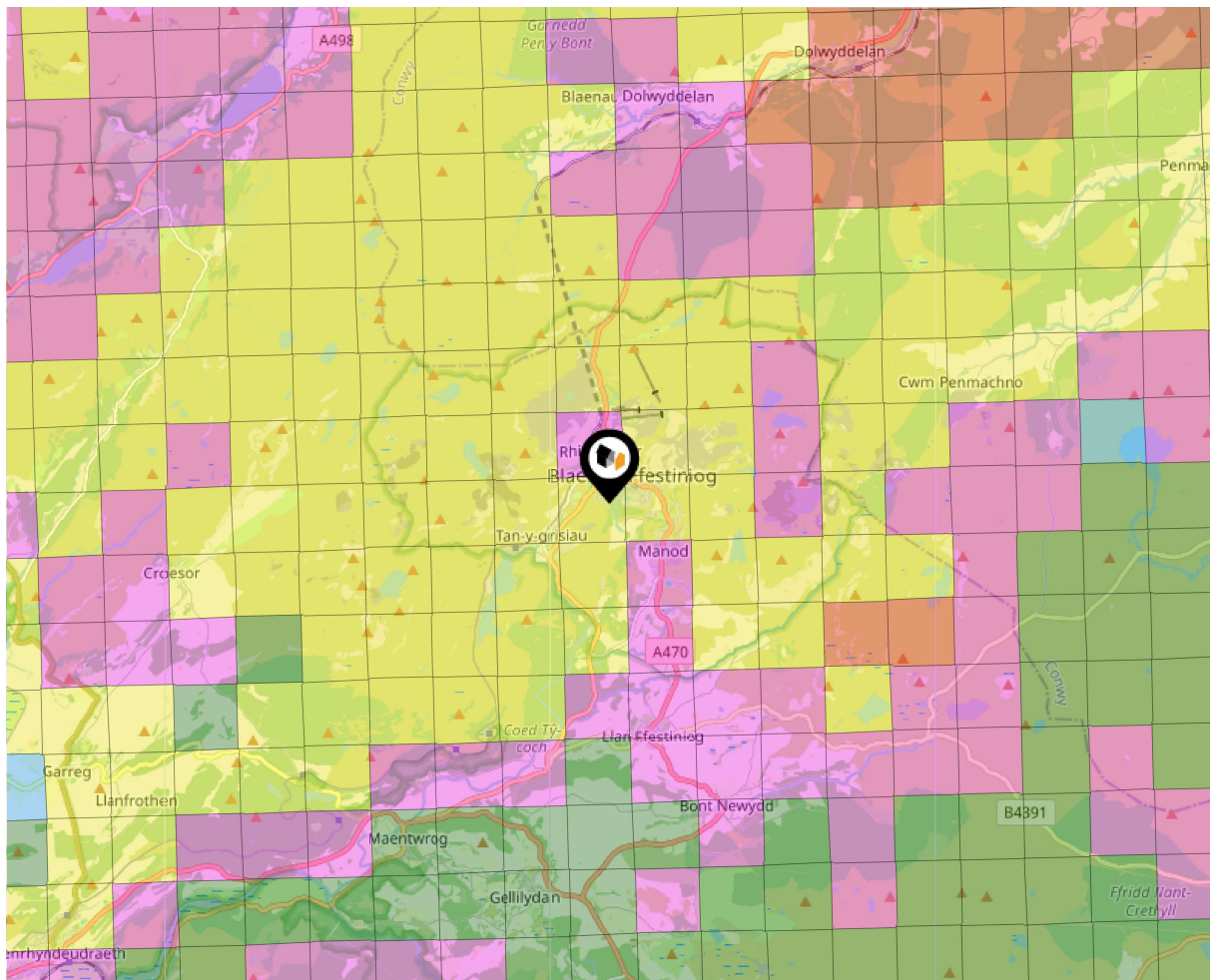


Key:

-  Power Pylons
-  Communication Masts

What is Radon?

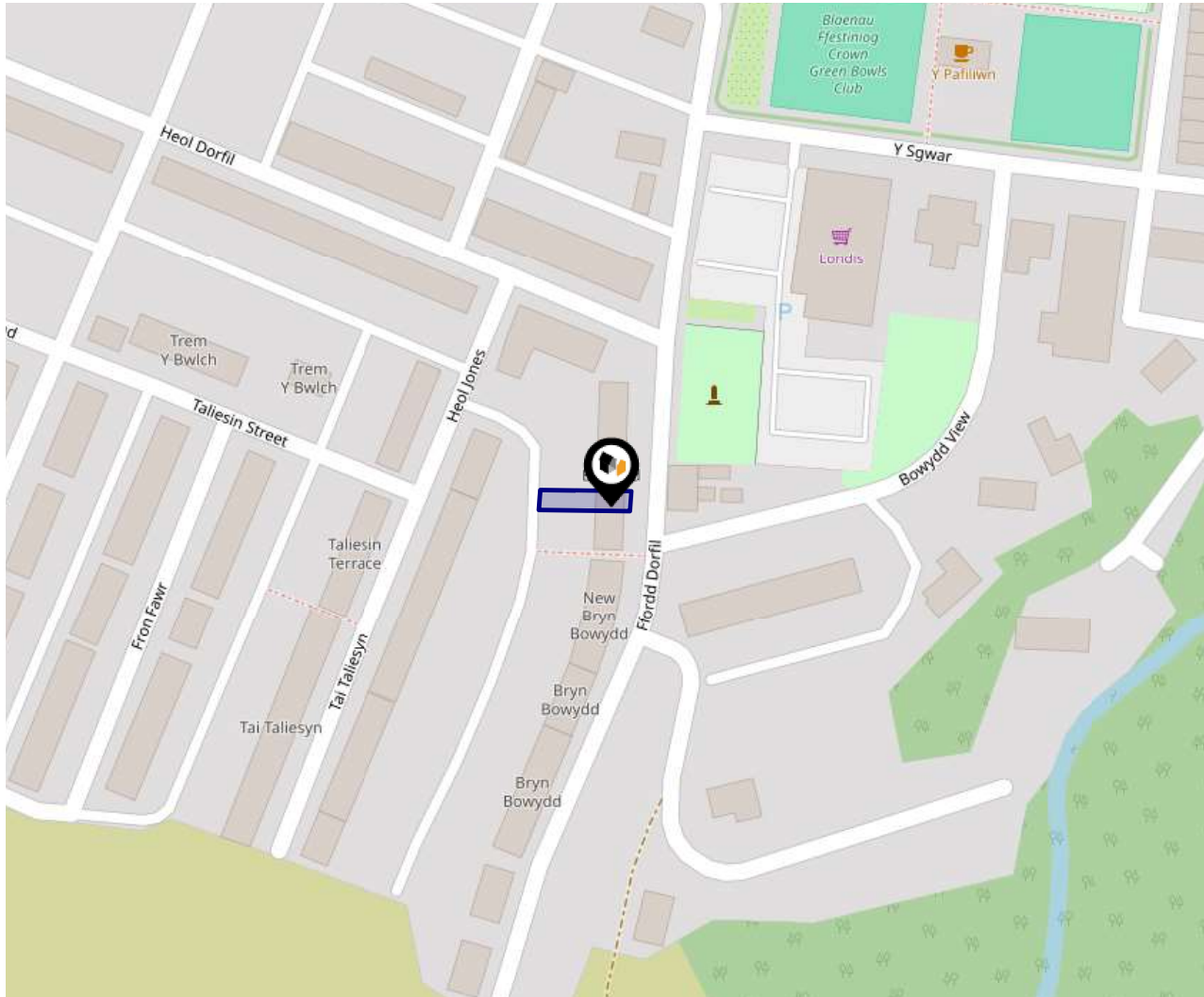
Radon is a natural radioactive gas, which enters buildings from the ground. Exposure to high concentrations increases the risk of lung cancer. The UK Health Security Agency (UKHSA) recommends that radon levels should be reduced in homes where the annual average is at or above 200 becquerels per cubic metre (200 Bq/m³).



Local Area

Road Noise

LANDWOOD
GROUP



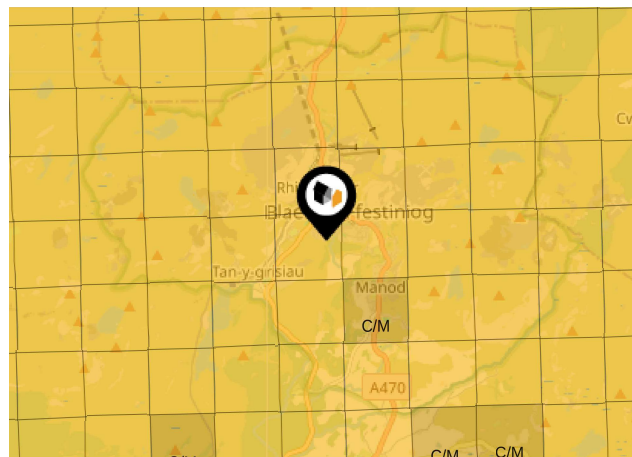
This data indicates the level of noise according to the strategic noise mapping of road sources within areas with a population of at least 100,000 people (agglomerations) and along major traffic routes. This indicates a 24 hour annual average noise level with separate weightings for the evening and night periods.

Noise levels are modelled on a 10m grid at a receptor height of 4m above ground, polygons are then produced by merging neighbouring cells within the following noise classes:

- 75.0+ dB
- 70.0-74.9 dB
- 65.0-69.9 dB
- 60.0-64.9 dB
- 55.0-59.9 dB

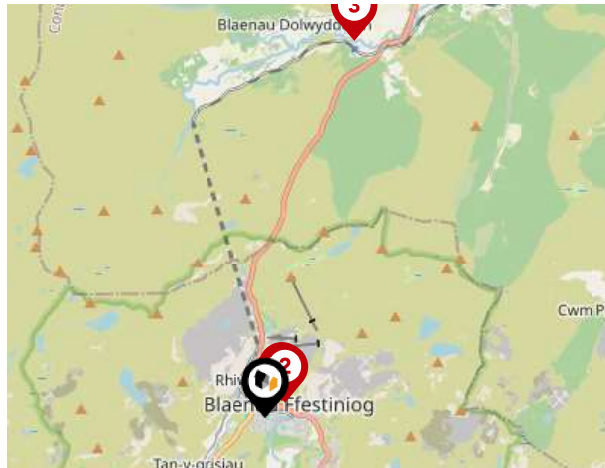
Ground Composition for this Address (Surrounding square kilometer zone around property)

Carbon Content:	NONE	Soil Texture:	SILTY LOAM TO SILT
Parent Material Grain:	ARGILLACEOUS	Soil Depth:	SHALLOW
Soil Group:	MEDIUM		



Primary Classifications (Most Common Clay Types)

C/M	Claystone / Mudstone
FPC,S	Floodplain Clay, Sand / Gravel
FC,S	Fluvial Clays & Silts
FC,S,G	Fluvial Clays, Silts, Sands & Gravel
PM/EC	Prequaternary Marine / Estuarine Clay / Silt
QM/EC	Quaternary Marine / Estuarine Clay / Silt
RC	Residual Clay
RC/LL	Residual Clay & Loamy Loess
RC,S	River Clay & Silt
RC,FS	Riverine Clay & Floodplain Sands and Gravel
RC,FL	Riverine Clay & Fluvial Sands and Gravel
TC	Terrace Clay
TC/LL	Terrace Clay & Loamy Loess



National Rail Stations

Pin	Name	Distance
1	Blaenau Ffestiniog Rail Station	0.22 miles
2	Blaenau Ffestiniog Rail Station	0.23 miles
3	Roman Bridge Rail Station	3.67 miles



Trunk Roads/Motorways

Pin	Name	Distance
1	M53 J10	48 miles
2	M53 J11	47.88 miles
3	M53 J12	47.7 miles



Airports/Helipads

Pin	Name	Distance
1	Penrhyn	30.54 miles
2	Speke	50.99 miles
3	Highfield	65.8 miles
4	Manchester Airport	73.63 miles

Area

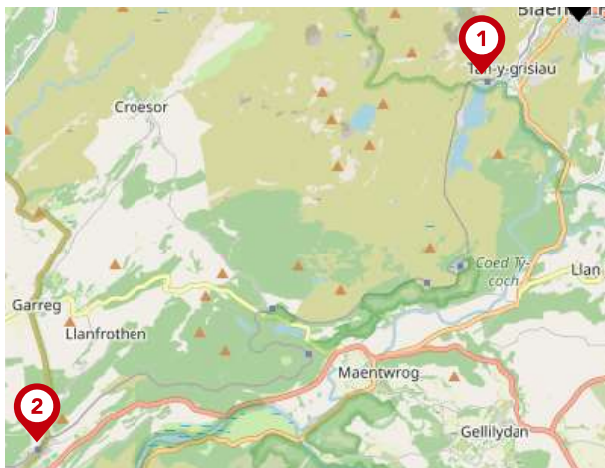
Transport (Local)

LANDWOOD
GROUP



Bus Stops/Stations

Pin	Name	Distance
1	Bryn Bowydd	0.03 miles
2	Somerfield	0.06 miles
3	Towyn Road	0.1 miles
4	Benar Road	0.09 miles
5	Old L&NWR Station	0.18 miles



Local Connections

Pin	Name	Distance
1	Tanygrisiau (Ffestiniog Railway)	1.04 miles
2	Penrhyn (Ffestiniog Railway)	6.5 miles
3	Nantmor (Welsh Highland Rly-Caernarfon)	6.14 miles



Ferry Terminals

Pin	Name	Distance
1	Barmouth Ferry Landing	19.48 miles

Landwood Group

Data Quality

We are committed to comprehensive property data being made available upfront to make the home buying and selling process quicker, easier and cheaper. This is why we have partnered with Sprift, the UK's leading supplier of property-specific data.



Contains public sector information licensed under the Open Government License v3.0

The information contained within this report is for general information purposes only.

Sprift Technologies Ltd aggregate this data from a wide variety of sources and while we endeavour to keep the information up to date and correct, we make no representations or warranties of any kind, express or implied, about the completeness, accuracy, reliability, of the information or related graphics contained within this report for any purpose.

Any reliance you place on such information is therefore strictly at your own risk. In no event will we be liable for any loss or damage including without limitation, indirect or consequential loss or damage, or any loss or damage whatsoever arising from loss of data or profits arising out of, or in connection with, the use of this report.



Landwood Group

77 Deansgate Manchester M3 2BW

0161 710 2010

louise.bugeja@landwoodgroup.com

<https://landwoodgroup.com/>

