




See More Online

# MIR: Material Info

The Material Information Affecting this Property

Wednesday 19<sup>th</sup> June 2024



**58, ROBINS LANE, FROME, BA11**

## Cooper and Tanner

6 The Bridge Frome BA11 1AR

01373 455060

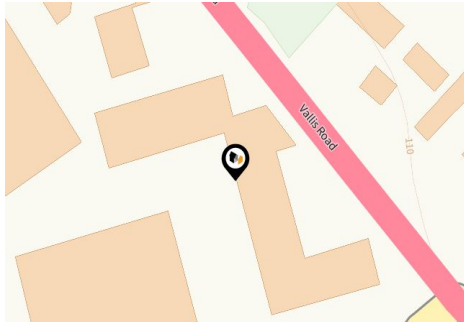
frome@cooperandtanner.co.uk

cooperandtanner.co.uk



# Property Overview

COOPER  
AND  
TANNER



## Property

Type: Flat / Maisonette  
Floor Area: 398 ft<sup>2</sup> / 37 m<sup>2</sup>


## Local Area

Local Authority: Somerset  
Conservation Area: No  
Flood Risk:  
• Rivers & Seas: No Risk  
• Surface Water: Low

Estimated Broadband Speeds  
(Standard - Superfast - Ultrafast)

<b>15</b> mb/s	<b>64</b> mb/s	<b>9000</b> mb/s

Mobile Coverage:  
(based on calls indoors)



Satellite/Fibre TV Availability:



# Property EPC - Certificate

COOPER  
AND  
TANNER

54 Robins Lane, BA11		Energy rating <b>C</b>	
Valid until 18.10.2033			
Score	Energy rating	Current	Potential
92+	<b>A</b>		
81-91	<b>B</b>		
69-80	<b>C</b>	73   c	73   c
55-68	<b>D</b>		
39-54	<b>E</b>		
21-38	<b>F</b>		
1-20	<b>G</b>		

## Additional EPC Data

<b>Property Type:</b>	Flat
<b>Build Form:</b>	Mid-Terrace
<b>Transaction Type:</b>	New dwelling
<b>Energy Tariff:</b>	Off-peak 7 hour
<b>Main Fuel:</b>	Electricity: electricity, unspecified tariff
<b>Floor Level:</b>	3
<b>Flat Top Storey:</b>	No
<b>Top Storey:</b>	0
<b>Previous Extension:</b>	0
<b>Open Fireplace:</b>	0
<b>Walls:</b>	Average thermal transmittance 0.26 W/m <sup>2</sup> ·K
<b>Walls Energy:</b>	Very Good
<b>Roof:</b>	Average thermal transmittance 0.11 W/m <sup>2</sup> ·K
<b>Roof Energy:</b>	Very Good
<b>Main Heating:</b>	Electric storage heaters
<b>Main Heating Controls:</b>	Controls for high heat retention storage heaters
<b>Hot Water System:</b>	Electric immersion, off-peak
<b>Hot Water Energy Efficiency:</b>	Average
<b>Lighting:</b>	Low energy lighting in all fixed outlets
<b>Floors:</b>	Average thermal transmittance 0.76 W/m <sup>2</sup> ·K
<b>Total Floor Area:</b>	37 m <sup>2</sup>

## Electricity Supply

---

Mains

## Gas Supply

---

N/A

## Central Heating

---

Electric Dimplex Quantum system.

## Water Supply

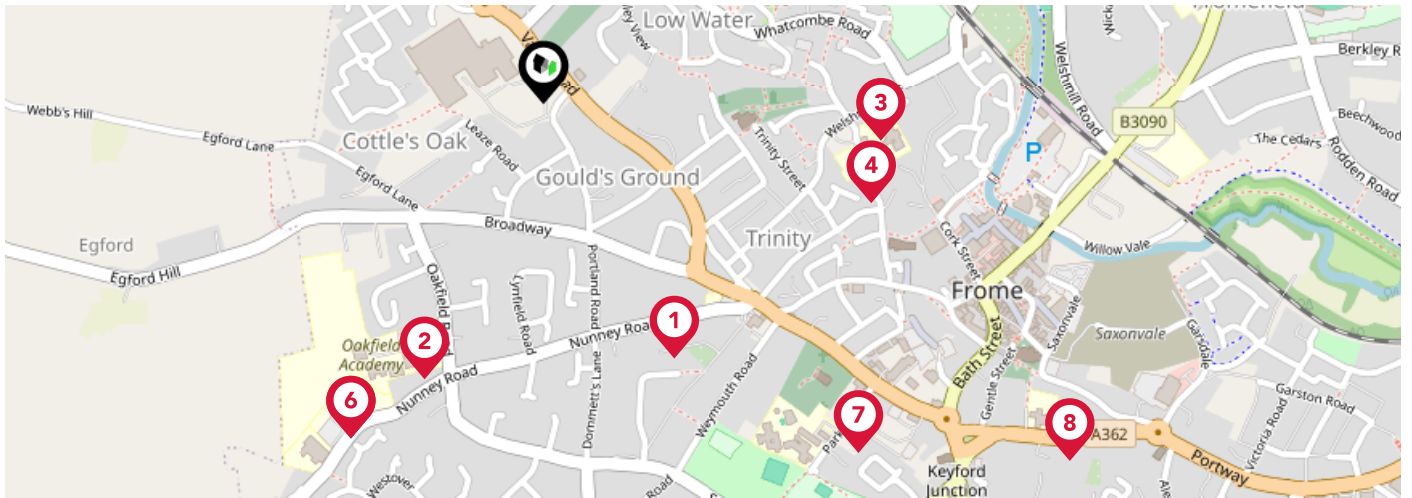
---

Mains

## Drainage

---

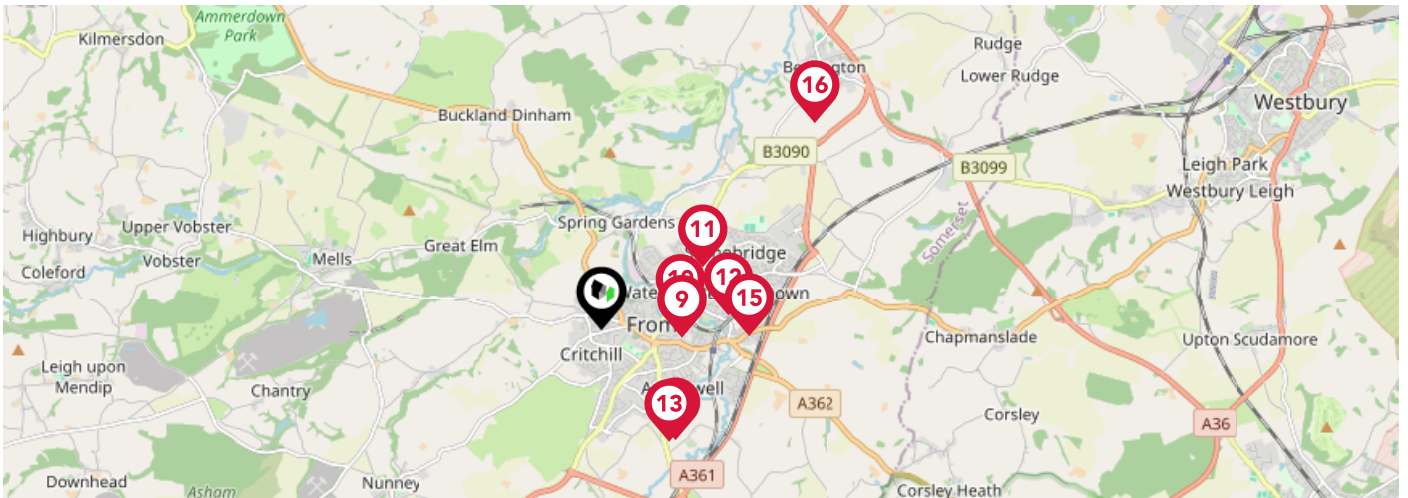
Mains



		Nursery	Primary	Secondary	College	Private
<b>1</b>	<b>Wessex Lodge School</b> Ofsted Rating: Good   Pupils: 31   Distance:0.33	<input type="checkbox"/>	<input type="checkbox"/>	<input checked="" type="checkbox"/>	<input type="checkbox"/>	<input type="checkbox"/>
<b>2</b>	<b>Oakfield Academy</b> Ofsted Rating: Requires Improvement   Pupils: 663   Distance:0.35	<input type="checkbox"/>	<input type="checkbox"/>	<input checked="" type="checkbox"/>	<input type="checkbox"/>	<input type="checkbox"/>
<b>3</b>	<b>St Louis Catholic Primary School, Frome</b> Ofsted Rating: Good   Pupils: 184   Distance:0.4	<input type="checkbox"/>	<input checked="" type="checkbox"/>	<input type="checkbox"/>	<input type="checkbox"/>	<input type="checkbox"/>
<b>4</b>	<b>Vallis First School</b> Ofsted Rating: Good   Pupils: 249   Distance:0.4	<input type="checkbox"/>	<input checked="" type="checkbox"/>	<input type="checkbox"/>	<input type="checkbox"/>	<input type="checkbox"/>
<b>5</b>	<b>Trinity Church of England First School</b> Ofsted Rating: Good   Pupils: 293   Distance:0.45	<input type="checkbox"/>	<input checked="" type="checkbox"/>	<input type="checkbox"/>	<input type="checkbox"/>	<input type="checkbox"/>
<b>6</b>	<b>Critchill Special School</b> Ofsted Rating: Good   Pupils: 72   Distance:0.45	<input type="checkbox"/>	<input type="checkbox"/>	<input checked="" type="checkbox"/>	<input type="checkbox"/>	<input type="checkbox"/>
<b>7</b>	<b>Avanti Park School</b> Ofsted Rating: Inadequate   Pupils: 409   Distance:0.55	<input type="checkbox"/>	<input checked="" type="checkbox"/>	<input checked="" type="checkbox"/>	<input type="checkbox"/>	<input type="checkbox"/>
<b>8</b>	<b>St John's Church of England Voluntary Aided First School, Frome</b> Ofsted Rating: Good   Pupils: 289   Distance:0.74	<input type="checkbox"/>	<input checked="" type="checkbox"/>	<input type="checkbox"/>	<input type="checkbox"/>	<input type="checkbox"/>

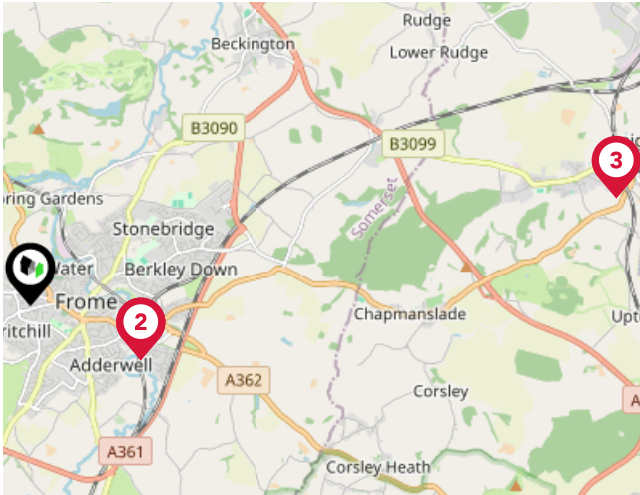
# Area Schools

COOPER  
AND  
TANNER



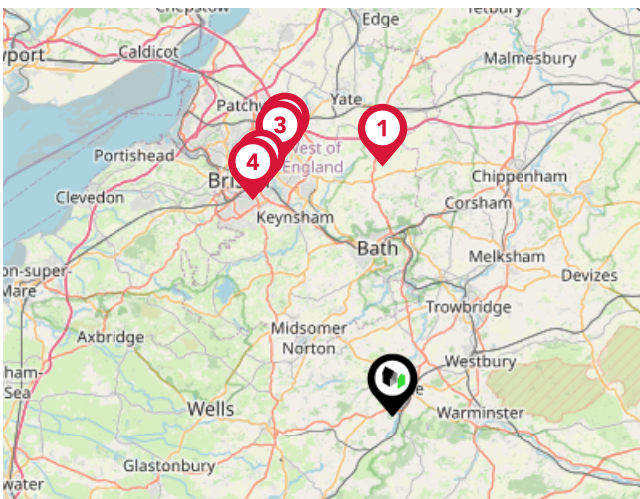
	Nursery	Primary	Secondary	College	Private
<p><b>9</b> <b>Farleigh Further Education College - Frome</b> Ofsted Rating: Good   Pupils:0   Distance:0.74</p>	<input type="checkbox"/>	<input type="checkbox"/>	<input checked="" type="checkbox"/>	<input type="checkbox"/>	<input type="checkbox"/>
<p><b>10</b> <b>North Hill House</b> Ofsted Rating: Inadequate   Pupils: 55   Distance:0.74</p>	<input type="checkbox"/>	<input type="checkbox"/>	<input checked="" type="checkbox"/>	<input type="checkbox"/>	<input type="checkbox"/>
<p><b>11</b> <b>Frome Community College</b> Ofsted Rating: Good   Pupils: 1153   Distance:1.1</p>	<input type="checkbox"/>	<input type="checkbox"/>	<input checked="" type="checkbox"/>	<input type="checkbox"/>	<input type="checkbox"/>
<p><b>12</b> <b>Selwood Academy</b> Ofsted Rating: Good   Pupils: 660   Distance:1.18</p>	<input type="checkbox"/>	<input type="checkbox"/>	<input checked="" type="checkbox"/>	<input type="checkbox"/>	<input type="checkbox"/>
<p><b>13</b> <b>Christ Church First School</b> Ofsted Rating: Not Rated   Pupils: 108   Distance:1.21</p>	<input type="checkbox"/>	<input checked="" type="checkbox"/>	<input type="checkbox"/>	<input type="checkbox"/>	<input type="checkbox"/>
<p><b>14</b> <b>Christ Church CofE First School</b> Ofsted Rating: Inadequate   Pupils: 221   Distance:1.24</p>	<input type="checkbox"/>	<input checked="" type="checkbox"/>	<input type="checkbox"/>	<input type="checkbox"/>	<input type="checkbox"/>
<p><b>15</b> <b>Hayesdown First School</b> Ofsted Rating: Good   Pupils: 290   Distance:1.37</p>	<input type="checkbox"/>	<input checked="" type="checkbox"/>	<input type="checkbox"/>	<input type="checkbox"/>	<input type="checkbox"/>
<p><b>16</b> <b>Springmead Preparatory School</b> Ofsted Rating: Not Rated   Pupils: 110   Distance:2.75</p>	<input type="checkbox"/>	<input checked="" type="checkbox"/>	<input type="checkbox"/>	<input type="checkbox"/>	<input type="checkbox"/>

# Area Transport (National)



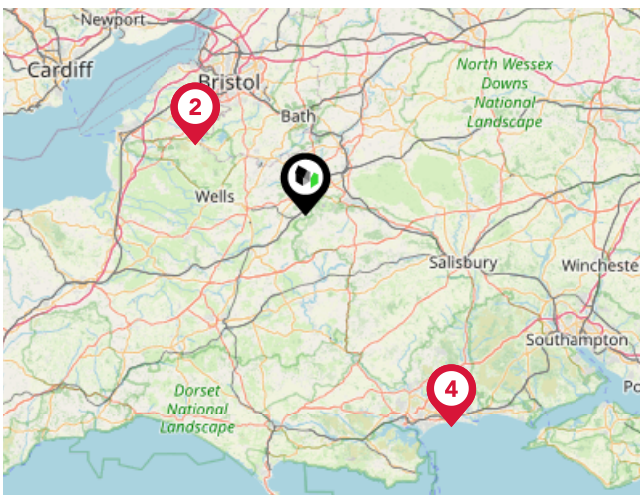
## National Rail Stations

Pin	Name	Distance
1	Frome Rail Station	1.14 miles
2	Frome Rail Station	1.14 miles
3	Dilton Marsh Rail Station	5.53 miles



## Trunk Roads/Motorways

Pin	Name	Distance
1	M4 J18	18.5 miles
2	M32 J2	19.29 miles
3	M32 J1	20.47 miles
4	M32 J3	19.12 miles
5	M4 J19	20.88 miles

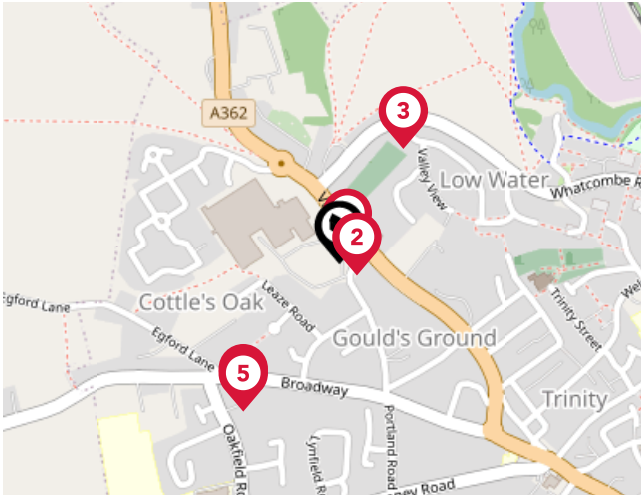



## Airports/Helipads

Pin	Name	Distance
1	Bristol Airport	19.41 miles
2	Bristol International Airport	19.41 miles
3	Bournemouth International Airport	38.4 miles
4	Bournemouth International Airport	38.42 miles

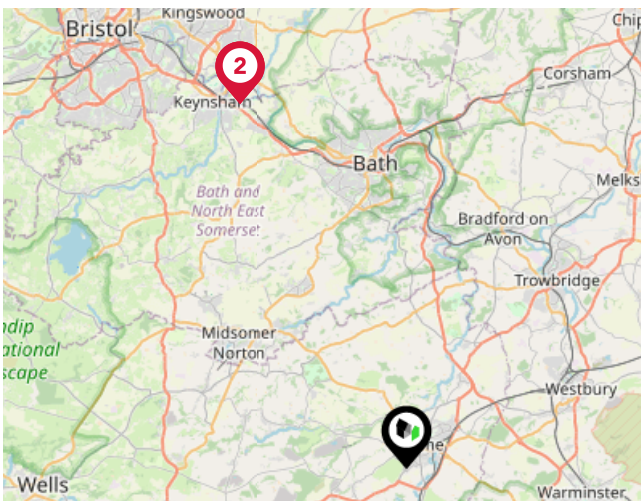


# Area Transport (Local)



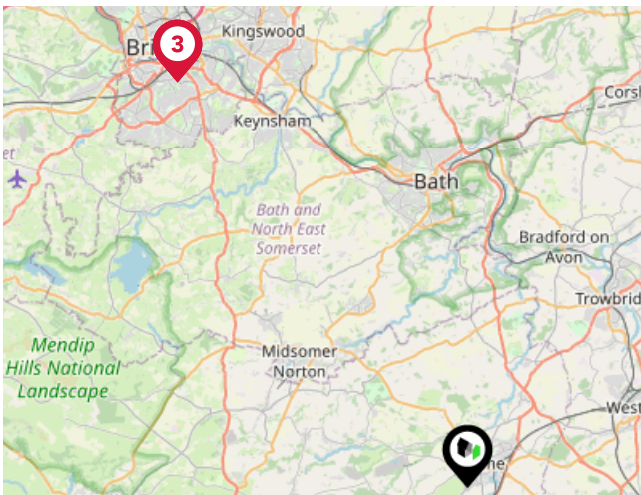
## Bus Stops/Stations

Pin	Name	Distance
1	Robins Lane	0.02 miles
2	Robins Lane	0.02 miles
3	Upper Whatcombe Road	0.15 miles
4	Royal Oak	0.2 miles
5	Royal Oak	0.2 miles



## Local Connections

Pin	Name	Distance
1	Bitton (Avon Valley Railway)	14.87 miles
2	Bitton (Avon Valley Railway)	14.87 miles



## Ferry Terminals

Pin	Name	Distance
1	Temple Meads Station Ferry Landing	18.43 miles
2	Temple Meads Station Ferry Landing	18.43 miles
3	Temple Meads Station Ferry Landing	18.43 miles

COOPER  
AND  
TANNER

### Cooper and Tanner

---

We are estate and letting agents, auctioneers and surveyors. Providing specialist advice on residential, agricultural and commercial property as well as livestock, agricultural machinery and antiques. We are proudly a multi-discipline practice that covers a diverse range of services. The firm has been established for over 100 years, and we continue to evolve and adapt our business to meet the needs of our clients while honouring our rich history. We operate from twelve locations throughout Somerset and Wiltshire. Within the towns and nearby villages of Bridgwater, Castle Cary, Cheddar, Frome, Glastonbury, Midsomer Norton, Shepton Mallet, Standerwick, Street, Warminster, Wedmore and Wells. Covering some beautiful areas such as the Mendip Hills, Somerset Levels, Wiltshire Downs, Chew Valley, Cam Valley and the Blackmore Vale. Our professional and valuation services stretch beyond and cover some of the larger conurbations of Bristol, Bath, Salisbury, Yeovil, Taunton, and Trowbridge. We are regulated by the Royal Institution of Chartered Surveyors (RICS) and Property Mark (NAEA). If you have any queries, please contact any of our offices – you will receive a warm and professional welcome.

# Cooper and Tanner

## Data Quality

We are committed to comprehensive property data being made available upfront to make the home buying and selling process quicker, easier and cheaper. This is why we have partnered with Sprift, the UK's leading supplier of property-specific data.



### Contains public sector information licensed under the Open Government License v3.0

The information contained within this report is for general information purposes only and to act as a guide to the best way to market your property for the asking price.

Sprift Technologies Ltd aggregate this data from a wide variety of sources and while we endeavour to keep the information up to date and correct, we make no representations or warranties of any kind, express or implied, about the completeness, accuracy, reliability, of the information or related graphics contained within this report for any purpose.

Any reliance you place on such information is therefore strictly at your own risk. In no event will we be liable for any loss or damage including without limitation, indirect or consequential loss or damage, or any loss or damage whatsoever arising from loss of data or profits arising out of, or in connection with, the use of this report.



#### Cooper and Tanner

6 The Bridge Frome BA11 1AR

01373 455060

frome@cooperandtanner.co.uk

cooperandtanner.co.uk

