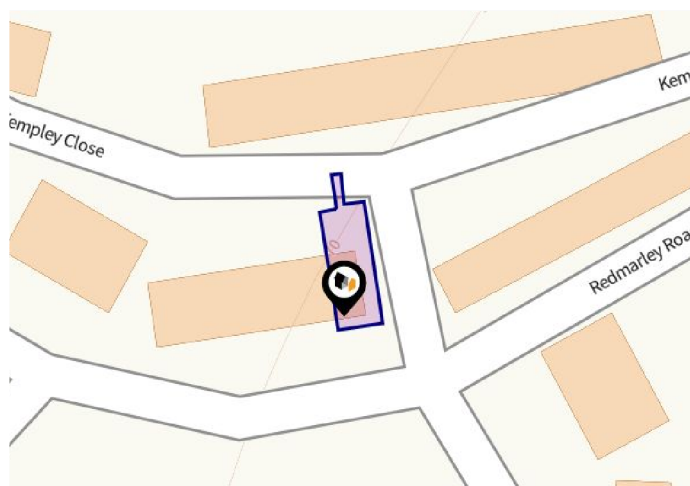



# YOUR PROPERTY

## Overview



 Boundary (Land Registry Title Plan)



### PROPERTY KEY FACTS

UPRN: 10012807321

Floor Area: 1,431 ft<sup>2</sup>  
133 m<sup>2</sup>

Plot Size: 0.04 acres

Council Tax Band: D

Annual Cost: £2,258

Land Registry Title Number: GR310235

Tenure: Freehold

Last Sold On: 22 June 2007

Last Sold Price: £280,000

### AREA KEY FACTS

Local Authority: Gloucestershire

Flood Risk: Very low

Conservation Area: No

#### Property Details

Property Type: Terraced

Bedrooms: 4

Bathroom: -

Outside Space: -

Parking: -


#### Predicted Broadband Speeds


Basic: 8 Mbps


Superfast: 80 Mbps

Ultrafast: 10000 Mbps

#### Satellite / Fibre TV Availability

BT: 

Sky: 

Virgin: 

### PLANNING HISTORY

No Planning Records Available