



General Notes




All site dimensions shall be verified by the Contractor on site prior to commencing any works.

Do not scale from this drawing.

Only work to written dimensions.

This drawing is the property of Fletcher-Rae (UK) Limited (t/a Fletcher-Rae) and copyright is reserved by them. The drawing is not to be copied or disclosed by or to any unauthorised persons without the prior written consent of Fletcher-Rae (UK) Limited.

UNIT	AREA SQM / SQFT	TOTAL
Unit 1 (B1/B2/B8)	925sqm / 10,000sqft + 15% Mezz	1063sqm/ 11,442sqft
Unit 2 (B1/B2/B8)	925sqm / 10,000sqft + 15% Mezz	1063sqm/ 11,442sqft
Unit 3 (B1/B2/B8)	1010sqm / 10,871sqft + 15% Mezz	1161sqm/ 12,496sqft
SUB TOTAL:		3287sqm/ 35,380sqft

-  Site Boundaries
-  Existing tree
-  Proposed tree

Revision

Scale 1:500@A3
 Status Sketch
 Drawn by AR
 Date 26.04.19

Client
TILSTONE MANAGING WAREHOUSE REIT PLC
 Project
GELLINGS ROAD, KNOWSLEY

Drawing Description
Units 1-3
Illustrative Site Layout
 Drawing No. 19008_SK01 Rev.

fletcher|rae
 Architects | Master Planners | Designers

Hill Quays, 5 Jordan Street, Manchester, M15 4PY

t +44 (0)161 242 1140
 f +44 (0)161 242 1141
 w www.fletcher-rae.com
 e info@fletcher-rae.com

