

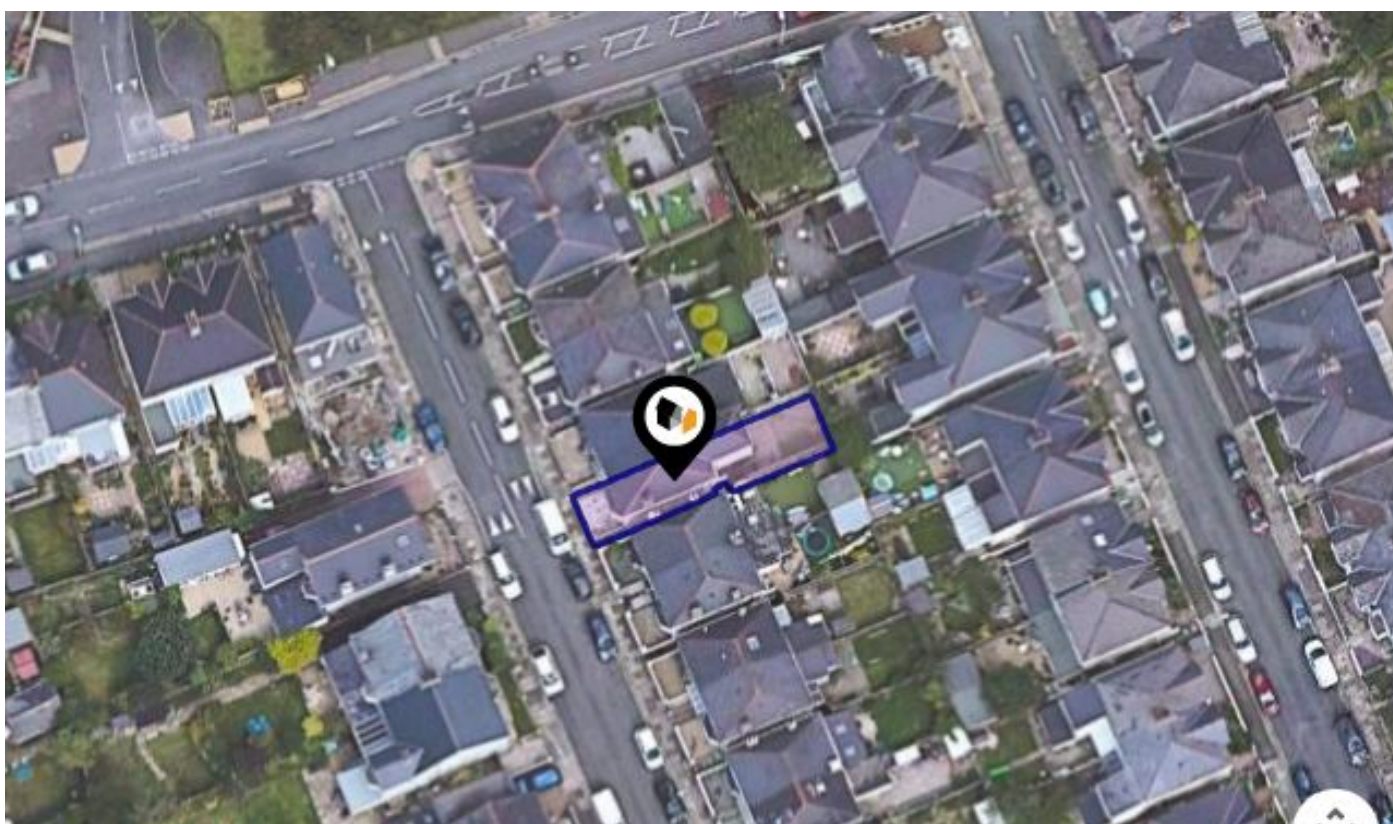


See More Online

KFB: Key Facts For Buyers

A Guide to This Property & the Local Area

Tuesday 25th November 2025



CEDARCROFT ROAD, PLYMOUTH, PL2

6 The Broadway Plymstock Plymouth PL9 7AU

01752 456000

plymstock@langtownandcountry.com

www.langtownandcountry.com



Powered by
aprift
Know any property instantly



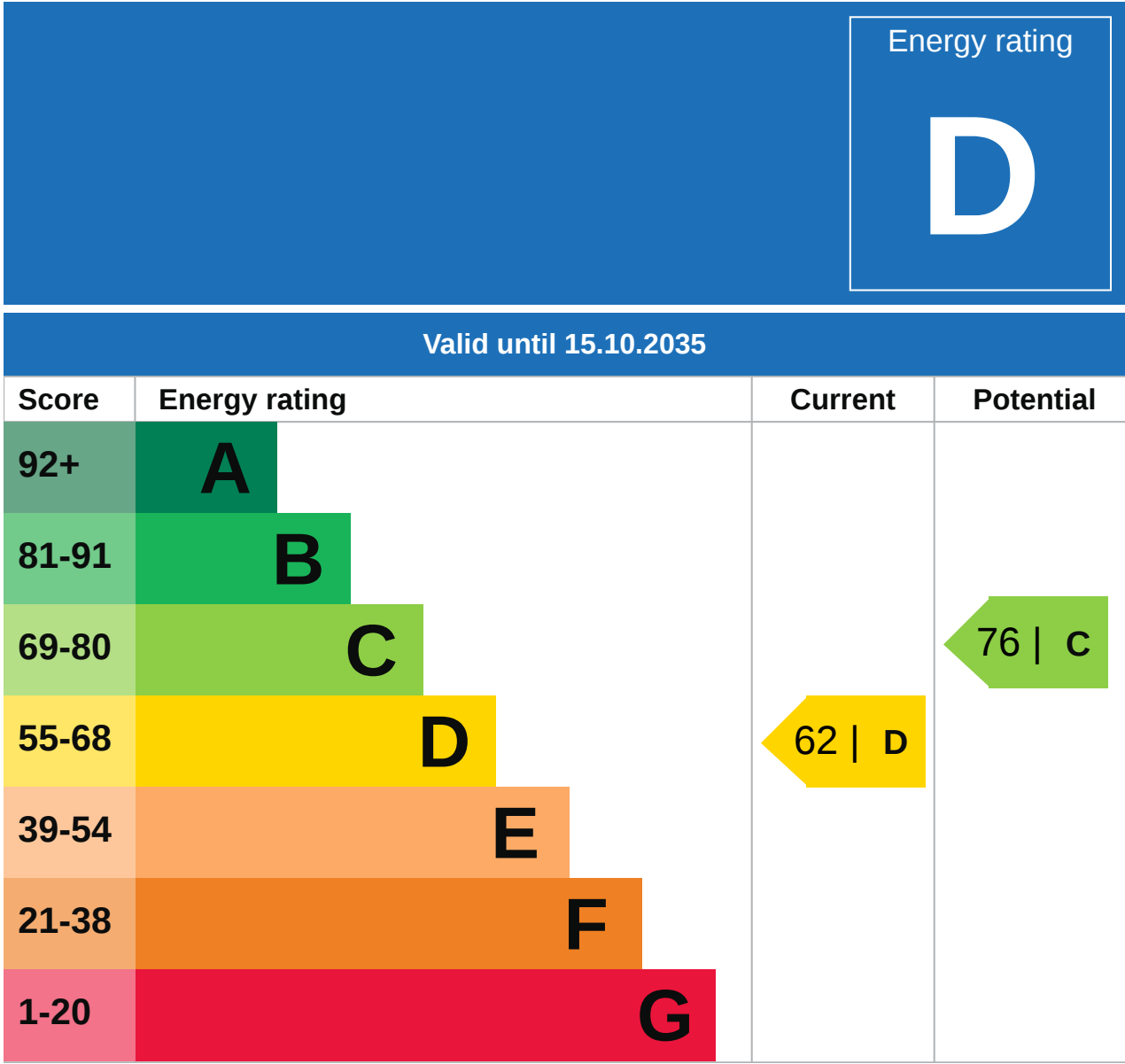
Property

Type:	Semi-Detached	Tenure:	Freehold
Bedrooms:	3		
Floor Area:	914 ft ² / 85 m ²		
Plot Area:	0.03 acres		
Year Built :	1900-1929		
Council Tax :	Band B		
Annual Estimate:	£1,809		
Title Number:	DN69428		

Local Area

Local Authority:	City of plymouth	Estimated Broadband Speeds		
Conservation Area:	No	(Standard - Superfast - Ultrafast)		
Flood Risk:				
• Rivers & Seas	Very low	10	47	-
• Surface Water	Very low	mb/s	mb/s	mb/s

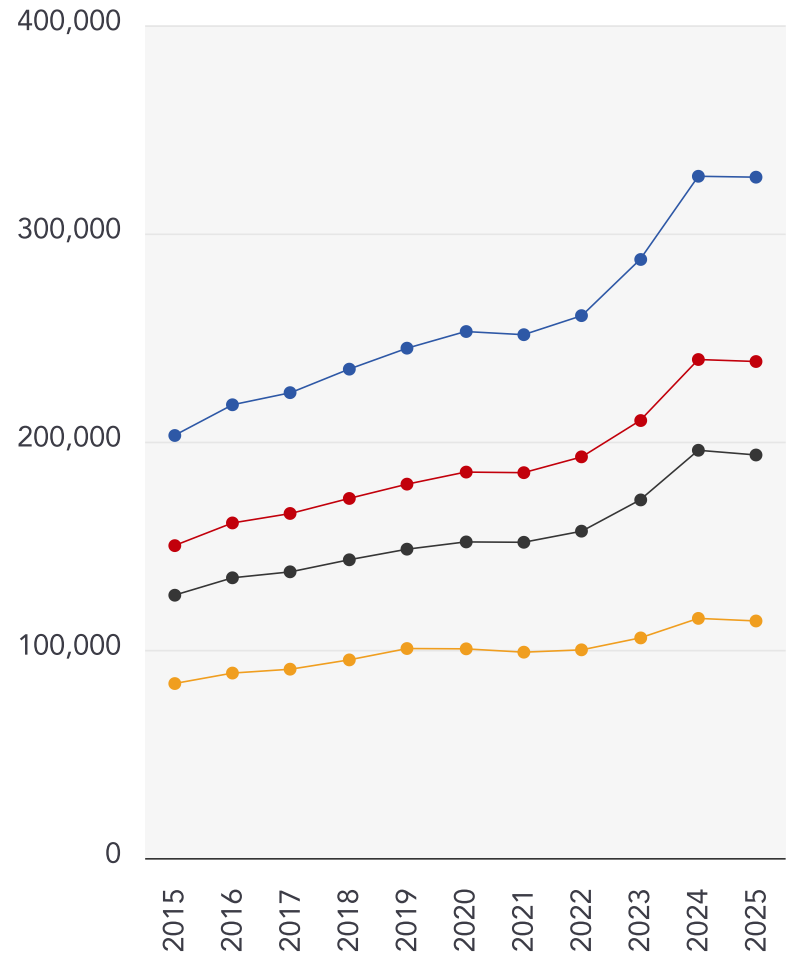
Mobile Coverage:	Satellite/Fibre TV Availability:		
(based on calls indoors)			



Additional EPC Data

Property Type:	Semi-detached house
Flat Top Storey:	No
Top Storey:	0
Previous Extension:	0
Open Fireplace:	0
Walls:	Solid brick, as built, no insulation (assumed)
Walls Energy:	Solid brick, as built, no insulation (assumed)
Roof:	Pitched, 200 mm loft insulation
Roof Energy:	Pitched, 200 mm loft insulation
Main Heating:	Boiler and radiators, mains gas
Main Heating Controls:	Programmer, room thermostat and TRVs
Hot Water System:	From main system
Hot Water Energy Efficiency:	From main system
Lighting:	Excellent lighting efficiency
Floors:	Suspended, no insulation (assumed)
Total Floor Area:	85 m ²

10 Year History of Average House Prices by Property Type in PL2



Detached

+61.14%

Semi-Detached

+58.94%

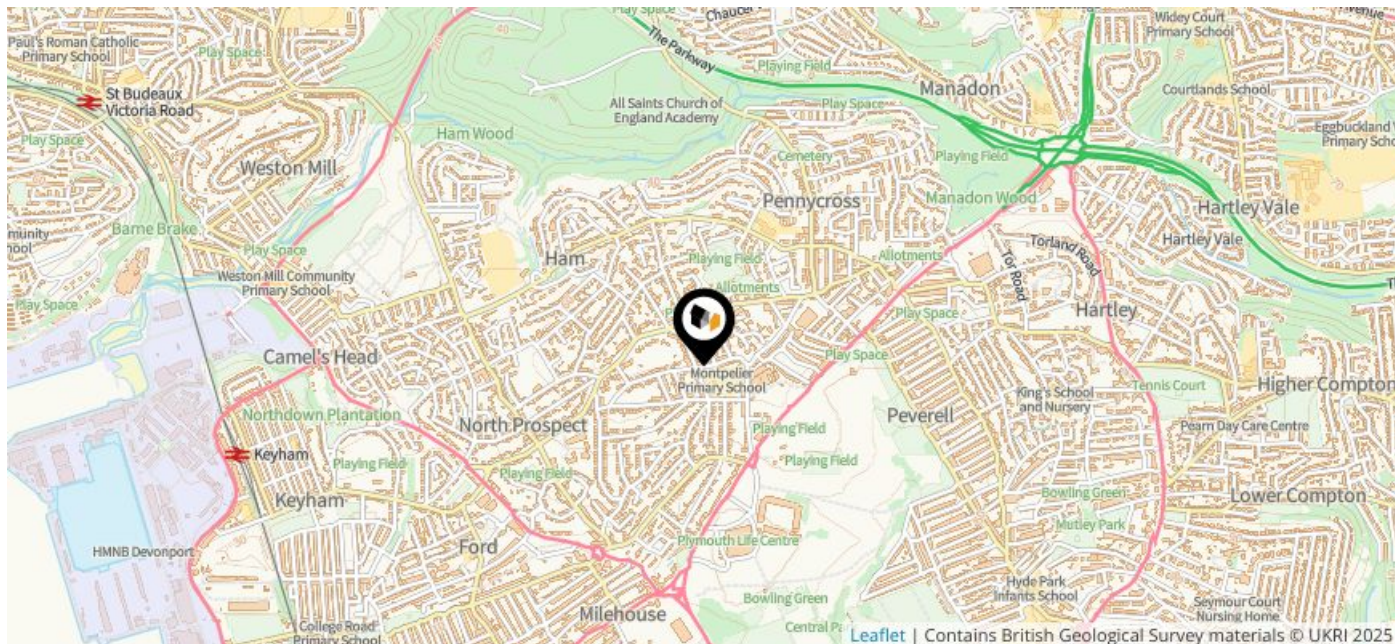
Terraced

+53.36%

Flat

+35.87%

This map displays nearby coal mine entrances and their classifications.



Mine Entry

- ✕ Adit
- ✕ Gutter Pit
- ✕ Shaft

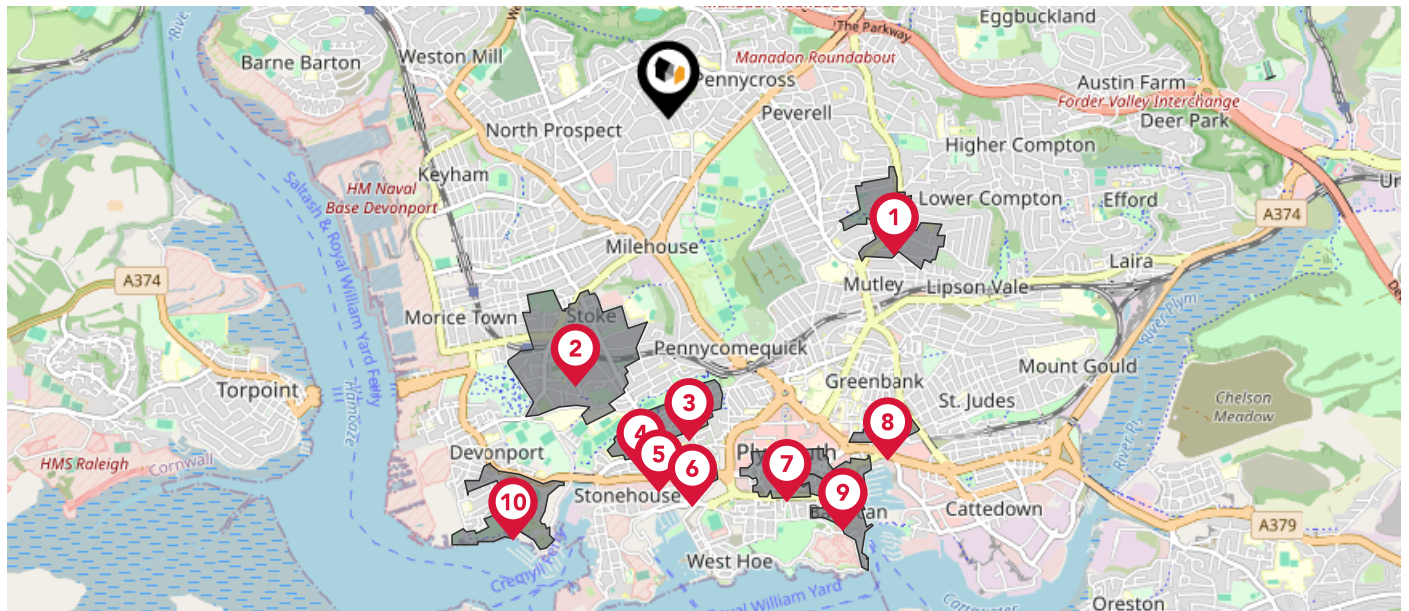
The Coal Authority has records of over 175,000 mine entries within the UK captured in the National Coal Mining database, derived from sources including abandonment plans, geological and topographical plans.

Coal mining activity is recorded as far back as the 13th century, but prior to 1872 there was no requirement to deposit abandonment plans. It is therefore believed there may be many unrecorded mine entries of which the Authority has no information or knowledge. These entries do not, therefore, appear within the Authority's national dataset as shown on this map.

Maps

Conservation Areas

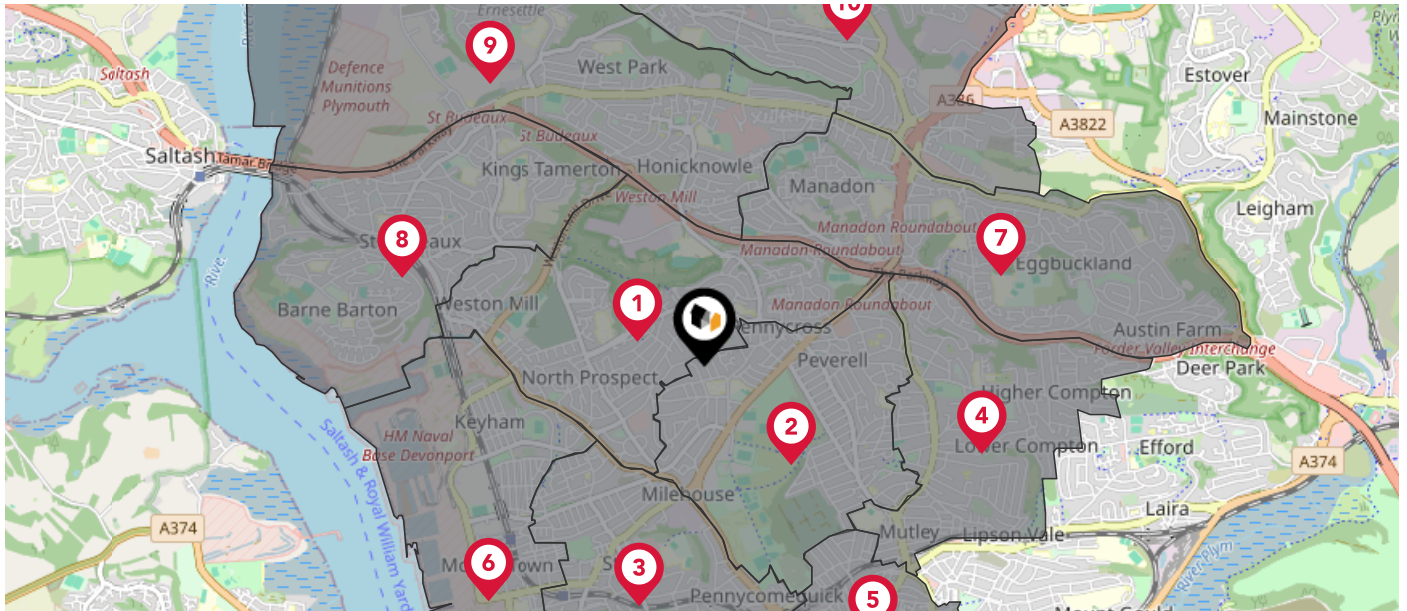
This map displays nearby official conservation areas. Every local authority in England has at least one conservation area. Most are designated by the Council as the local planning authority, though Historic England and the Secretary of State also have the power to create them.













Nearby Conservation Areas

- 1 Mannamead
- 2 Stoke
- 3 North Stonehouse
- 4 Royal Naval Hospital
- 5 Adelaide Street/Clarence Place
- 6 Union Street
- 7 City Centre
- 8 Ebrington Street
- 9 Barbican
- 10 Devonport

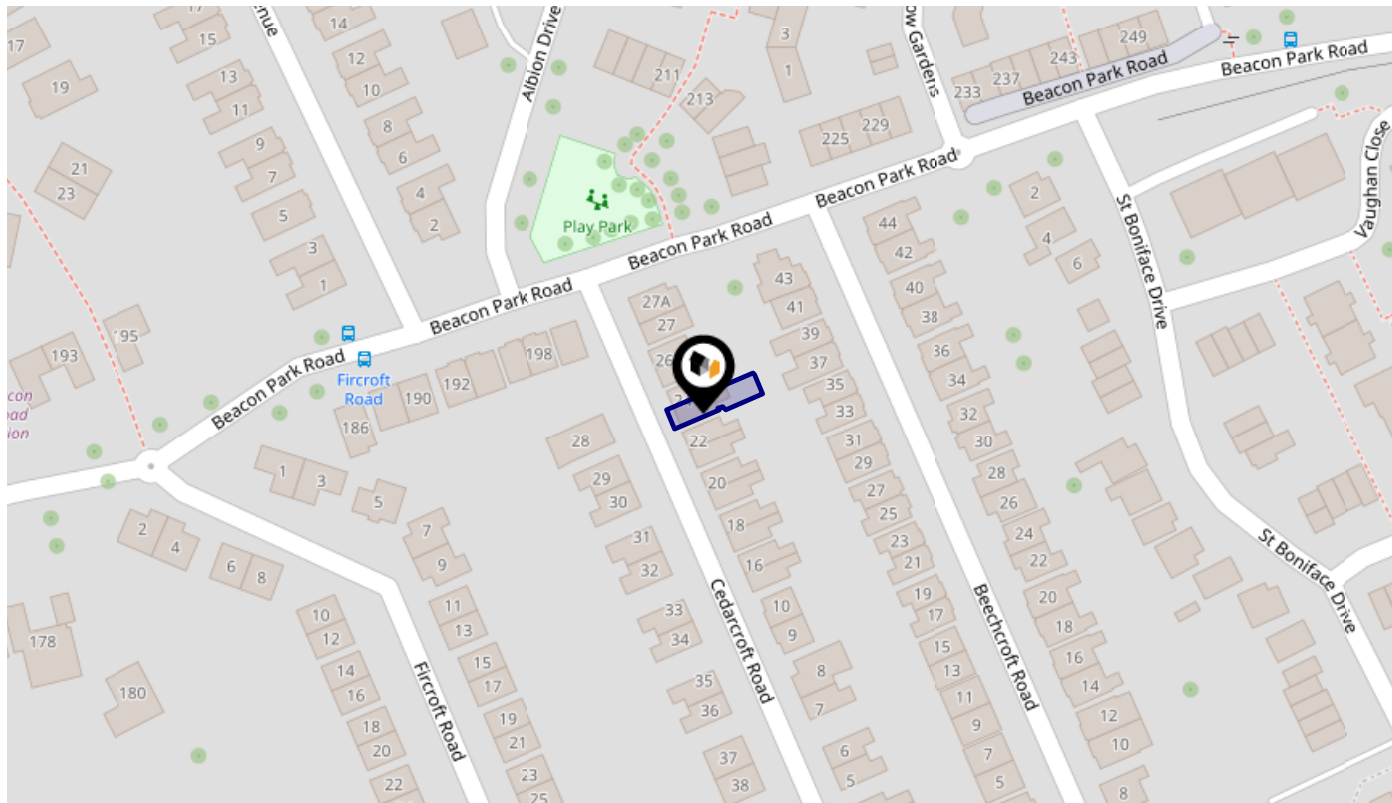
The UK is divided into wards that are used for local elections to elect local government councillors. Sometimes these are known as 'electoral divisions'. Population counts can vary substantially between wards, but the national average is about 5,500



Nearby Council Wards

-  1 Ham Ward
-  2 Peverell Ward
-  3 Stoke Ward
-  4 Compton Ward
-  5 Drake Ward
-  6 Devonport Ward
-  7 Eggbuckland Ward
-  8 St. Budeaux Ward
-  9 Honicknowle Ward
-  10 Budshead Ward

This map displays the noise levels from nearby network rail and HS1 railway routes that affect this property...



Rail Noise Data

This data indicates the level of noise according to the strategic noise mapping of rail sources within areas with a population of at least 100,000 people (agglomerations) and along Network Rail and HS1 traffic routes.

The data indicates the annual average noise levels for the 16-hour period between 0700 - 2300.

Noise levels are modelled on a 10m grid at a receptor height of 4m above ground, polygons are then produced by merging neighbouring cells within the following noise classes:

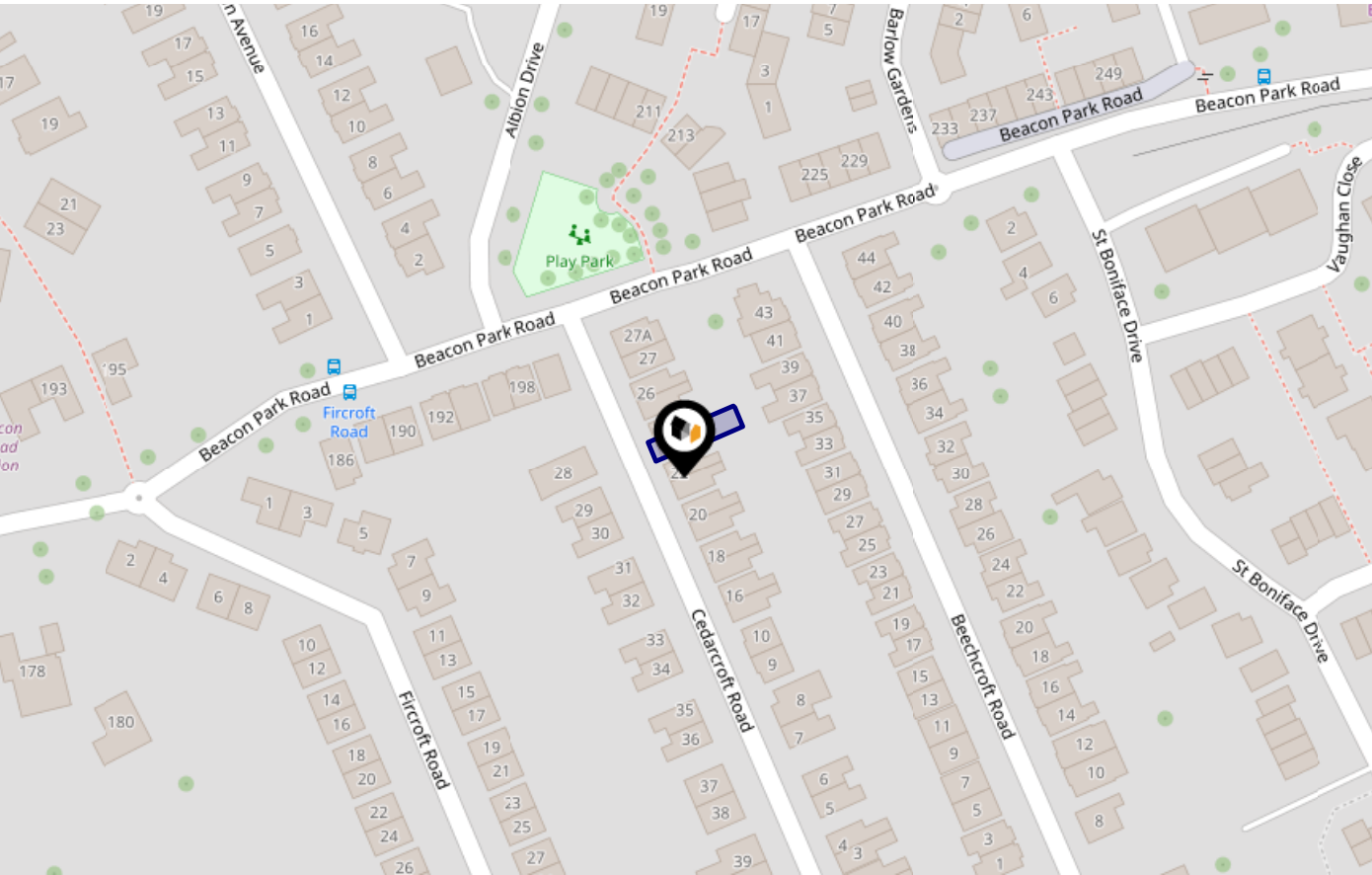
5		75.0+ dB	■
4		70.0-74.9 dB	■
3		65.0-69.9 dB	■
2		60.0-64.9 dB	■
1		55.0-59.9 dB	■

Flood Risk

Rivers & Seas - Flood Risk



This map shows the chance of flooding from rivers and / or the sea, taking into account flood defences and their condition.




Risk Rating: Very low

The map does not contain sufficient information for it to be used to determine flood risk to individual properties, but it does give you an indication of whether your area may be affected by surface water flooding at this risk level.

- High Risk** - an area which has a chance of flooding of greater than 1 in 30 (3.3%) in any one year.
- Medium Risk** - an area which has a chance of flooding of greater than 1 in 100 (1.0%) in any one year.
- Low Risk** - an area which has a chance of flooding of greater than 1 in 1000 (0.1%) in any one year.
- Very Low Risk** - an area in which the risk is below 1 in 1000 (0.1%) in any one year.

Chance of flooding to the following depths at this property:

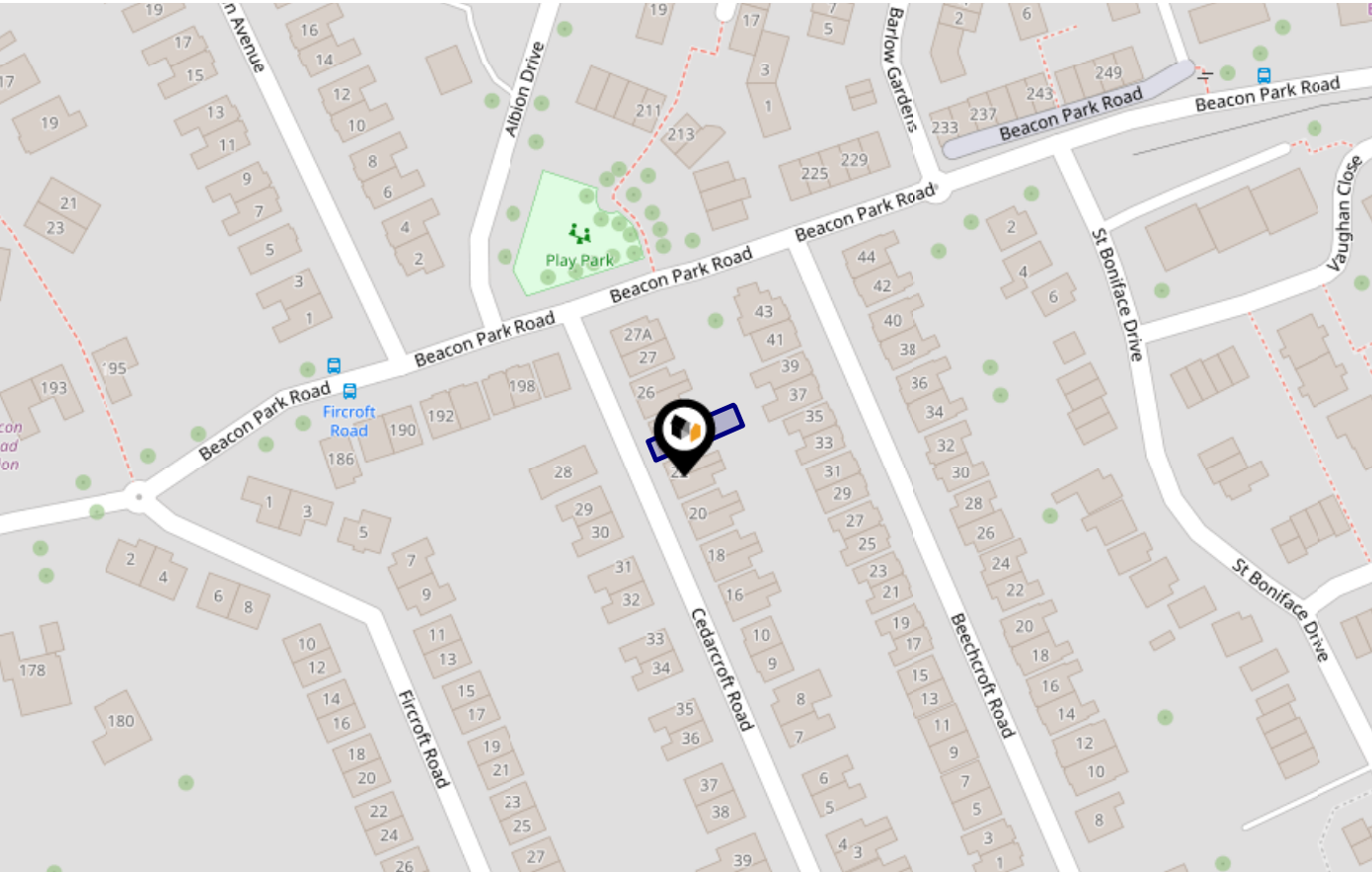


Flood Risk

Rivers & Seas - Climate Change



This map shows the future chance of flooding from rivers and / or the sea **between 2036 and 2069**, taking into account flood defences and their condition. The government climate change models cannot predict exactly when the chance of flooding will go up. It could happen at any time during the time period.




Risk Rating: Very low

The map does not contain sufficient information for it to be used to determine flood risk to individual properties, but it does give you an indication of whether your area may be affected by surface water flooding at this risk level.

- High Risk** - an area which has a chance of flooding of greater than 1 in 30 (3.3%) in any one year.
- Medium Risk** - an area which has a chance of flooding of greater than 1 in 100 (1.0%) in any one year.
- Low Risk** - an area which has a chance of flooding of greater than 1 in 1000 (0.1%) in any one year.
- Very Low Risk** - an area in which the risk is below 1 in 1000 (0.1%) in any one year.

Chance of flooding to the following depths at this property:

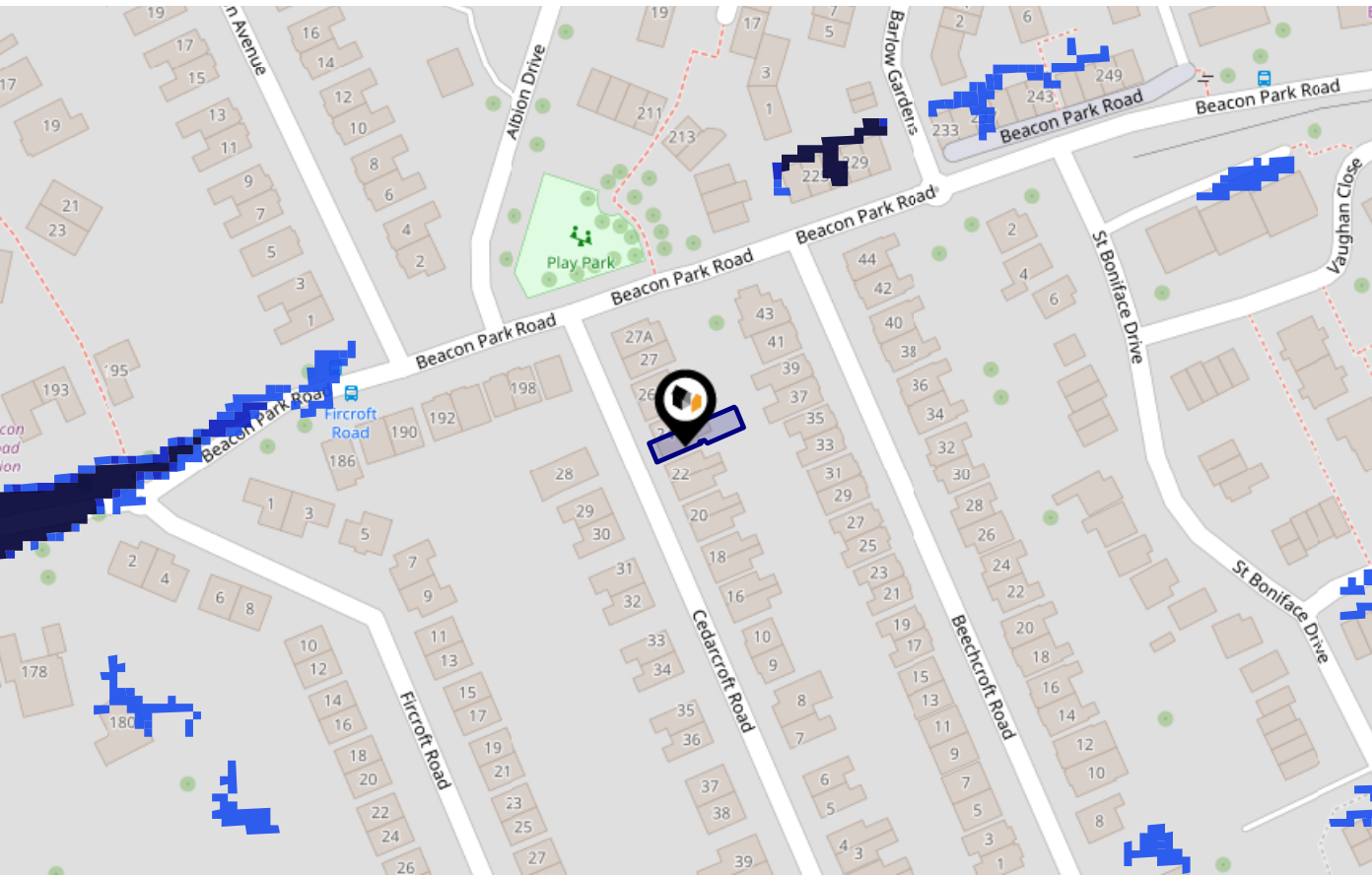


Flood Risk

Surface Water - Flood Risk



This map shows the chance of flooding where rainwater has nowhere to drain. This kind of flooding can occur far from rivers or seas.




Risk Rating: Very low

The map does not contain sufficient information for it to be used to determine flood risk to individual properties, but it does give you an indication of whether your area may be affected by surface water flooding at this risk level.

- High Risk** - an area which has a chance of flooding of greater than 1 in 30 (3.3%) in any one year.
- Medium Risk** - an area which has a chance of flooding of greater than 1 in 100 (1.0%) in any one year.
- Low Risk** - an area which has a chance of flooding of greater than 1 in 1000 (0.1%) in any one year.
- Very Low Risk** - an area in which the risk is below 1 in 1000 (0.1%) in any one year.

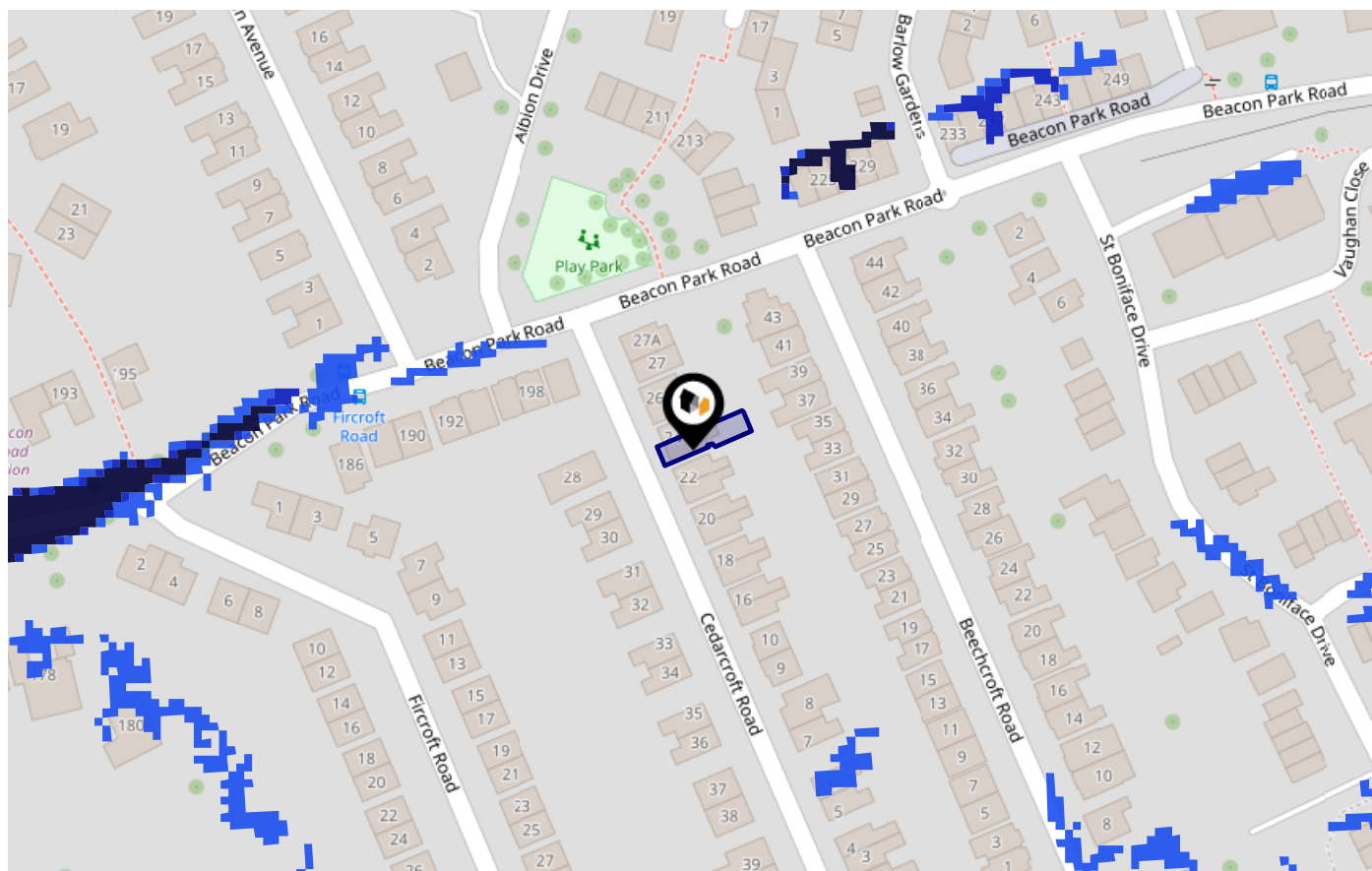
Chance of flooding to the following depths at this property:



Flood Risk

Surface Water - Climate Change

This map shows the future chance of flooding **between 2040 and 2060** where rainwater has nowhere to drain. This kind of flooding can occur far from rivers or seas. The government climate change models cannot predict exactly when the chance of flooding will go up. It could happen at any time during the time period.




Risk Rating: Very low

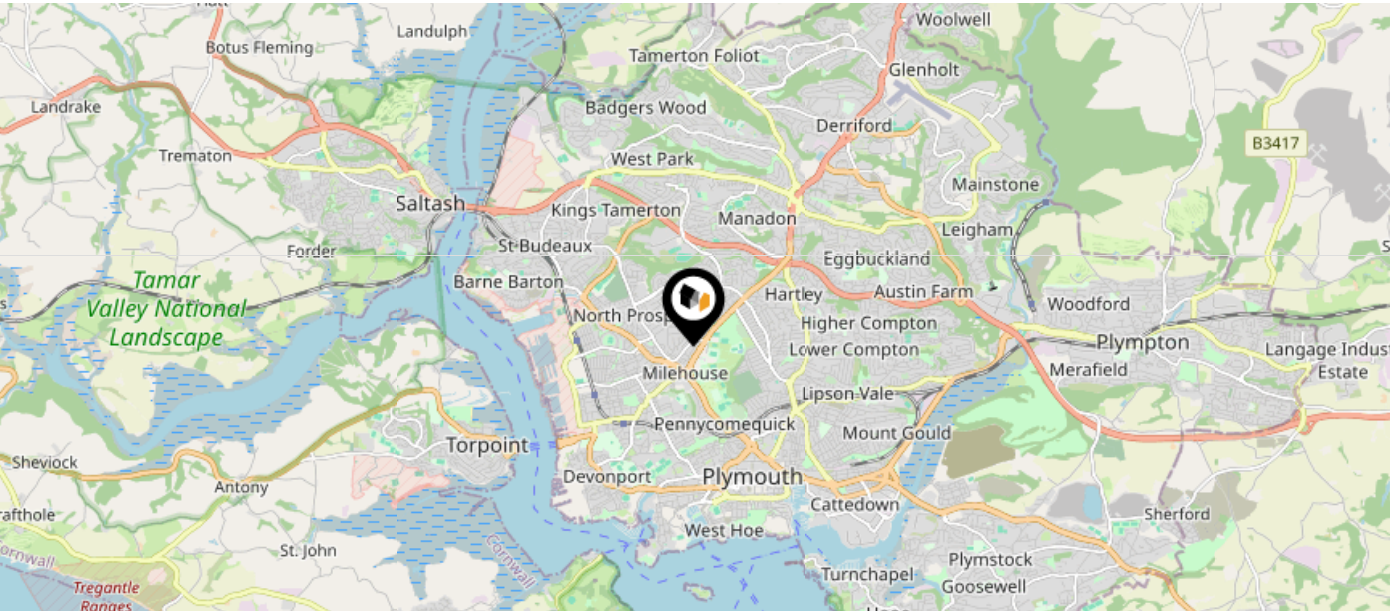
The map does not contain sufficient information for it to be used to determine flood risk to individual properties, but it does give you an indication of whether your area may be affected by surface water flooding at this risk level.

- High Risk** - an area which has a chance of flooding of greater than 1 in 30 (3.3%) in any one year.
- Medium Risk** - an area which has a chance of flooding of greater than 1 in 100 (1.0%) in any one year.
- Low Risk** - an area which has a chance of flooding of greater than 1 in 1000 (0.1%) in any one year.
- Very Low Risk** - an area in which the risk is below 1 in 1000 (0.1%) in any one year.

Chance of flooding to the following depths at this property:



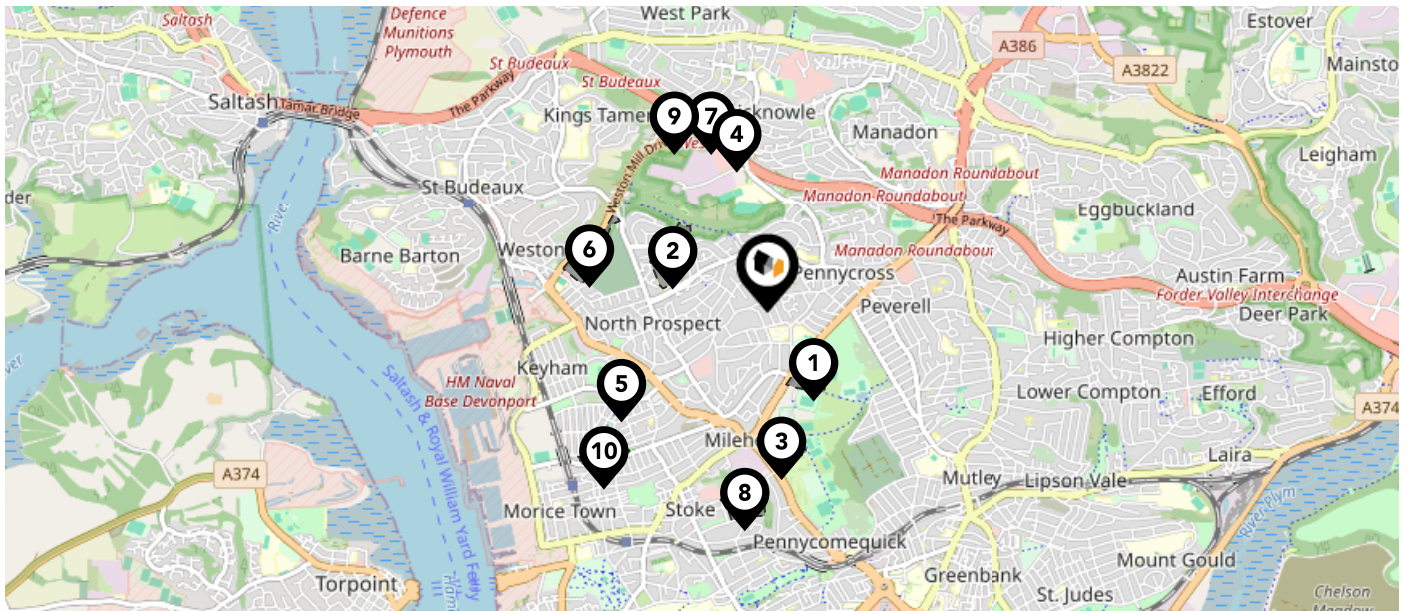
This map displays nearby areas that have been designated as Green Belt...



Nearby Green Belt Land

No data available.

This map displays the location of known landfill sites. Historic sites are where there is no environmental permit in force. Active sites are currently authorised by the Environment Agency under Environmental Permitting Regulations.



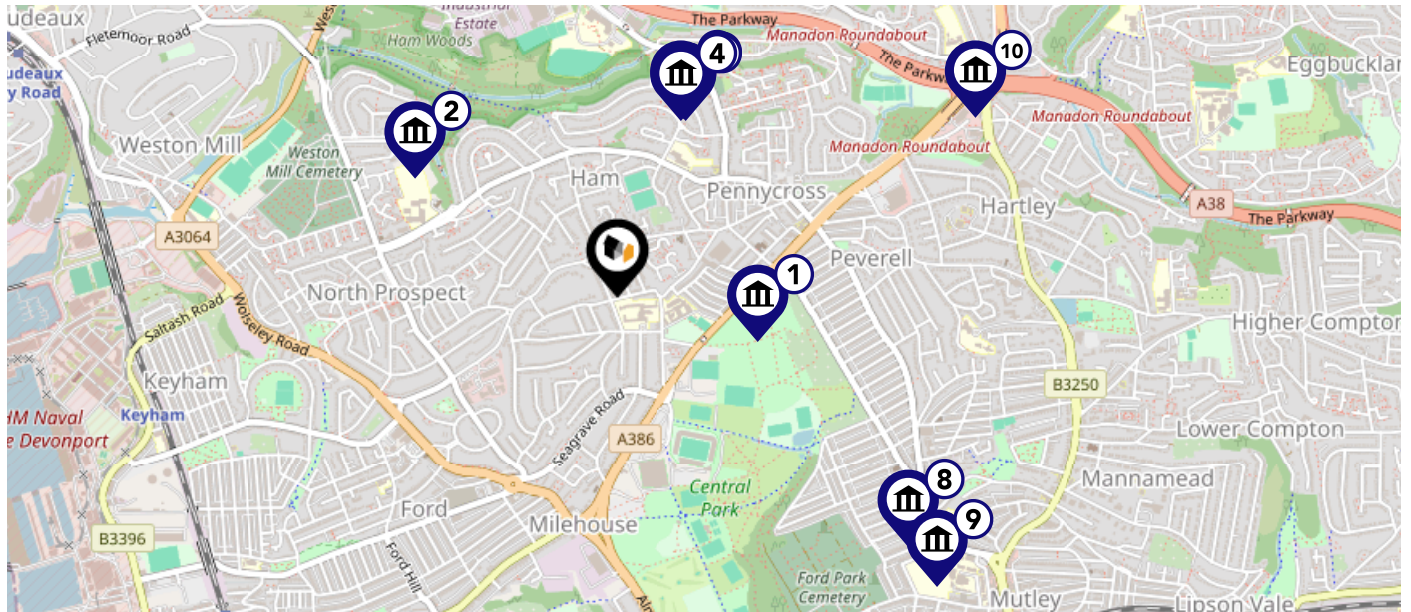
Nearby Landfill Sites











1	Peverell Cricket Ground-Peverell Cricket Ground, Plymouth	Historic Landfill	
2	Ham-Ham, Plymouth	Historic Landfill	
3	Central Park Milehouse-Central Park (Milehouse), Plymouth	Historic Landfill	
4	Honicknowle To March Mill-Honicknowle To March Mill, Plymouth	Historic Landfill	
5	Disused Railway Cutting-North Down, Devonport, Plymouth	Historic Landfill	
6	Weston Mill Playing Field-Weston Mill Playing Field, Plymouth	Historic Landfill	
7	Honicknowle Lane-Honicknowle Lane, Plymouth	Historic Landfill	
8	Stoke School Playing Field And Allotments-Stoke School Playing Field And Allotments, Plymouth	Historic Landfill	
9	Coombe Farm-A38 Parkway - Weston Mill Drive, Honicknowle, Plymouth	Historic Landfill	
10	Recreation Ground St Levan Ground And Alexandra Road-Recreation Ground, St Levan Road, Plymouth	Historic Landfill	

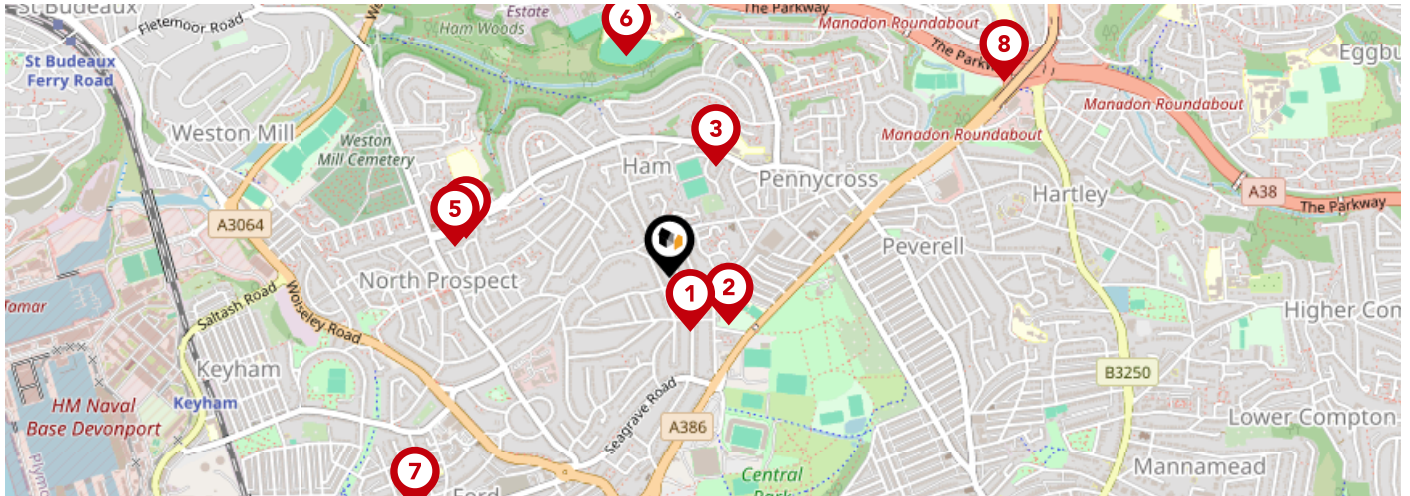
Maps

Listed Buildings

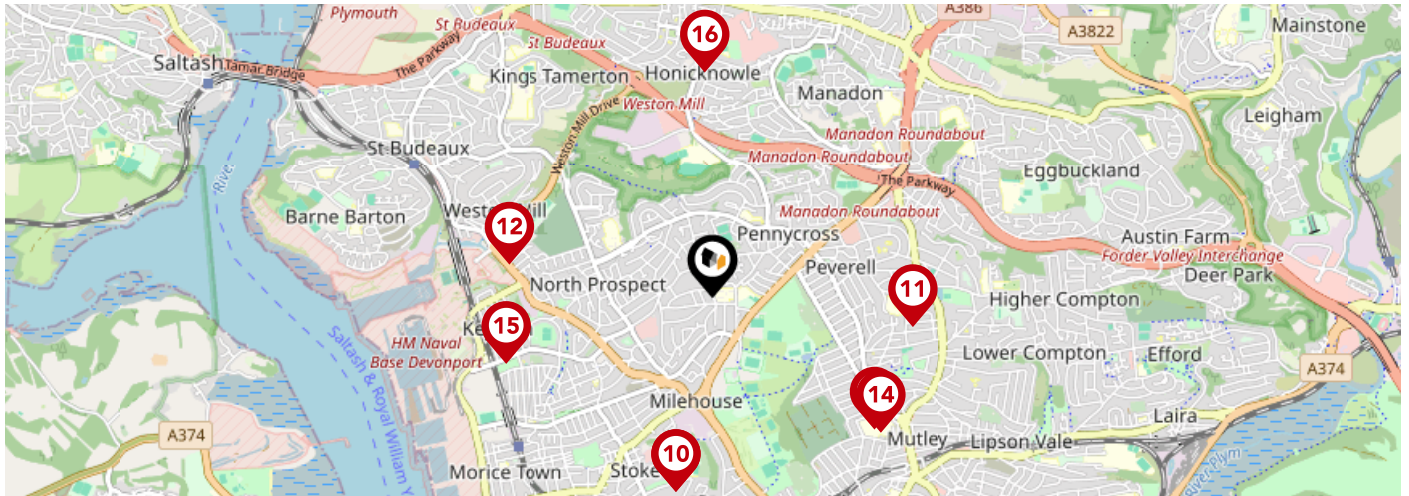
This map displays nearby listed buildings and protected structures, as well as their listed tier and distance from the target property...



Listed Buildings in the local district		Grade	Distance
	1386304 - Pounds House	Grade II	0.4 miles
	1386436 - Ham House	Grade II	0.5 miles
	1113334 - Haldene Tomb Approximately 6 Metres East Of Church Of St Pancras	Grade II	0.5 miles
	1113333 - Church Of St Pancras	Grade II	0.5 miles
	1113336 - Rundell Tomb Approximately 6 Metres North East Of Church Of St Pancras	Grade II	0.5 miles
	1113337 - Two Chest Tombs Approximately 6 Metres North Of Church Of St Pancras	Grade II	0.5 miles
	1113335 - Nelson Tombs Approximately 8 Metres East Of Church Of St Pancras	Grade II	0.5 miles
	1322003 - Church Of St Gabriel	Grade II	0.9 miles
	1322004 - Plymouth College	Grade II	1.0 miles
	1386314 - Widey Lodge Gate Piers Relocated On Pedestrian Bridge At Manadon Flyover	Grade II	1.0 miles

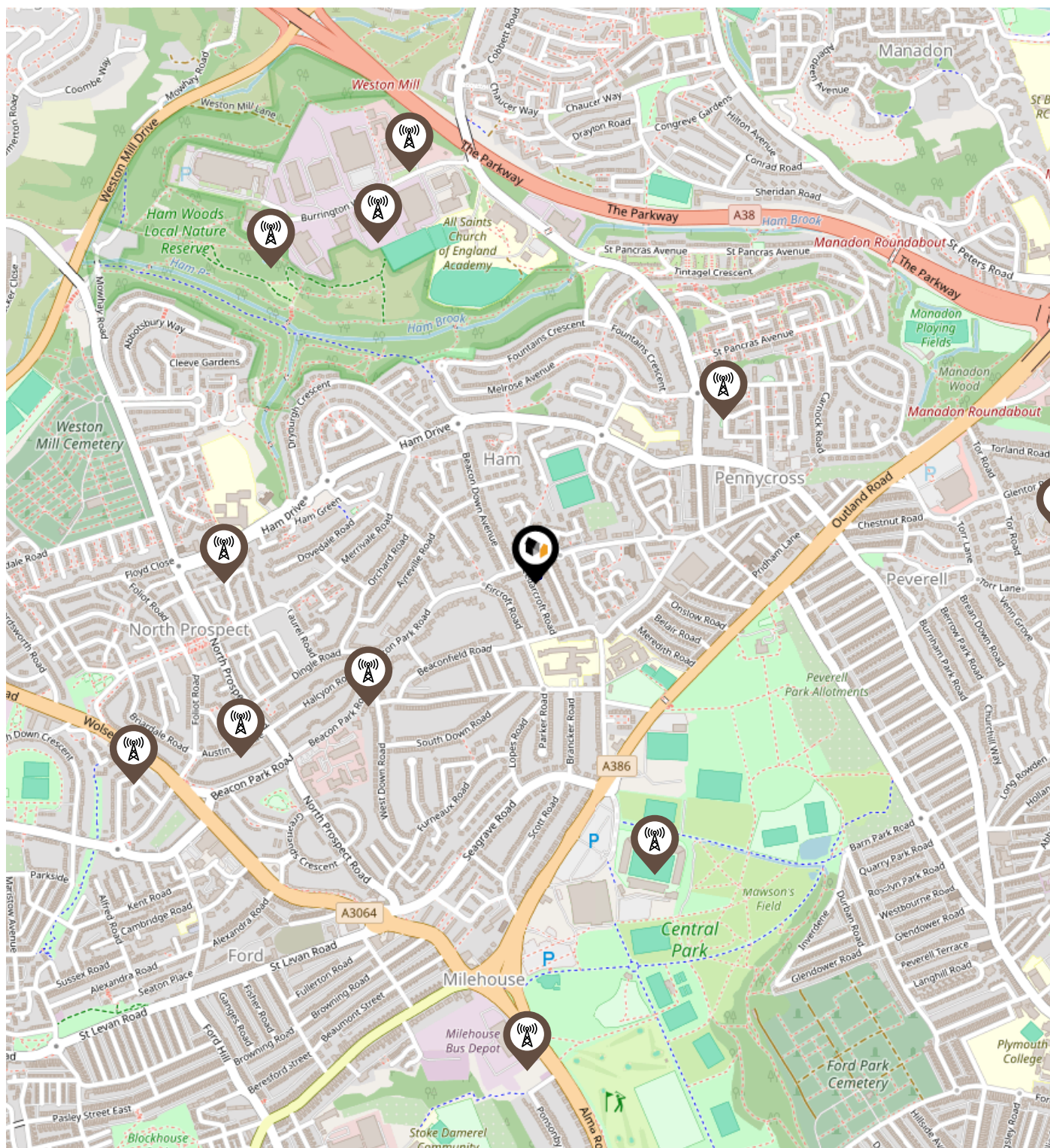


		Nursery	Primary	Secondary	College	Private
1	Montpelier Primary School Ofsted Rating: Good Pupils: 652 Distance:0.14	<input type="checkbox"/>	<input checked="" type="checkbox"/>	<input type="checkbox"/>	<input type="checkbox"/>	<input type="checkbox"/>
2	Devonport High School for Girls Ofsted Rating: Good Pupils: 860 Distance:0.18	<input type="checkbox"/>	<input type="checkbox"/>	<input checked="" type="checkbox"/>	<input type="checkbox"/>	<input type="checkbox"/>
3	Pennycross Primary School Ofsted Rating: Good Pupils: 403 Distance:0.28	<input type="checkbox"/>	<input checked="" type="checkbox"/>	<input type="checkbox"/>	<input type="checkbox"/>	<input type="checkbox"/>
4	Ham Drive Nursery School and Day Care Ofsted Rating: Good Pupils: 78 Distance:0.49	<input checked="" type="checkbox"/>	<input type="checkbox"/>	<input type="checkbox"/>	<input type="checkbox"/>	<input type="checkbox"/>
5	Mayflower Academy Ofsted Rating: Outstanding Pupils: 458 Distance:0.51	<input type="checkbox"/>	<input checked="" type="checkbox"/>	<input type="checkbox"/>	<input type="checkbox"/>	<input type="checkbox"/>
6	All Saints Church of England Academy Ofsted Rating: Good Pupils: 616 Distance:0.53	<input type="checkbox"/>	<input type="checkbox"/>	<input checked="" type="checkbox"/>	<input type="checkbox"/>	<input type="checkbox"/>
7	Ford Primary School Ofsted Rating: Requires improvement Pupils: 214 Distance:0.81	<input type="checkbox"/>	<input checked="" type="checkbox"/>	<input type="checkbox"/>	<input type="checkbox"/>	<input type="checkbox"/>
8	Manadon Vale Primary School Ofsted Rating: Good Pupils: 416 Distance:0.92	<input type="checkbox"/>	<input checked="" type="checkbox"/>	<input type="checkbox"/>	<input type="checkbox"/>	<input type="checkbox"/>





		Nursery	Primary	Secondary	College	Private
9	Scott Medical and Healthcare College Ofsted Rating: Good Pupils: 233 Distance:0.93	<input type="checkbox"/>	<input type="checkbox"/>	<input checked="" type="checkbox"/>	<input type="checkbox"/>	<input type="checkbox"/>
10	Stoke Damerel Community College Ofsted Rating: Good Pupils: 1301 Distance:0.93	<input type="checkbox"/>	<input type="checkbox"/>	<input checked="" type="checkbox"/>	<input type="checkbox"/>	<input type="checkbox"/>
11	King's School Ofsted Rating: Not Rated Pupils: 298 Distance:0.95	<input type="checkbox"/>	<input checked="" type="checkbox"/>	<input type="checkbox"/>	<input type="checkbox"/>	<input type="checkbox"/>
12	Weston Mill Community Primary Academy Ofsted Rating: Good Pupils: 211 Distance:0.97	<input type="checkbox"/>	<input checked="" type="checkbox"/>	<input type="checkbox"/>	<input type="checkbox"/>	<input type="checkbox"/>
13	Hyde Park Junior School Ofsted Rating: Good Pupils: 355 Distance:0.98	<input type="checkbox"/>	<input checked="" type="checkbox"/>	<input type="checkbox"/>	<input type="checkbox"/>	<input type="checkbox"/>
14	Hyde Park Infants' School Ofsted Rating: Not Rated Pupils: 243 Distance:1.01	<input type="checkbox"/>	<input checked="" type="checkbox"/>	<input type="checkbox"/>	<input type="checkbox"/>	<input type="checkbox"/>
15	Keyham Barton Catholic Primary School Ofsted Rating: Good Pupils: 146 Distance:1.03	<input type="checkbox"/>	<input checked="" type="checkbox"/>	<input type="checkbox"/>	<input type="checkbox"/>	<input type="checkbox"/>
16	Shakespeare Primary School Ofsted Rating: Requires improvement Pupils: 410 Distance:1.07	<input type="checkbox"/>	<input checked="" type="checkbox"/>	<input type="checkbox"/>	<input type="checkbox"/>	<input type="checkbox"/>

Local Area Masts & Pylons

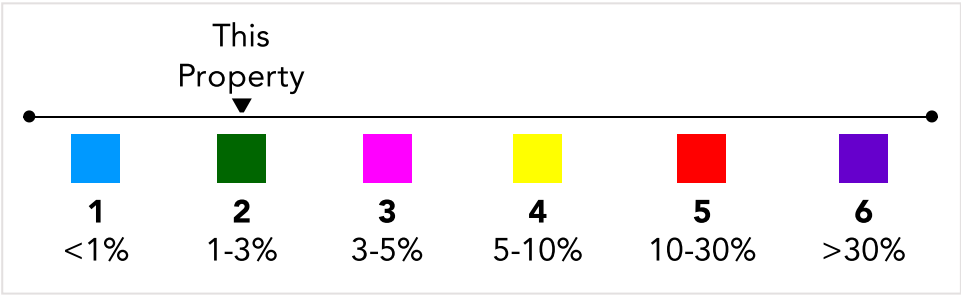
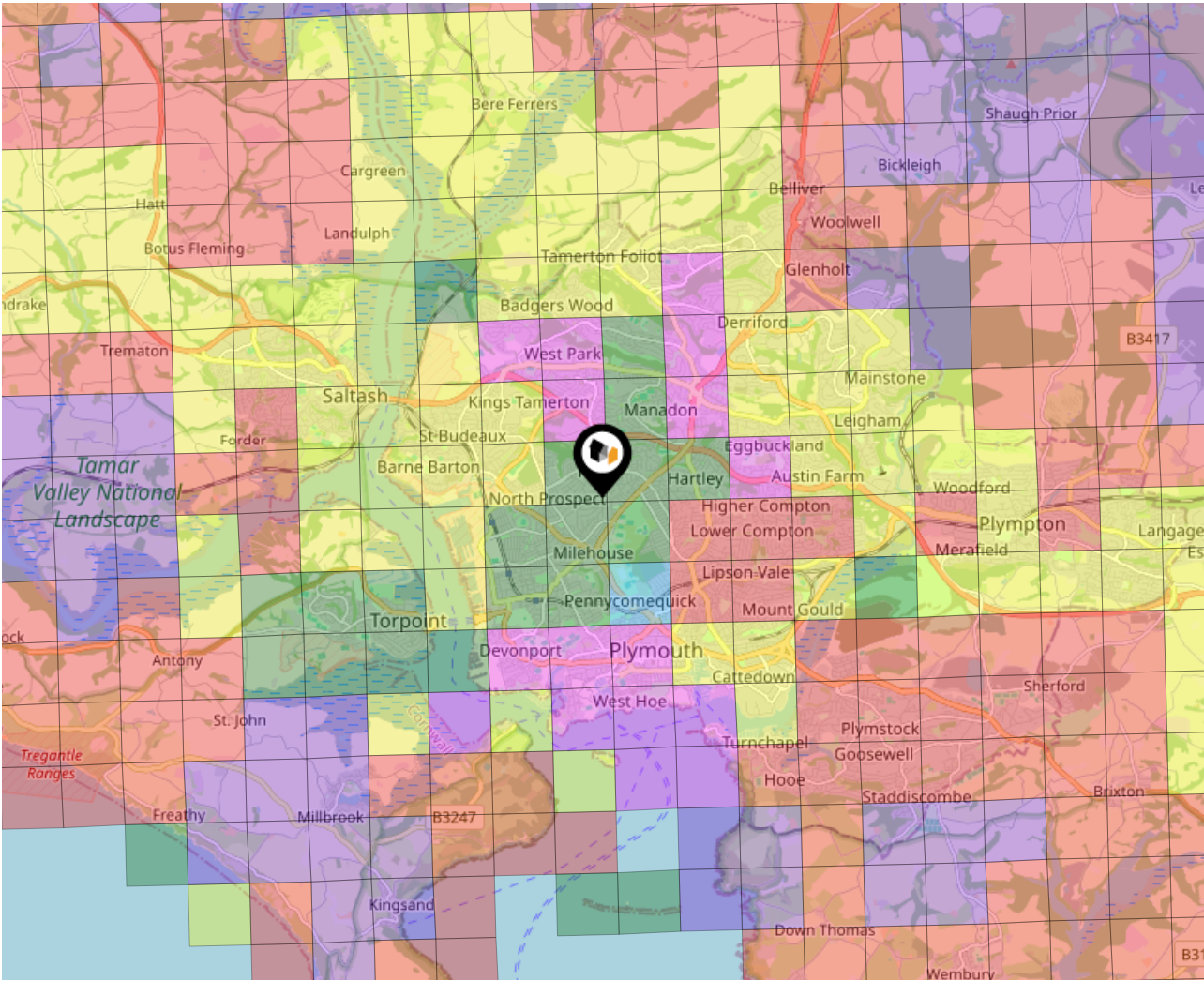


Key:

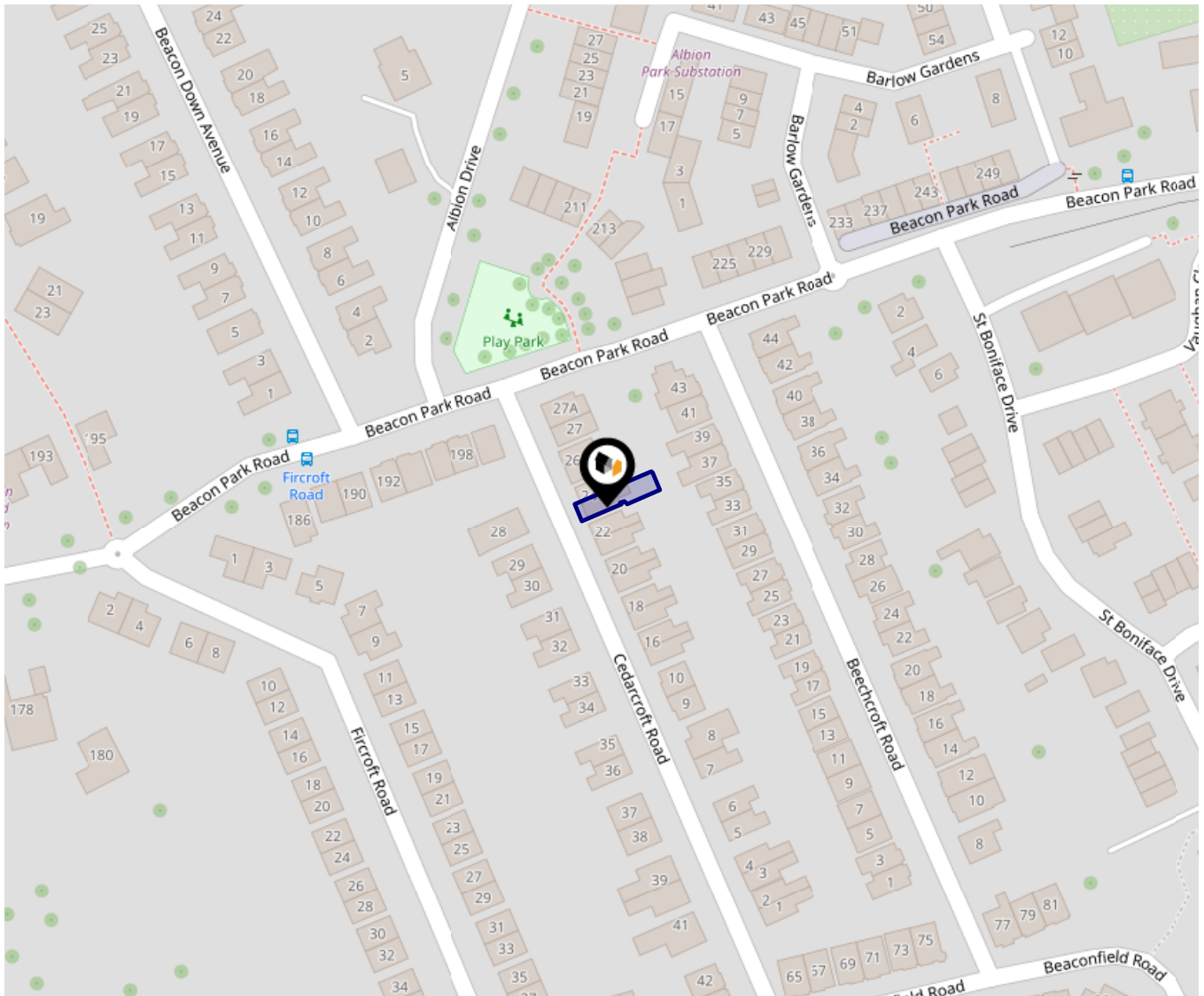
-  Power Pylons
-  Communication Masts

What is Radon?

Radon is a natural radioactive gas, which enters buildings from the ground. Exposure to high concentrations increases the risk of lung cancer. The UK Health Security Agency (UKHSA) recommends that radon levels should be reduced in homes where the annual average is at or above 200 becquerels per cubic metre (200 Bq/m³).



Local Area Road Noise



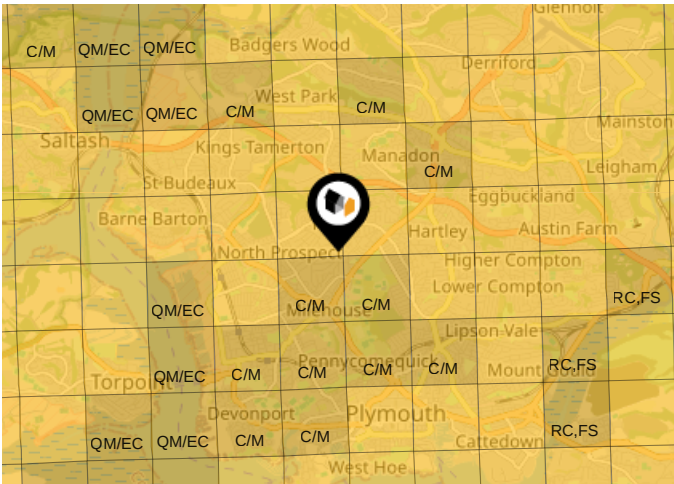
This data indicates the level of noise according to the strategic noise mapping of road sources within areas with a population of at least 100,000 people (agglomerations) and along major traffic routes. This indicates a 24 hour annual average noise level with separate weightings for the evening and night periods.

Noise levels are modelled on a 10m grid at a receptor height of 4m above ground, polygons are then produced by merging neighbouring cells within the following noise classes:

- 75.0+ dB
- 70.0-74.9 dB
- 65.0-69.9 dB
- 60.0-64.9 dB
- 55.0-59.9 dB

Ground Composition for this Address (Surrounding square kilometer zone around property)

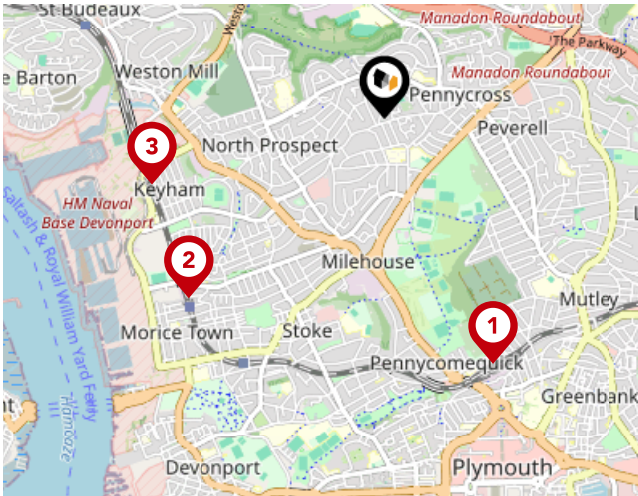
Carbon Content:	NONE	Soil Texture:	SILTY LOAM
Parent Material Grain:	ARGILLACEOUS	Soil Depth:	INTERMEDIATE-SHALLOW
Soil Group:	MEDIUM(SILTY)		



Primary Classifications (Most Common Clay Types)

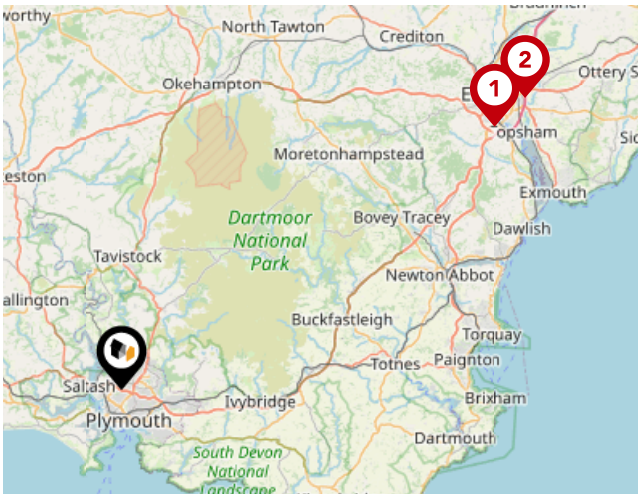
C/M	Claystone / Mudstone
FPC,S	Floodplain Clay, Sand / Gravel
FC,S	Fluvial Clays & Silts
FC,S,G	Fluvial Clays, Silts, Sands & Gravel
PM/EC	Prequaternary Marine / Estuarine Clay / Silt
QM/EC	Quaternary Marine / Estuarine Clay / Silt
RC	Residual Clay
RC/LL	Residual Clay & Loamy Loess
RC,S	River Clay & Silt
RC,FS	Riverine Clay & Floodplain Sands and Gravel
RC,FL	Riverine Clay & Fluvial Sands and Gravel
TC	Terrace Clay
TC/LL	Terrace Clay & Loamy Loess

Area Transport (National)



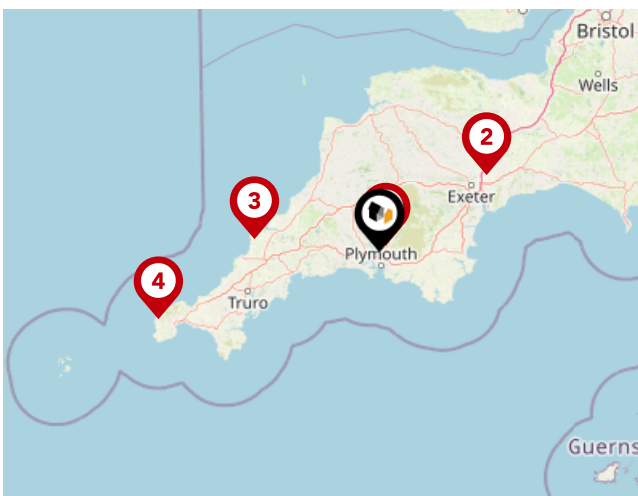
National Rail Stations

Pin	Name	Distance
1	Plymouth Rail Station	1.27 miles
2	Dockyard (Plymouth) Rail Station	1.26 miles
3	Keyham Rail Station	1.14 miles



Trunk Roads/Motorways

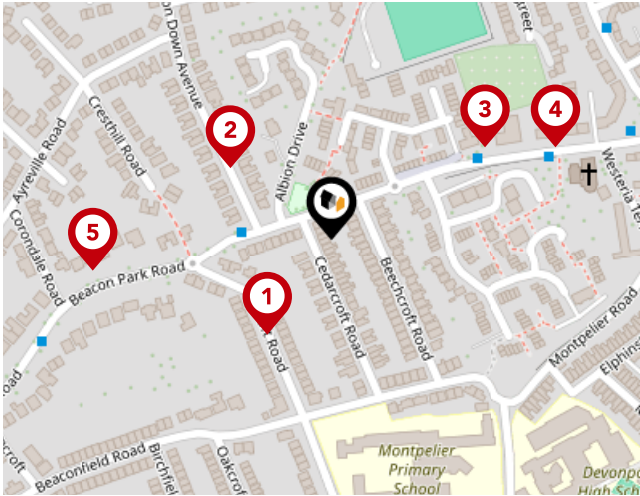
Pin	Name	Distance
1	M5 J31	34.37 miles
2	M5 J30	37.49 miles



Airports/Helipads

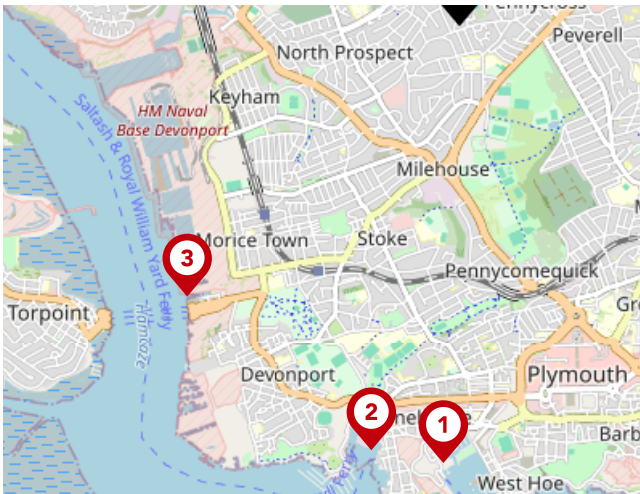
Pin	Name	Distance
1	Glenholt	2.76 miles
2	Exeter Airport	39.93 miles
3	St Mawgan	37.65 miles
4	Joppa	69.89 miles

Area Transport (Local)



Bus Stops/Stations

Pin	Name	Distance
1	Beaconfield Road	0.07 miles
2	Beacon Down Avenue	0.07 miles
3	St Boniface Drive	0.11 miles
4	Westeria Terrace	0.14 miles
5	Corondale Road	0.14 miles



Ferry Terminals

Pin	Name	Distance
1	Plymouth Ferry Terminal	2.06 miles
2	Plymouth Stonehouse Ferry Terminal	2.05 miles
3	Devonport Ferry Terminal	1.81 miles

Important - Please Read

These particulars do not constitute any part of an offer or contract. All statements in these details are made without liability on the part of or the seller.

They should not be relied upon as a statement or representation of fact and, although believed to be correct, are not guaranteed and form no part of an offer or contract. Any intending buyers must satisfy themselves as to their correctness.

Please note that all appliances and heating systems are not tested by and therefore no warranties can be given as to their good working order.

Data Quality

We are committed to comprehensive property data being made available upfront to make the home buying and selling process quicker, easier and cheaper. This is why we have partnered with Sprift, the UK's leading supplier of property-specific data.



Contains public sector information licensed under the Open Government License v3.0

The information contained within this report is for general information purposes only.

Sprift Technologies Ltd aggregate this data from a wide variety of sources and while we endeavour to keep the information up to date and correct, we make no representations or warranties of any kind, express or implied, about the completeness, accuracy, reliability, of the information or related graphics contained within this report for any purpose.

Any reliance you place on such information is therefore strictly at your own risk. In no event will we be liable for any loss or damage including without limitation, indirect or consequential loss or damage, or any loss or damage whatsoever arising from loss of data or profits arising out of, or in connection with, the use of this report.



6 The Broadway Plymstock Plymouth PL9
7AU
01752 456000
plymstock@langtownandcountry.com
www.langtownandcountry.com

