




See More Online

KFB: Key Facts For Buyers

A Guide to This Property & the Local Area

Wednesday 07th May 2025



JACKSON CLOSE, PLYMOUTH, PL5

Lang Town & Country

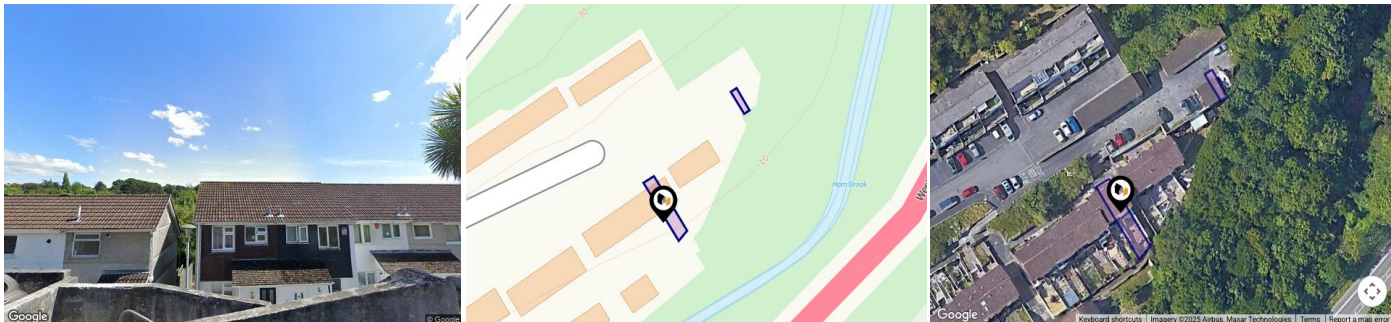
6 The Broadway Plymstock Plymouth PL9 7AU

01752 456000

Natalie@langtownandcountry.com

www.langtownandcountry.com





Property

Type:	Terraced	Tenure:	Freehold
Bedrooms:	2		
Floor Area:	624 ft ² / 58 m ²		
Plot Area:	0.02 acres		
Year Built :	1967-1975		
Council Tax :	Band A		
Annual Estimate:	£1,550		
Title Number:	DN114943		

Local Area

Local Authority:	City of plymouth
Conservation Area:	No
Flood Risk:	
• Rivers & Seas	Very low
• Surface Water	Very low

Estimated Broadband Speeds

(Standard - Superfast - Ultrafast)

9 mb/s	35 mb/s	1000 mb/s
		

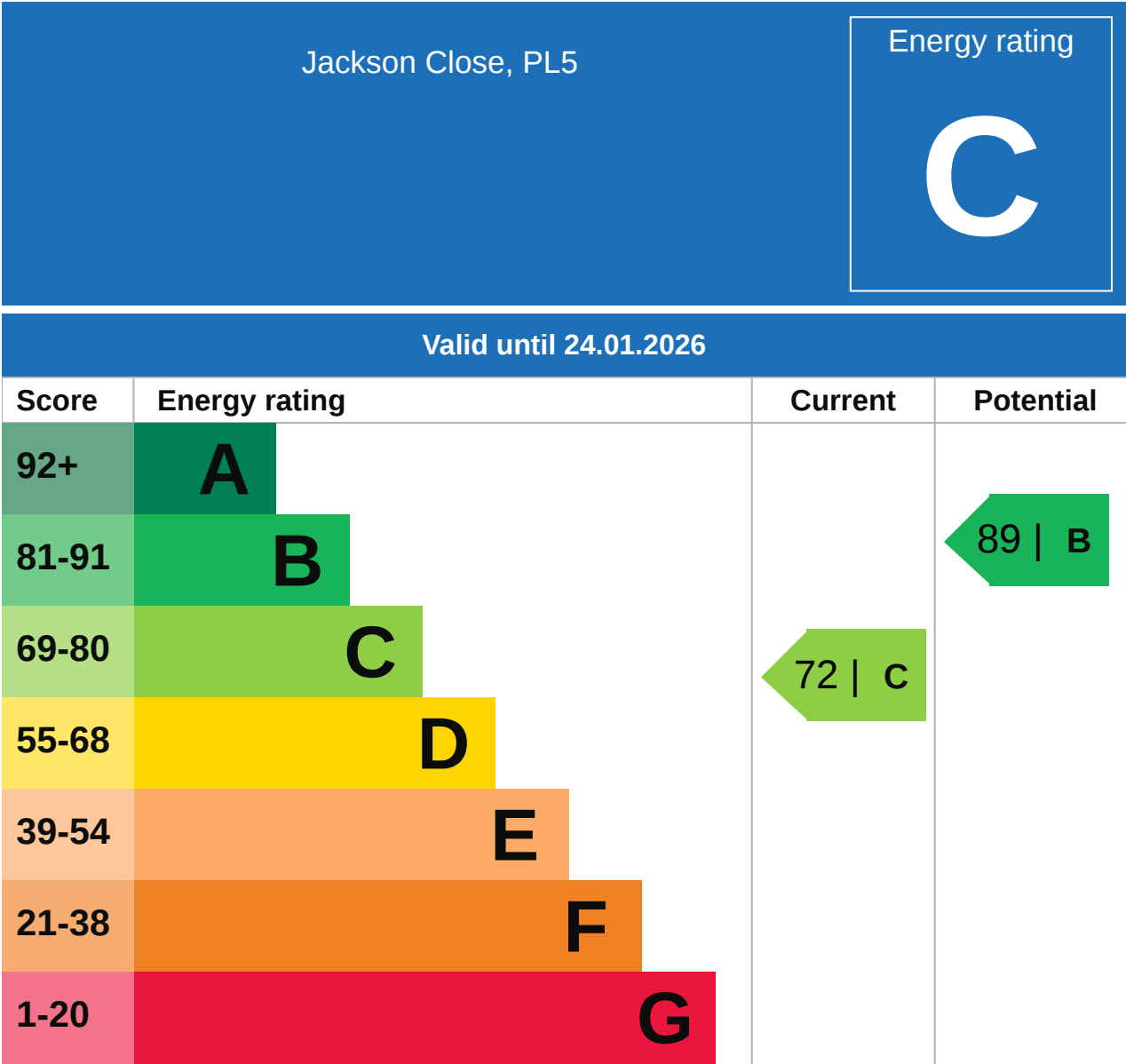
Mobile Coverage:

(based on calls indoors)



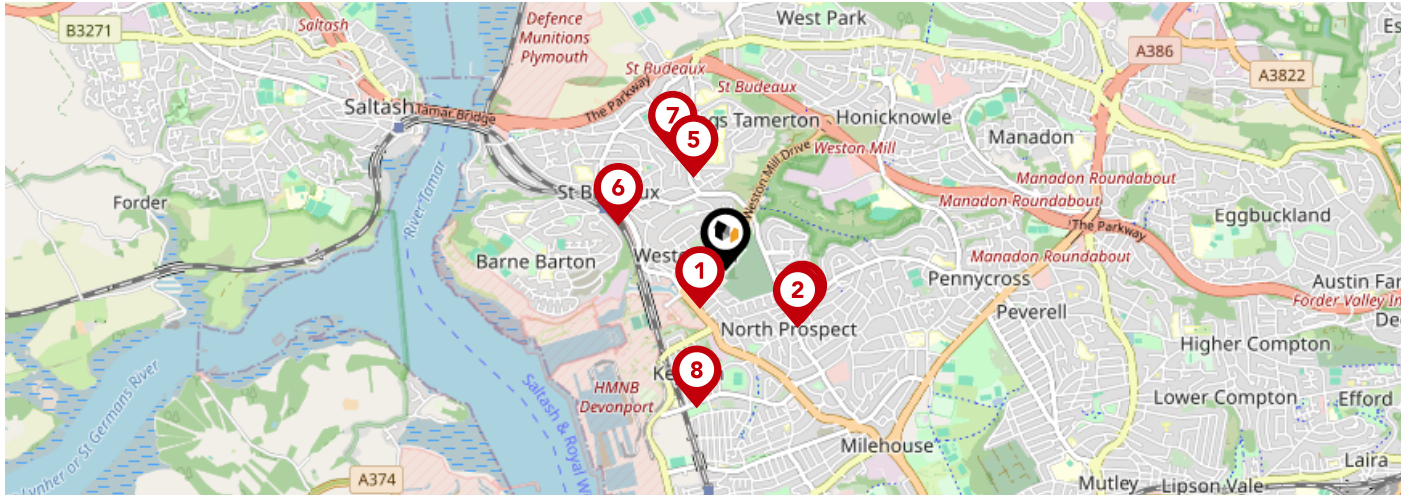
Satellite/Fibre TV Availability:



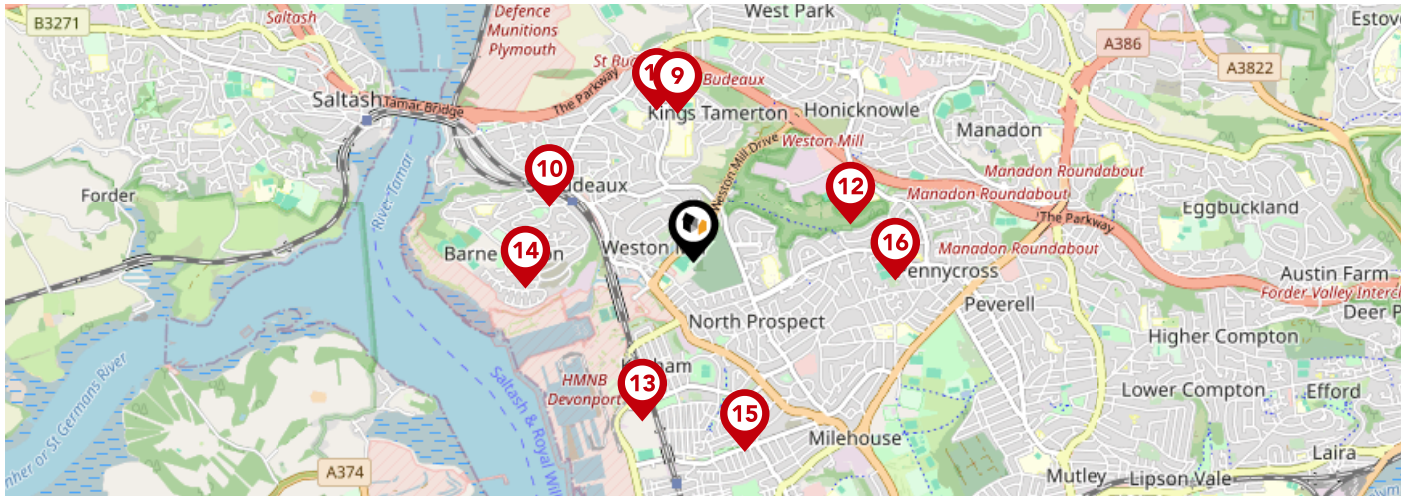


Additional EPC Data

Property Type:	House
Build Form:	End-Terrace
Transaction Type:	Marketed sale
Energy Tariff:	Single
Main Fuel:	Mains gas (not community)
Main Gas:	Yes
Flat Top Storey:	No
Top Storey:	0
Glazing Type:	Double glazing installed during or after 2002
Previous Extension:	1
Open Fireplace:	0
Ventilation:	Natural
Walls:	Cavity wall, filled cavity
Walls Energy:	Good
Roof:	Pitched, 200 mm loft insulation
Roof Energy:	Good
Main Heating:	Boiler and radiators, mains gas
Main Heating Controls:	Programmer, room thermostat and TRVs
Hot Water System:	From main system
Hot Water Energy Efficiency:	Good
Lighting:	Low energy lighting in 50% of fixed outlets
Floors:	Suspended, no insulation (assumed)
Total Floor Area:	58 m ²

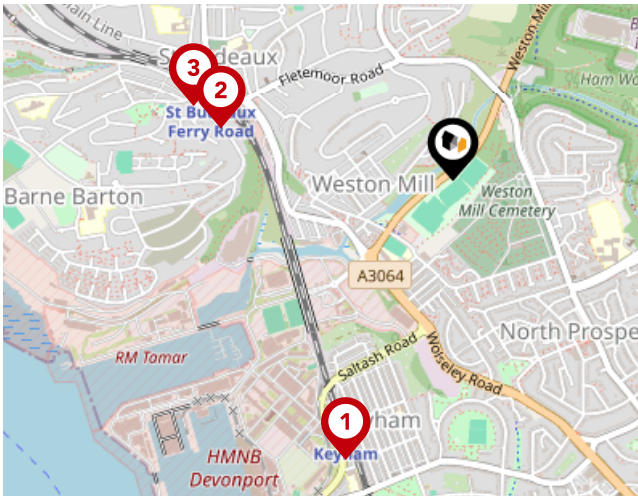


		Nursery	Primary	Secondary	College	Private
1	Weston Mill Community Primary Academy Ofsted Rating: Good Pupils: 211 Distance:0.22	<input type="checkbox"/>	<input checked="" type="checkbox"/>	<input type="checkbox"/>	<input type="checkbox"/>	<input type="checkbox"/>
2	Mayflower Academy Ofsted Rating: Outstanding Pupils: 458 Distance:0.44	<input type="checkbox"/>	<input checked="" type="checkbox"/>	<input type="checkbox"/>	<input type="checkbox"/>	<input type="checkbox"/>
3	Ham Drive Nursery School and Day Care Ofsted Rating: Good Pupils: 78 Distance:0.44	<input checked="" type="checkbox"/>	<input type="checkbox"/>	<input type="checkbox"/>	<input type="checkbox"/>	<input type="checkbox"/>
4	Marine Academy Primary Ofsted Rating: Outstanding Pupils: 507 Distance:0.46	<input type="checkbox"/>	<input checked="" type="checkbox"/>	<input type="checkbox"/>	<input type="checkbox"/>	<input type="checkbox"/>
5	Marine Academy Plymouth Ofsted Rating: Good Pupils: 973 Distance:0.46	<input type="checkbox"/>	<input type="checkbox"/>	<input checked="" type="checkbox"/>	<input type="checkbox"/>	<input type="checkbox"/>
6	Victoria Road Primary Ofsted Rating: Good Pupils: 212 Distance:0.55	<input type="checkbox"/>	<input checked="" type="checkbox"/>	<input type="checkbox"/>	<input type="checkbox"/>	<input type="checkbox"/>
7	Mount Tamar School Ofsted Rating: Not Rated Pupils: 106 Distance:0.6	<input type="checkbox"/>	<input type="checkbox"/>	<input checked="" type="checkbox"/>	<input type="checkbox"/>	<input type="checkbox"/>
8	Keyham Barton Catholic Primary School Ofsted Rating: Good Pupils: 146 Distance:0.67	<input type="checkbox"/>	<input checked="" type="checkbox"/>	<input type="checkbox"/>	<input type="checkbox"/>	<input type="checkbox"/>






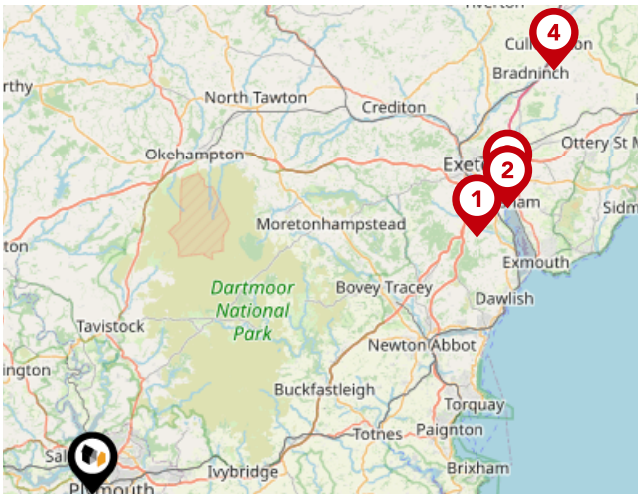
		Nursery	Primary	Secondary	College	Private
9	St Budeaux CofE Primary Academy Ofsted Rating: Good Pupils: 106 Distance:0.7	<input type="checkbox"/>	<input checked="" type="checkbox"/>	<input type="checkbox"/>	<input type="checkbox"/>	<input type="checkbox"/>
10	St Paul's Roman Catholic Primary School Ofsted Rating: Good Pupils: 158 Distance:0.73	<input type="checkbox"/>	<input checked="" type="checkbox"/>	<input type="checkbox"/>	<input type="checkbox"/>	<input type="checkbox"/>
11	Plaistow Hill Primary and Nursery School Ofsted Rating: Good Pupils: 130 Distance:0.74	<input type="checkbox"/>	<input checked="" type="checkbox"/>	<input type="checkbox"/>	<input type="checkbox"/>	<input type="checkbox"/>
12	All Saints Church of England Academy Ofsted Rating: Good Pupils: 616 Distance:0.76	<input type="checkbox"/>	<input type="checkbox"/>	<input checked="" type="checkbox"/>	<input type="checkbox"/>	<input type="checkbox"/>
13	Drake Primary Academy Ofsted Rating: Good Pupils: 173 Distance:0.79	<input type="checkbox"/>	<input checked="" type="checkbox"/>	<input type="checkbox"/>	<input type="checkbox"/>	<input type="checkbox"/>
14	Riverside Community Primary School Ofsted Rating: Good Pupils: 445 Distance:0.81	<input type="checkbox"/>	<input checked="" type="checkbox"/>	<input type="checkbox"/>	<input type="checkbox"/>	<input type="checkbox"/>
15	Ford Primary School Ofsted Rating: Requires improvement Pupils: 214 Distance:0.93	<input type="checkbox"/>	<input checked="" type="checkbox"/>	<input type="checkbox"/>	<input type="checkbox"/>	<input type="checkbox"/>
16	Pennycross Primary School Ofsted Rating: Good Pupils: 403 Distance:0.96	<input type="checkbox"/>	<input checked="" type="checkbox"/>	<input type="checkbox"/>	<input type="checkbox"/>	<input type="checkbox"/>

Area Transport (National)







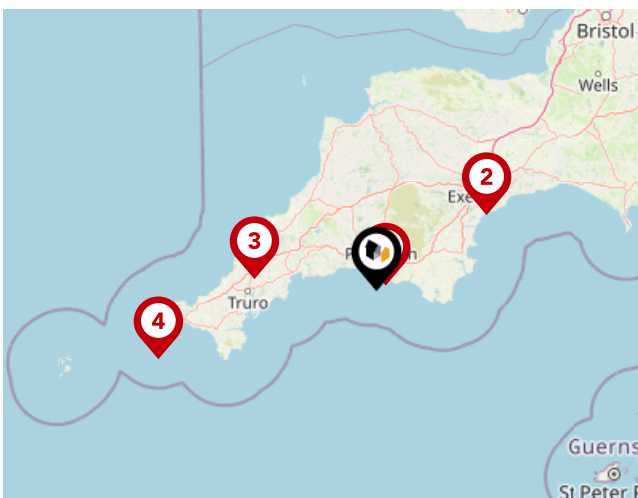
National Rail Stations

Pin	Name	Distance
	Keyham Rail Station	0.7 miles
	St Budeaux Ferry Road Rail Station	0.56 miles
	St Budeaux Victoria Road Rail Station	0.64 miles







Trunk Roads/Motorways

Pin	Name	Distance
	M5 J31	34.86 miles
	M5 J30	37.98 miles
	M5 J29	38.7 miles
	M5 J28	47.13 miles

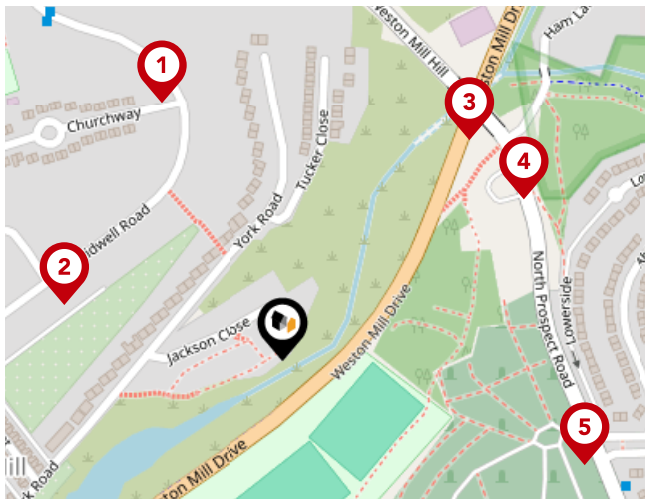


Airports/Helipads

Pin	Name	Distance
	Glenholt	3.24 miles
	Exeter Airport	40.42 miles
	St Mawgan	36.78 miles
	Joppa	69.18 miles

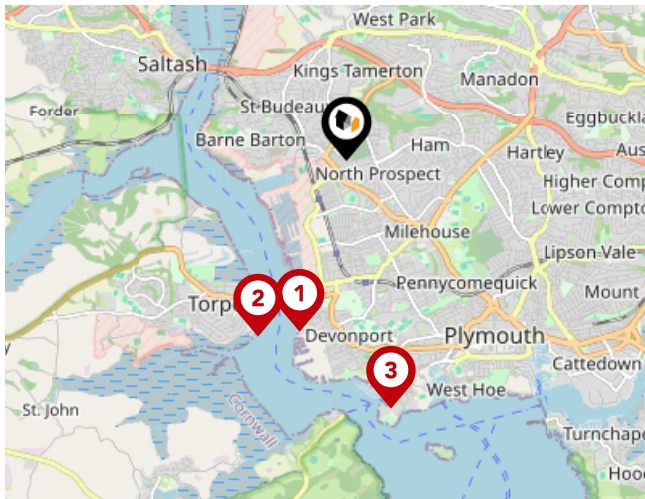
Area

Transport (Local)



Bus Stops/Stations

Pin	Name	Distance
1	Church Way Top	0.17 miles
2	Church Way Bottom	0.13 miles
3	Weston Mill Hill Flyover	0.17 miles
4	Mowhay Road	0.17 miles
5	Weston Mill Cemetery	0.19 miles



Ferry Terminals

Pin	Name	Distance
1	Devonport Ferry Terminal	1.68 miles
2	Torpoint Ferry Terminal	1.87 miles
3	Plymouth Stonehouse Ferry Terminal	2.39 miles

Important - Please Read

These particulars do not constitute any part of an offer or contract. All statements in these details are made without liability on the part of Lang Town & Country or the seller.

They should not be relied upon as a statement or representation of fact and, although believed to be correct, are not guaranteed and form no part of an offer or contract. Any intending buyers must satisfy themselves as to their correctness.

Please note that all appliances and heating systems are not tested by Lang Town & Country and therefore no warranties can be given as to their good working order.

Lang Town & Country

Data Quality

We are committed to comprehensive property data being made available upfront to make the home buying and selling process quicker, easier and cheaper. This is why we have partnered with Sprift, the UK's leading supplier of property-specific data.



Contains public sector information licensed under the Open Government License v3.0

The information contained within this report is for general information purposes only and to act as a guide to the best way to market your property for the asking price.

Sprift Technologies Ltd aggregate this data from a wide variety of sources and while we endeavour to keep the information up to date and correct, we make no representations or warranties of any kind, express or implied, about the completeness, accuracy, reliability, of the information or related graphics contained within this report for any purpose.

Any reliance you place on such information is therefore strictly at your own risk. In no event will we be liable for any loss or damage including without limitation, indirect or consequential loss or damage, or any loss or damage whatsoever arising from loss of data or profits arising out of, or in connection with, the use of this report.



Lang Town & Country

6 The Broadway Plymstock Plymouth PL9

7AU

01752 456000

Natalie@langtownandcountry.com

www.langtownandcountry.com

