



See More Online

# KFB: Key Facts For Buyers

A Guide to This Property & the Local Area

Friday 21<sup>st</sup> March 2025



**LLANTILLIO DRIVE, PLYMOUTH, PL2**

## Lang Town & Country


6 The Broadway Plymstock Plymouth PL9 7AU

01752 456000

Natalie@langtownandcountry.com

www.langtownandcountry.com



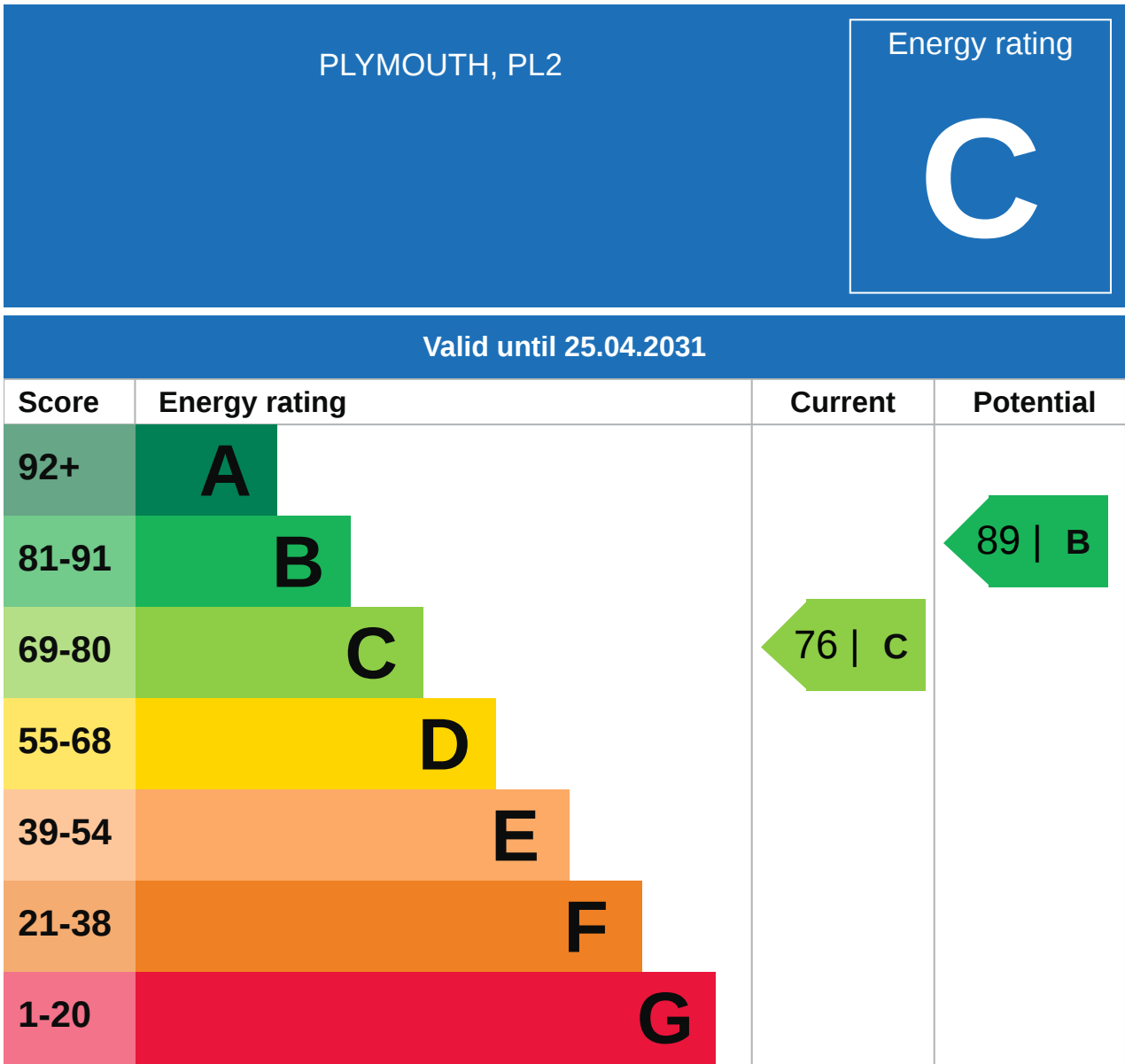


## Property

Type:	Semi-Detached	Tenure:	Freehold
Bedrooms:	3		
Floor Area:	796 ft <sup>2</sup> / 74 m <sup>2</sup>		
Plot Area:	0.07 acres		
Year Built :	2006		
Council Tax :	Band C		
Annual Estimate:	£1,969		
Title Number:	DN545511		

## Local Area

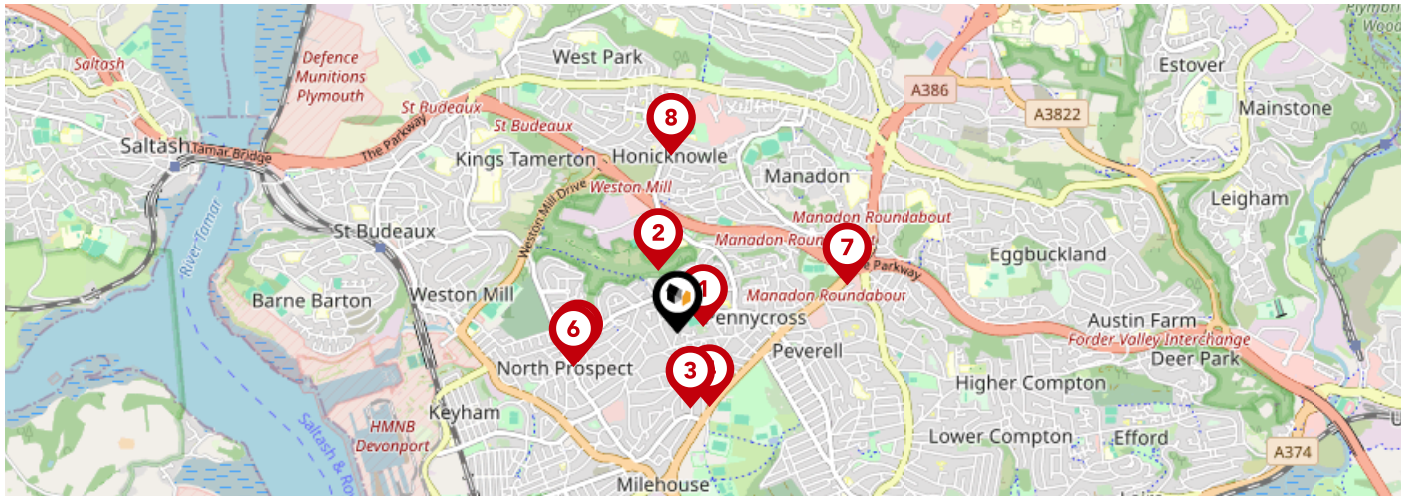
Local Authority:	City of plymouth	Estimated Broadband Speeds	
Conservation Area:	No	(Standard - Superfast - Ultrafast)	
Flood Risk:			
• Rivers & Seas	Very low	7	1800
• Surface Water	Very low	mb/s	mb/s
Mobile Coverage:		Satellite/Fibre TV Availability:	
(based on calls indoors)			



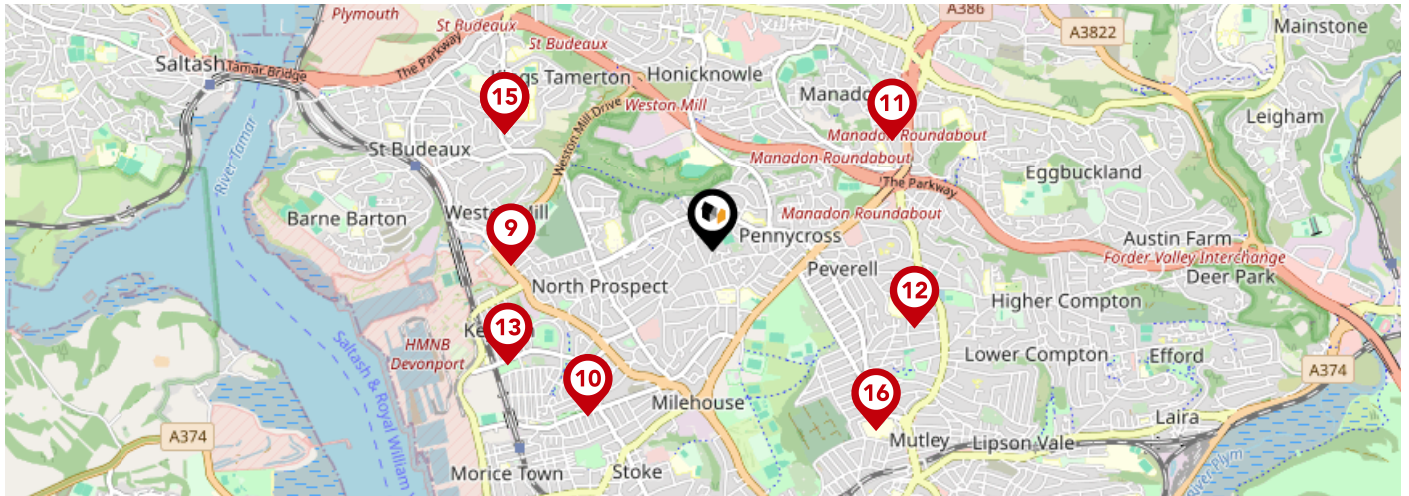
## Additional EPC Data

<b>Property Type:</b>	House
<b>Build Form:</b>	Semi-Detached
<b>Transaction Type:</b>	Rental
<b>Energy Tariff:</b>	Single
<b>Main Fuel:</b>	Mains gas (not community)
<b>Main Gas:</b>	Yes
<b>Flat Top Storey:</b>	No
<b>Top Storey:</b>	0
<b>Glazing Type:</b>	Double glazing installed during or after 2002
<b>Previous Extension:</b>	0
<b>Open Fireplace:</b>	0
<b>Ventilation:</b>	Natural
<b>Walls:</b>	Cavity wall, as built, insulated (assumed)
<b>Walls Energy:</b>	Good
<b>Roof:</b>	Pitched, insulated (assumed)
<b>Roof Energy:</b>	Good
<b>Main Heating:</b>	Boiler and radiators, mains gas
<b>Main Heating Controls:</b>	Programmer, room thermostat and TRVs
<b>Hot Water System:</b>	From main system
<b>Hot Water Energy Efficiency:</b>	Good
<b>Lighting:</b>	Low energy lighting in all fixed outlets
<b>Floors:</b>	Solid, insulated (assumed)
<b>Total Floor Area:</b>	74 m <sup>2</sup>



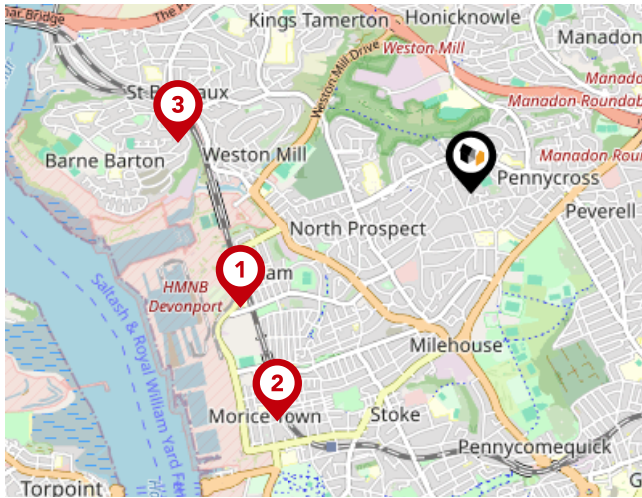


		Nursery	Primary	Secondary	College	Private
<b>1</b>	<b>Pennycross Primary School</b> Ofsted Rating: Good   Pupils: 403   Distance:0.12	<input type="checkbox"/>	<input checked="" type="checkbox"/>	<input type="checkbox"/>	<input type="checkbox"/>	<input type="checkbox"/>
<b>2</b>	<b>All Saints Church of England Academy</b> Ofsted Rating: Good   Pupils: 616   Distance:0.3	<input type="checkbox"/>	<input type="checkbox"/>	<input checked="" type="checkbox"/>	<input type="checkbox"/>	<input type="checkbox"/>
<b>3</b>	<b>Montpelier Primary School</b> Ofsted Rating: Good   Pupils: 652   Distance:0.37	<input type="checkbox"/>	<input checked="" type="checkbox"/>	<input type="checkbox"/>	<input type="checkbox"/>	<input type="checkbox"/>
<b>4</b>	<b>Devonport High School for Girls</b> Ofsted Rating: Good   Pupils: 860   Distance:0.38	<input type="checkbox"/>	<input type="checkbox"/>	<input checked="" type="checkbox"/>	<input type="checkbox"/>	<input type="checkbox"/>
<b>5</b>	<b>Ham Drive Nursery School and Day Care</b> Ofsted Rating: Good   Pupils: 78   Distance:0.49	<input checked="" type="checkbox"/>	<input type="checkbox"/>	<input type="checkbox"/>	<input type="checkbox"/>	<input type="checkbox"/>
<b>6</b>	<b>Mayflower Academy</b> Ofsted Rating: Outstanding   Pupils: 458   Distance:0.52	<input type="checkbox"/>	<input checked="" type="checkbox"/>	<input type="checkbox"/>	<input type="checkbox"/>	<input type="checkbox"/>
<b>7</b>	<b>Manadon Vale Primary School</b> Ofsted Rating: Good   Pupils: 416   Distance:0.83	<input type="checkbox"/>	<input checked="" type="checkbox"/>	<input type="checkbox"/>	<input type="checkbox"/>	<input type="checkbox"/>
<b>8</b>	<b>Shakespeare Primary School</b> Ofsted Rating: Requires improvement   Pupils: 410   Distance:0.84	<input type="checkbox"/>	<input checked="" type="checkbox"/>	<input type="checkbox"/>	<input type="checkbox"/>	<input type="checkbox"/>






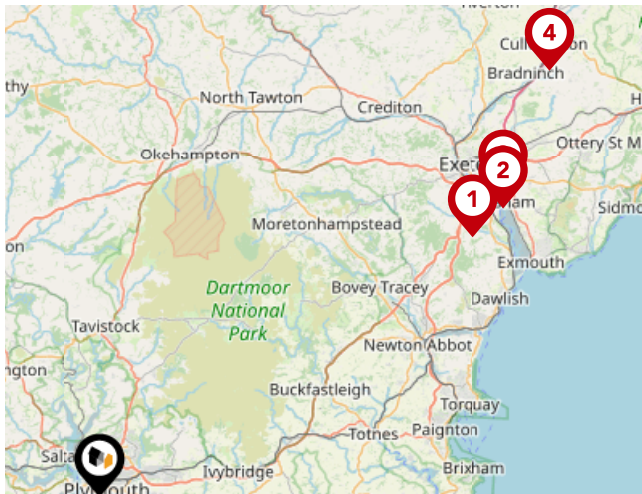
		Nursery	Primary	Secondary	College	Private
<b>9</b>	<b>Weston Mill Community Primary Academy</b> Ofsted Rating: Good   Pupils: 211   Distance:0.95	<input type="checkbox"/>	<input checked="" type="checkbox"/>	<input type="checkbox"/>	<input type="checkbox"/>	<input type="checkbox"/>
<b>10</b>	<b>Ford Primary School</b> Ofsted Rating: Requires improvement   Pupils: 214   Distance:0.98	<input type="checkbox"/>	<input checked="" type="checkbox"/>	<input type="checkbox"/>	<input type="checkbox"/>	<input type="checkbox"/>
<b>11</b>	<b>St Boniface's RC College</b> Ofsted Rating: Requires improvement   Pupils: 374   Distance:0.99	<input type="checkbox"/>	<input type="checkbox"/>	<input checked="" type="checkbox"/>	<input type="checkbox"/>	<input type="checkbox"/>
<b>12</b>	<b>King's School</b> Ofsted Rating: Not Rated   Pupils: 298   Distance:1.02	<input type="checkbox"/>	<input checked="" type="checkbox"/>	<input type="checkbox"/>	<input type="checkbox"/>	<input type="checkbox"/>
<b>13</b>	<b>Keyham Barton Catholic Primary School</b> Ofsted Rating: Good   Pupils: 146   Distance:1.11	<input type="checkbox"/>	<input checked="" type="checkbox"/>	<input type="checkbox"/>	<input type="checkbox"/>	<input type="checkbox"/>
<b>14</b>	<b>Marine Academy Primary</b> Ofsted Rating: Outstanding   Pupils: 507   Distance:1.13	<input type="checkbox"/>	<input checked="" type="checkbox"/>	<input type="checkbox"/>	<input type="checkbox"/>	<input type="checkbox"/>
<b>15</b>	<b>Marine Academy Plymouth</b> Ofsted Rating: Good   Pupils: 973   Distance:1.13	<input type="checkbox"/>	<input type="checkbox"/>	<input checked="" type="checkbox"/>	<input type="checkbox"/>	<input type="checkbox"/>
<b>16</b>	<b>Hyde Park Junior School</b> Ofsted Rating: Good   Pupils: 355   Distance:1.15	<input type="checkbox"/>	<input checked="" type="checkbox"/>	<input type="checkbox"/>	<input type="checkbox"/>	<input type="checkbox"/>

# Area Transport (National)







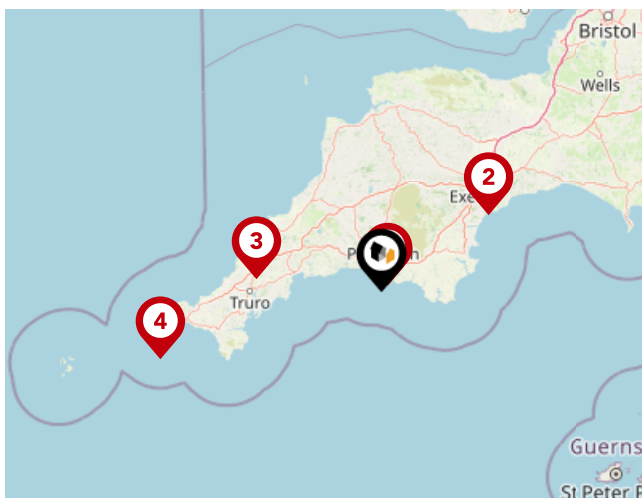
## National Rail Stations

Pin	Name	Distance
	Keyham Rail Station	1.22 miles
	Dockyard (Plymouth) Rail Station	1.42 miles
	St Budeaux Ferry Road Rail Station	1.4 miles







## Trunk Roads/Motorways

Pin	Name	Distance
	M5 J31	34.24 miles
	M5 J30	37.37 miles
	M5 J29	38.1 miles
	M5 J28	46.6 miles



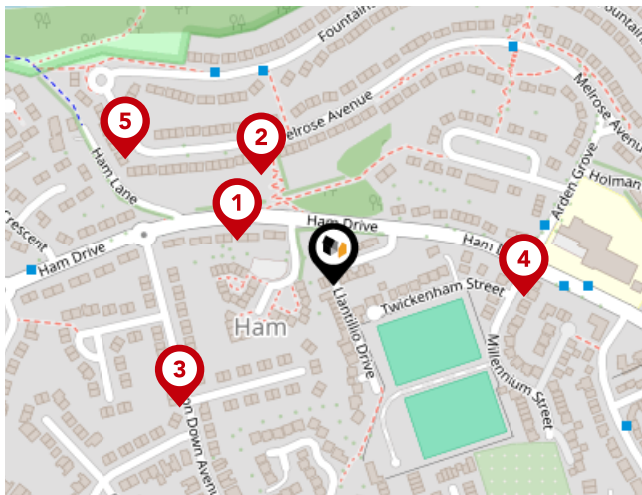
## Airports/Helipads

Pin	Name	Distance
	Glenholt	2.61 miles
	Exeter Airport	39.8 miles
	St Mawgan	37.62 miles
	Joppa	69.95 miles



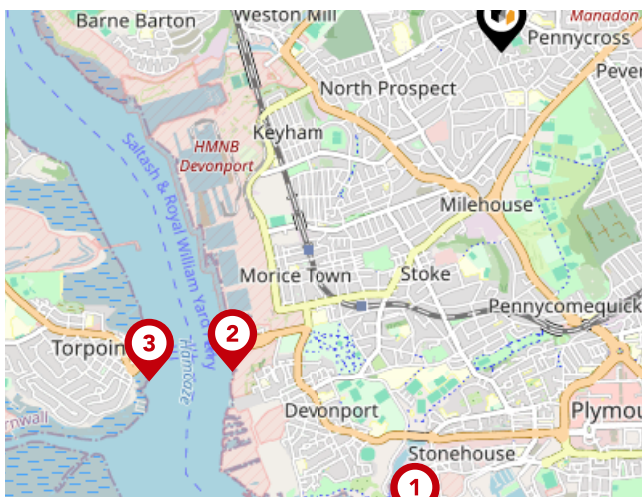
# Area

## Transport (Local)



### Bus Stops/Stations

Pin	Name	Distance
1	Ham Close	0.06 miles
2	Melrose Avenue Middle	0.08 miles
3	Caernarvon Gardens	0.12 miles
4	Arden Grove	0.11 miles
5	Melrose Avenue West	0.14 miles



### Ferry Terminals

Pin	Name	Distance
1	Plymouth Stonehouse Ferry Terminal	2.27 miles
2	Devonport Ferry Terminal	1.97 miles
3	Torpoint Ferry Terminal	2.28 miles



## Important - Please Read

---

These particulars do not constitute any part of an offer or contract. All statements in these details are made without liability on the part of Lang Town & Country or the seller.

They should not be relied upon as a statement or representation of fact and, although believed to be correct, are not guaranteed and form no part of an offer or contract. Any intending buyers must satisfy themselves as to their correctness.

Please note that all appliances and heating systems are not tested by Lang Town & Country and therefore no warranties can be given as to their good working order.

# Lang Town & Country

## Data Quality

We are committed to comprehensive property data being made available upfront to make the home buying and selling process quicker, easier and cheaper. This is why we have partnered with Sprift, the UK's leading supplier of property-specific data.



### Contains public sector information licensed under the Open Government License v3.0

The information contained within this report is for general information purposes only and to act as a guide to the best way to market your property for the asking price.

Sprift Technologies Ltd aggregate this data from a wide variety of sources and while we endeavour to keep the information up to date and correct, we make no representations or warranties of any kind, express or implied, about the completeness, accuracy, reliability, of the information or related graphics contained within this report for any purpose.

Any reliance you place on such information is therefore strictly at your own risk. In no event will we be liable for any loss or damage including without limitation, indirect or consequential loss or damage, or any loss or damage whatsoever arising from loss of data or profits arising out of, or in connection with, the use of this report.



#### Lang Town & Country

6 The Broadway Plymstock Plymouth PL9

7AU

01752 456000

Natalie@langtownandcountry.com

www.langtownandcountry.com

