




See More Online

## **KFT:** Key Facts for Tenants

An Insight Into This Property & the Local Market

**Tuesday 12<sup>th</sup> March 2024**



**EASTBURY WAY, SWINDON, SN25**

### **McFarlane Sales & Lettings Ltd**

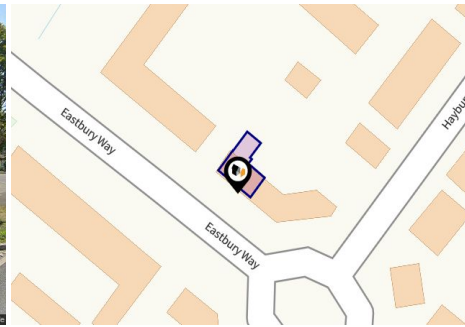
28-30 Wood Street Swindon SN1 4AB

01793 611841

tom@mcfarlaneproperty.com

www.mcfarlaneproperty.com





## Property

<b>Type:</b>	Semi-Detached	<b>Last Sold £/ft<sup>2</sup>:</b>	£228
<b>Bedrooms:</b>	2	<b>Tenure:</b>	Freehold
<b>Floor Area:</b>	602 ft <sup>2</sup> / 56 m <sup>2</sup>		
<b>Plot Area:</b>	0.02 acres		
<b>Year Built :</b>	2005		
<b>Council Tax :</b>	Band B		
<b>Annual Estimate:</b>	£1,541		
<b>Title Number:</b>	WT243942		
<b>UPRN:</b>	10010424656		

## Local Area

<b>Local Authority:</b>	Swindon
<b>Conservation Area:</b>	No
<b>Flood Risk:</b>	
● Rivers & Seas	Very Low
● Surface Water	High

### Estimated Broadband Speeds (Standard - Superfast - Ultrafast)

<b>16</b> mb/s	<b>80</b> mb/s	<b>1000</b> mb/s

### Mobile Coverage: (based on calls indoors)



### Satellite/Fibre TV Availability:



# Property EPC - Certificate

REDHOUSE, SWINDON, SN25

Energy rating

**C**

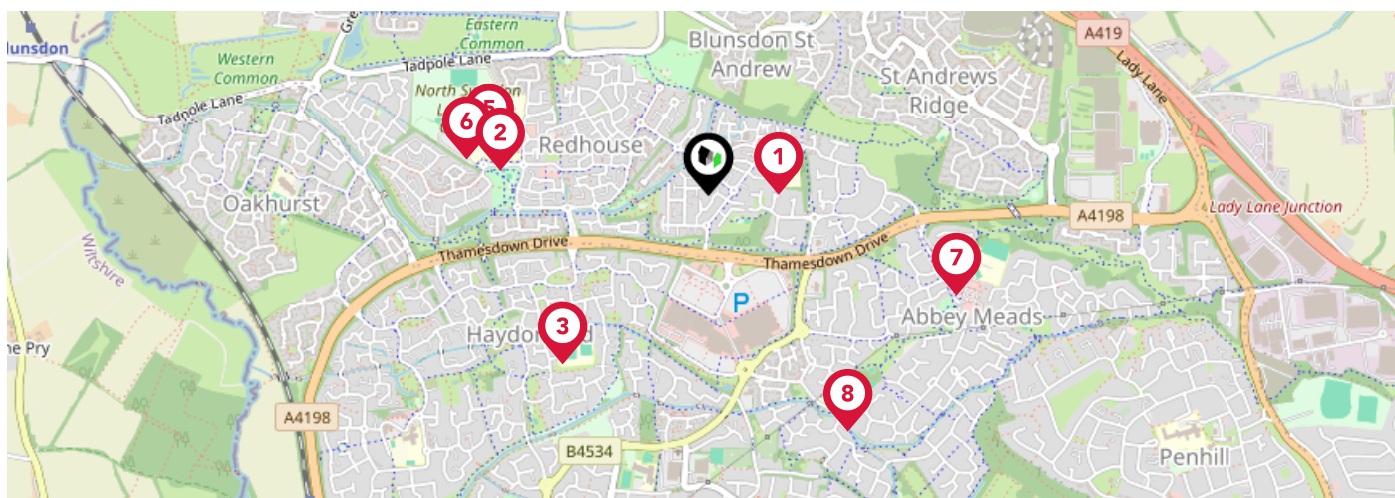
Valid until 14.04.2031









Score	Energy rating	Current	Potential
92+	<b>A</b>		
81-91	<b>B</b>		
69-80	<b>C</b>	77   C	77   C
55-68	<b>D</b>		
39-54	<b>E</b>		
21-38	<b>F</b>		
1-20	<b>G</b>		

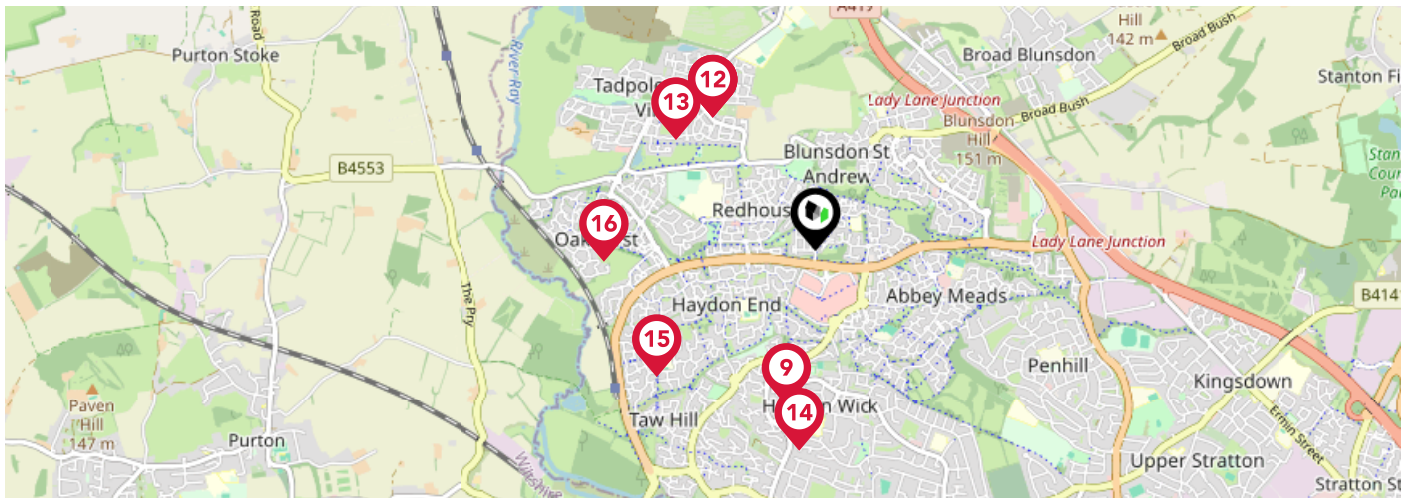
## Additional EPC Data









<b>Property Type:</b>	Flat
<b>Build Form:</b>	Semi-Detached
<b>Transaction Type:</b>	Rental
<b>Energy Tariff:</b>	Single
<b>Main Fuel:</b>	Mains gas (not community)
<b>Main Gas:</b>	Yes
<b>Floor Level:</b>	01
<b>Flat Top Storey:</b>	No
<b>Top Storey:</b>	0
<b>Glazing Type:</b>	Double glazing installed during or after 2002
<b>Previous Extension:</b>	0
<b>Open Fireplace:</b>	0
<b>Ventilation:</b>	Natural
<b>Walls:</b>	Cavity wall, as built, insulated (assumed)
<b>Walls Energy:</b>	Good
<b>Roof:</b>	Pitched, 250 mm loft insulation
<b>Roof Energy:</b>	Good
<b>Main Heating:</b>	Boiler and radiators, mains gas
<b>Main Heating Controls:</b>	Programmer, room thermostat and TRVs
<b>Hot Water System:</b>	From main system
<b>Hot Water Energy Efficiency:</b>	Good
<b>Lighting:</b>	Low energy lighting in 86% of fixed outlets
<b>Floors:</b>	(another dwelling below)
<b>Total Floor Area:</b>	56 m <sup>2</sup>





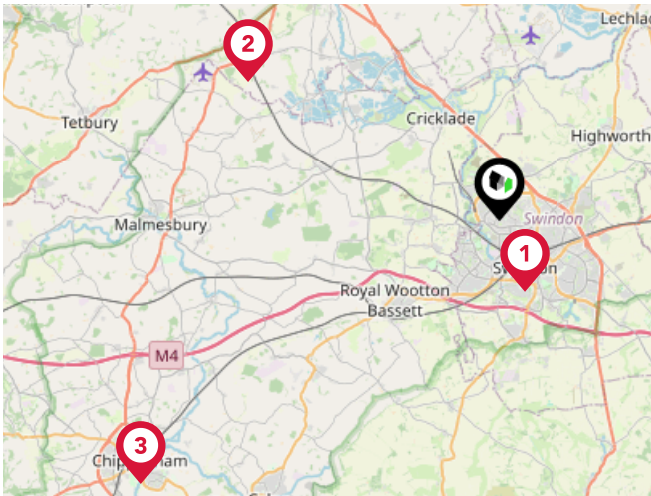
		Nursery	Primary	Secondary	College	Private
	<b>Bridlewood Primary School</b> Ofsted Rating: Good   Pupils: 241   Distance:0.17	<input type="checkbox"/>	<input checked="" type="checkbox"/>	<input type="checkbox"/>	<input type="checkbox"/>	<input type="checkbox"/>
	<b>Abbey Park School</b> Ofsted Rating: Inadequate   Pupils: 1003   Distance:0.48	<input type="checkbox"/>	<input type="checkbox"/>	<input checked="" type="checkbox"/>	<input type="checkbox"/>	<input type="checkbox"/>
	<b>Orchid Vale Primary School</b> Ofsted Rating: Inadequate   Pupils:0   Distance:0.51	<input type="checkbox"/>	<input checked="" type="checkbox"/>	<input type="checkbox"/>	<input type="checkbox"/>	<input type="checkbox"/>
	<b>Brimble Hill Special School</b> Ofsted Rating: Good   Pupils: 100   Distance:0.52	<input type="checkbox"/>	<input checked="" type="checkbox"/>	<input type="checkbox"/>	<input type="checkbox"/>	<input type="checkbox"/>
	<b>Uplands School</b> Ofsted Rating: Outstanding   Pupils: 134   Distance:0.52	<input type="checkbox"/>	<input type="checkbox"/>	<input checked="" type="checkbox"/>	<input type="checkbox"/>	<input type="checkbox"/>
	<b>Red Oaks Primary School</b> Ofsted Rating: Good   Pupils: 507   Distance:0.56	<input type="checkbox"/>	<input checked="" type="checkbox"/>	<input type="checkbox"/>	<input type="checkbox"/>	<input type="checkbox"/>
	<b>Abbey Meads Community Primary School</b> Ofsted Rating: Good   Pupils: 524   Distance:0.62	<input type="checkbox"/>	<input checked="" type="checkbox"/>	<input type="checkbox"/>	<input type="checkbox"/>	<input type="checkbox"/>
	<b>Catherine Wayte Primary School</b> Ofsted Rating: Good   Pupils: 417   Distance:0.63	<input type="checkbox"/>	<input checked="" type="checkbox"/>	<input type="checkbox"/>	<input type="checkbox"/>	<input type="checkbox"/>



	Nursery	Primary	Secondary	College	Private
 <b>Haydonleigh Primary School</b> Ofsted Rating: Good   Pupils: 627   Distance:0.73	<input type="checkbox"/>	<input checked="" type="checkbox"/>	<input type="checkbox"/>	<input type="checkbox"/>	<input type="checkbox"/>
 <b>William Morris Primary School</b> Ofsted Rating: Not Rated   Pupils: 39   Distance:0.77	<input type="checkbox"/>	<input checked="" type="checkbox"/>	<input type="checkbox"/>	<input type="checkbox"/>	<input type="checkbox"/>
 <b>Churchward School</b> Ofsted Rating: Not Rated   Pupils: 41   Distance:0.77	<input type="checkbox"/>	<input type="checkbox"/>	<input checked="" type="checkbox"/>	<input type="checkbox"/>	<input type="checkbox"/>
 <b>Great Western Academy</b> Ofsted Rating: Not Rated   Pupils: 369   Distance:0.77	<input type="checkbox"/>	<input type="checkbox"/>	<input checked="" type="checkbox"/>	<input type="checkbox"/>	<input type="checkbox"/>
 <b>Tadpole Farm CofE Primary Academy</b> Ofsted Rating: Good   Pupils: 472   Distance:0.82	<input type="checkbox"/>	<input checked="" type="checkbox"/>	<input type="checkbox"/>	<input type="checkbox"/>	<input type="checkbox"/>
 <b>Haydon Wick Primary School</b> Ofsted Rating: Outstanding   Pupils: 276   Distance:0.93	<input type="checkbox"/>	<input checked="" type="checkbox"/>	<input type="checkbox"/>	<input type="checkbox"/>	<input type="checkbox"/>
 <b>St Francis CofE Primary School</b> Ofsted Rating: Outstanding   Pupils: 462   Distance:0.93	<input type="checkbox"/>	<input checked="" type="checkbox"/>	<input type="checkbox"/>	<input type="checkbox"/>	<input type="checkbox"/>
 <b>Oakhurst Community Primary School</b> Ofsted Rating: Good   Pupils: 455   Distance:0.97	<input type="checkbox"/>	<input checked="" type="checkbox"/>	<input type="checkbox"/>	<input type="checkbox"/>	<input type="checkbox"/>

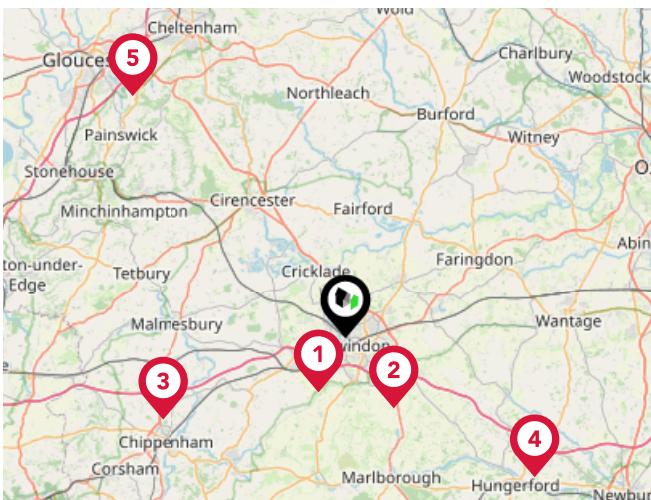
# Area

## Transport (National)



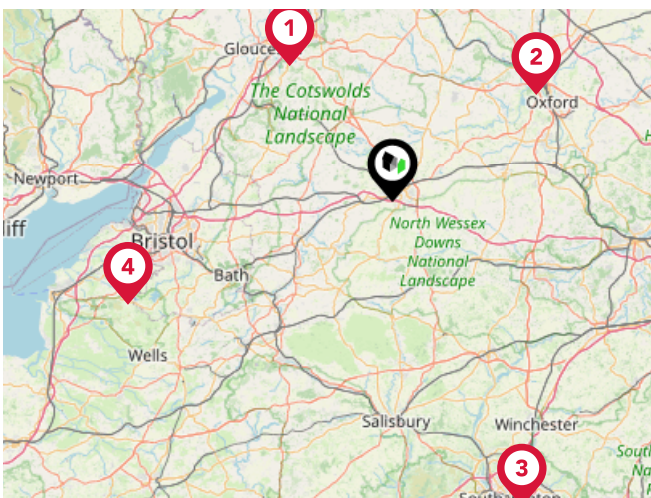
### National Rail Stations

Pin	Name	Distance
1	Swindon Rail Station	2.75 miles
2	Kemble Rail Station	10.57 miles
3	Chippenham Rail Station	16.42 miles



### Trunk Roads/Motorways

Pin	Name	Distance
1	M4 J16	4.44 miles
2	M4 J15	6.32 miles
3	M4 J17	14.79 miles
4	M4 J14	17.38 miles
5	M5 J11A	23.61 miles

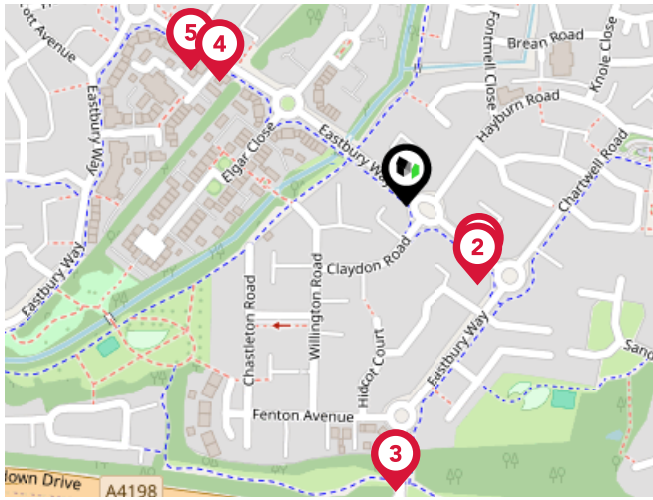


### Airports/Helipads

Pin	Name	Distance
1	Gloucestershire Airport	25.05 miles
2	London Oxford Airport	26.53 miles
3	Southampton Airport	49.11 miles
4	Bristol International Airport	41.67 miles

# Area

## Transport (Local)



### Bus Stops/Stations

Pin	Name	Distance
1	Chartwell Road	0.06 miles
2	Chartwell Road	0.06 miles
3	Fenton Avenue	0.16 miles
4	Dowland Close	0.13 miles
5	Dowland Close	0.15 miles



# McFarlane Sales & Lettings Ltd

## Data Quality

We are committed to comprehensive property data being made available upfront to make the home buying and selling process quicker, easier and cheaper. This is why we have partnered with Sprift, the UK's leading supplier of property-specific data.



### Contains public sector information licensed under the Open Government License v3.0

The information contained within this report is for general information purposes only and to act as a guide to the best way to market your property for the asking price.

Sprift Technologies Ltd aggregate this data from a wide variety of sources and while we endeavour to keep the information up to date and correct, we make no representations or warranties of any kind, express or implied, about the completeness, accuracy, reliability, of the information or related graphics contained within this report for any purpose.

Any reliance you place on such information is therefore strictly at your own risk. In no event will we be liable for any loss or damage including without limitation, indirect or consequential loss or damage, or any loss or damage whatsoever arising from loss of data or profits arising out of, or in connection with, the use of this report.



UK Government

For helpful advice, see the full checklist for how to rent in the 'How to Rent' guide at the HM Government website:



# mcfarlane

SALES & LETTINGS

## McFarlane Sales & Lettings Ltd

28-30 Wood Street Swindon SN1 4AB

01793 611841

tom@mcfarlaneproperty.com

www.mcfarlaneproperty.com



Valuation Office Agency

