See More Online

MIR: Material Info

The Material Information Affecting this Property

Tuesday 30th September 2025



BURLTON ROAD, CAMBRIDGE, CB3

Cooke Curtis & Co

40 High Street Trumpington Cambridge CB2 9LS

01223 508 050

jessica@cookecurtis.co.uk

www.cookecurtis.co.uk

arla | propertymark PROTECTED

naea | propertymark PROTECTED

The Property Ombudsman

Powered by sprift Know any property instantly

Property
Multiple Title Plans

Freehold Title Plan

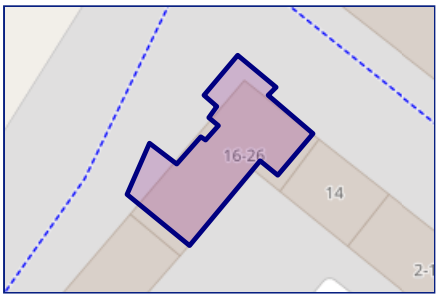

CB374713

Leasehold Title Plan

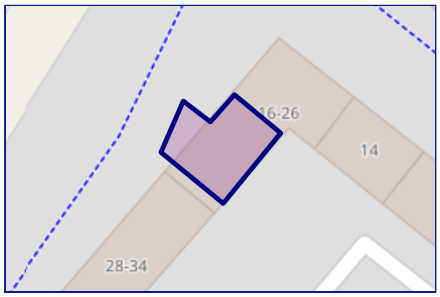

CB366262

Start Date:	27/10/2011
End Date:	01/01/2160
Lease Term:	150 years from 1 January 2010
Term Remaining:	134 years

Powered by sprift
Know any property instantly

Property
Overview

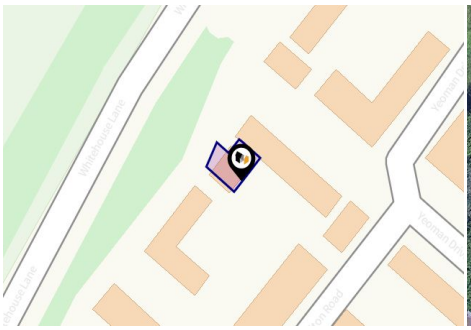

Property

Type:	Flat / Maisonette	**Tenure:**	Leasehold
Bedrooms:	2	**Start Date:**	27/10/2011
Plot Area:	0.02 acres	**End Date:**	01/01/2160
Council Tax :	Band C	**Lease Term:**	150 years from 1 January 2010
Annual Estimate:	£2,094	**Term Remaining:**	134 years
Title Number:	CB366262		

Local Area

Local Authority:	Cambridgeshire
Conservation Area:	No
Flood Risk:	
• Rivers & Seas	Very low
• Surface Water	Very low

Estimated Broadband Speeds
(Standard - Superfast - Ultrafast)

16	76	-
mb/s	mb/s	mb/s

Mobile Coverage:
(based on calls indoors)

Satellite/Fibre TV Availability:

Powered by sprift Know any property instantly

Planning records for: ***36 Burlton Road Cambridge CB3 0GS***

Reference - 13/0527/FUL	
Decision:	Decided
Date:	12th April 2013
Description:	
Construct dormer to the front elevation	

Planning records for: ***40 Burlton Road Cambridge Cambridgeshire CB3 0GS***

Reference - 16/0218/FUL	
Decision:	Decided
Date:	08th February 2016
Description:	
Loft conversion incorporating front and rear dormers and rear balcony.	

Planning records for: ***44 Burlton Road, Cambridge, Cambridgeshire, CB3 0GS.***

Reference - 17/0891/FUL	
Decision:	Decided
Date:	18th May 2017
Description:	
Front roof extension incorporating a dormer and a rear porch.	

Powered by sprift
Know any property instantly

Gallery
Photos

Powered by sprift
Know any property instantly

Gallery
Photos

Powered by sprift
Know any property instantly

BURLTON ROAD, CAMBRIDGE, CB3

First Floor

Approx. 51.6 sq. metres (555.4 sq. feet)

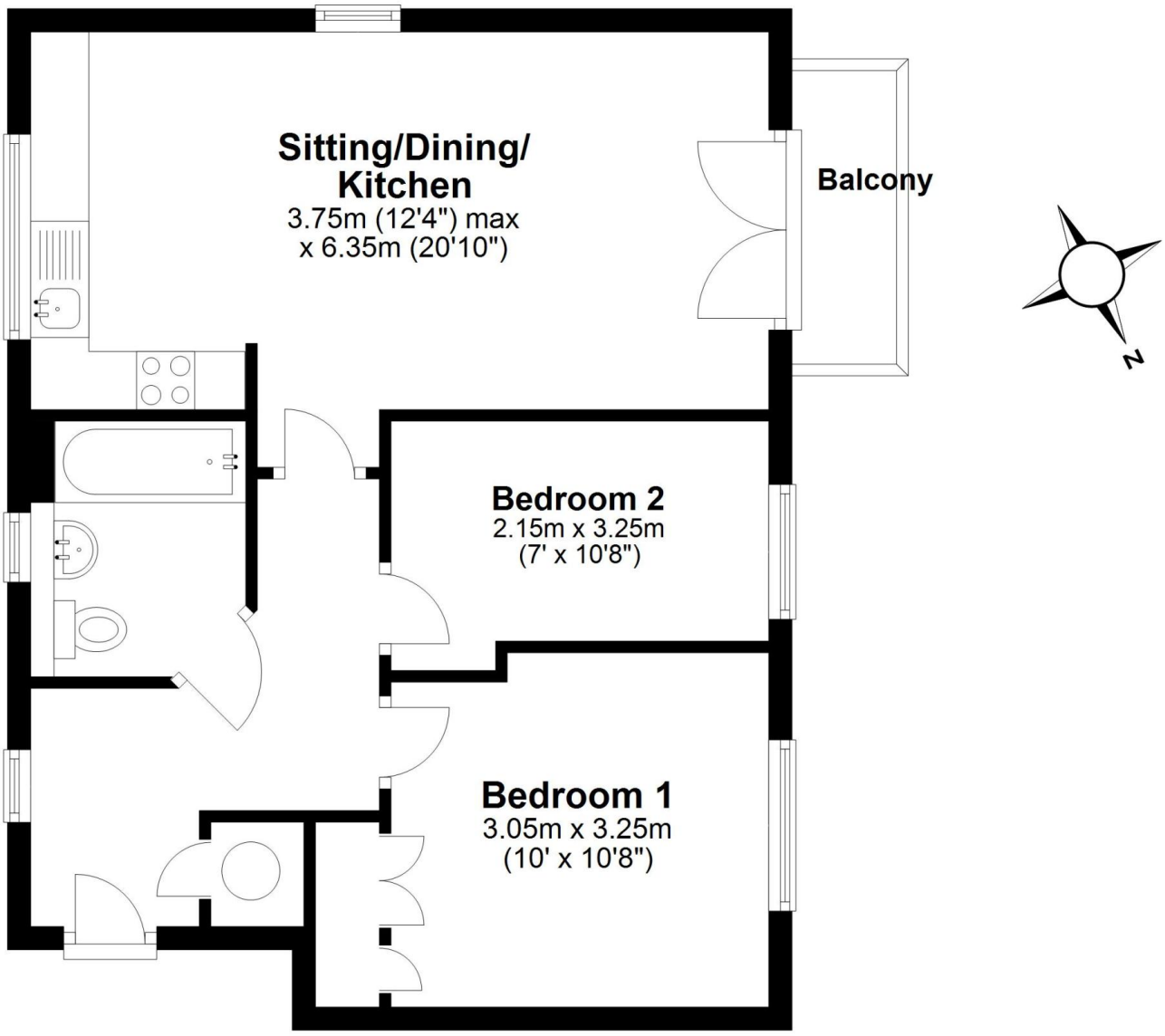

Total area: approx. 51.6 sq. metres (555.4 sq. feet)

Drawings are for guidance only. www.beachenergy.co.uk
Plan produced using PlanUp.

Powered by sprift
Know any property instantly

Gallery
Floorplan

BURLTON ROAD, CAMBRIDGE, CB3

Powered by sprift
Know any property instantly

Utilities & Services

Electricity Supply

Octopus Energy

Gas Supply

Octopus Energy

Central Heating

boiler and water tank

Water Supply

Cambridge Water

Powered by sprift Know any property instantly

Cooke Curtis & Co

We are small enough that we are able to care for each client personally, but large enough to provide exceptional marketing that achieves the best possible price in the least possible time.

We are a responsible business. We aim to be a low carbon company, to operate ethically and to be valuable members of the Cambridge community.

We are experienced in all aspects of residential property, including sales and lettings, planning, development and buy-to-let.

We are interested in you. We see Estate Agency as being as much about people as property. Our job is to work for you, to help you achieve the best possible outcome in your particular situation.

Powered by sprift
Know any property instantly

Cooke Curtis & Co
Testimonials

Testimonial 1

Great service from Cooke Curtis & co. We used them for the sale of our home as they were the agents for a property we wanted to buy. They quickly valued, took photos and put it on the market with viewings soon after. Them handling both sides of the deal was a huge help with one complexity of the epic process of house purchasing removed. The agents were particularly calm, reasonable and responsive by email and telephone. Thanks you!

Testimonial 2

Since purchasing our house from Cooke Curtis and Co in 2017, we knew that if ever we were to sell, it would be with them. Of the various estate agents we asked to value the property, Cooke Curtis and Co were the *only* company that didn't need chasing and returned our calls promptly, and kept us up-to-date on progress of the sale. I have no hesitation in recommending Cooke Curtis and Co, as indeed I have done to friends thinking of selling in the area.

Testimonial 3

Being from Cambridge we have rented, bought and sold through many different estate agents over the years, and I can safely say that Cooke Curtis & Co have been by far the best we have come across. After failing to sell our house with another agent, we made the switch and didn't regret our decision. Cooke Curtis & Co clearly care about their reputation and make sure to look after their clients. We found the team to be trustworthy, professional and reliable.

Testimonial 4

We bought a property sold by Cooke Curtis and Co. They were helpful and responded swiftly to our enquiries. It seems buying a house always takes a long time but I got the impression the estate agents did all they could to speed things along. Very happy.

/cookecurtisco

/cookecurtisco

Flood Risk
Surface Water - Flood Risk

This map shows the chance of flooding where rainwater has nowhere to drain. This kind of flooding can occur far from rivers or seas.

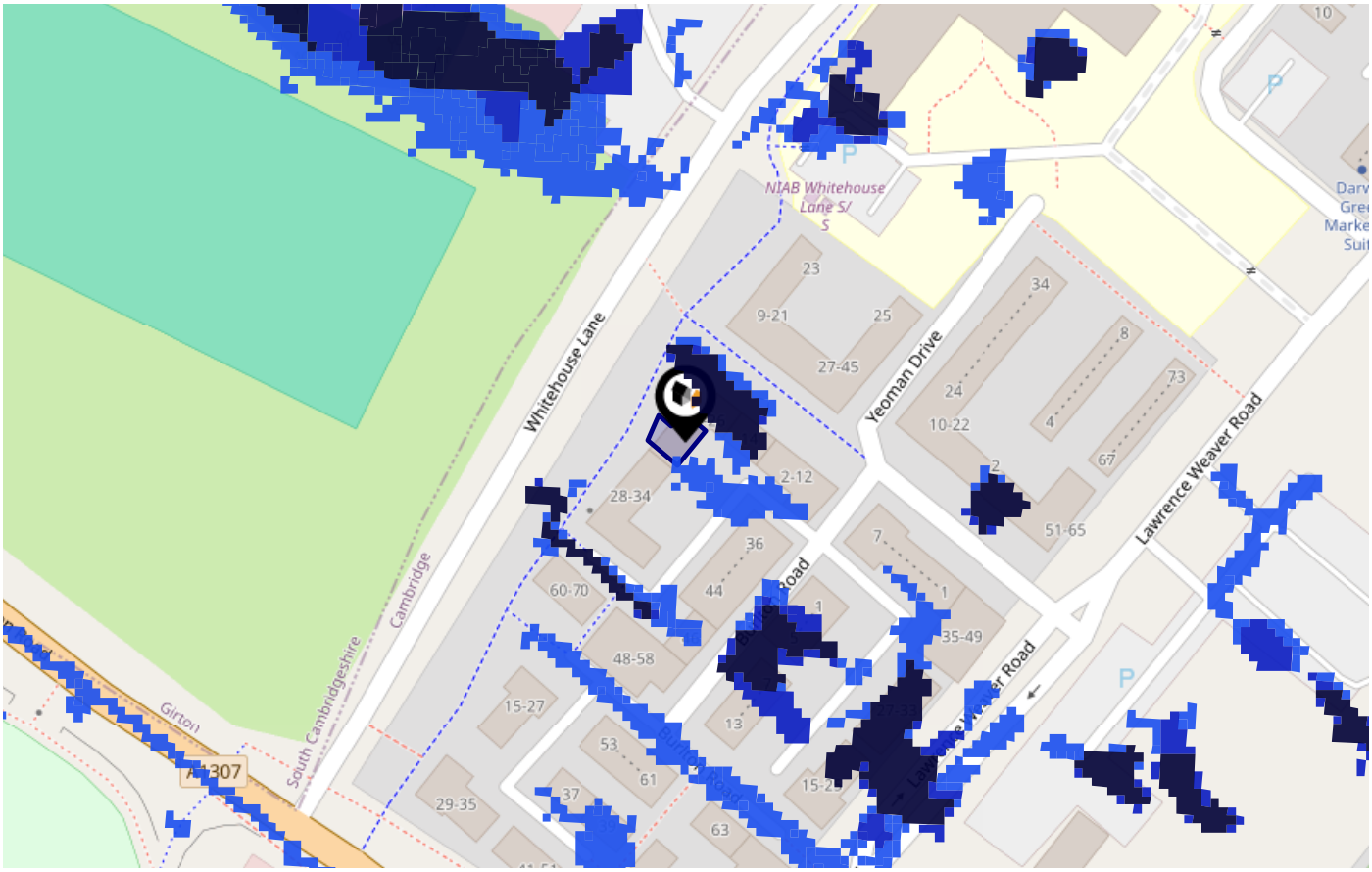

Risk Rating: Very low

The map does not contain sufficient information for it to be used to determine flood risk to individual properties, but it does give you an indication of whether your area may be affected by surface water flooding at this risk level.

- **High Risk -** an area which has a chance of flooding of greater than **1 in 30 (3.3%)** in any one year.
- **Medium Risk -** an area which has a chance of flooding of greater than **1 in 100 (1.0%)** in any one year.
- **Low Risk -** an area which has a chance of flooding of greater than **1 in 1000 (0.1%)** in any one year.
- **Very Low Risk -** an area in which the risk is below **1 in 1000 (0.1%)** in any one year.

Chance of flooding to the following depths at this property:



Powered by sprift Know any property instantly

Flood Risk
Surface Water - Climate Change

This map shows the future chance of flooding **between 2040 and 2060** where rainwater has nowhere to drain. This kind of flooding can occur far from rivers or seas. The government climate change models cannot predict exactly when the chance of flooding will go up. It could happen at any time during the time period.

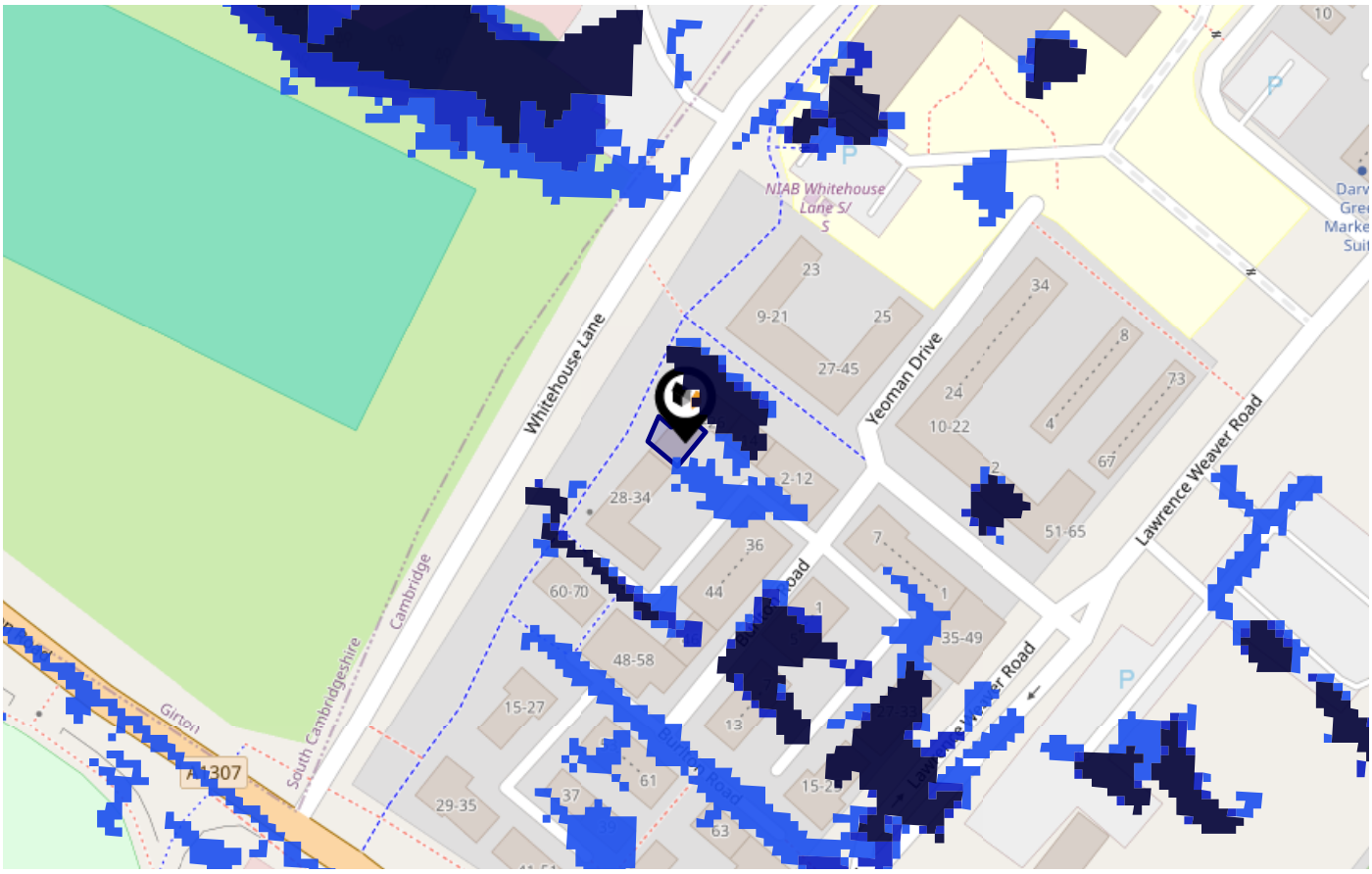

Risk Rating: Very low

The map does not contain sufficient information for it to be used to determine flood risk to individual properties, but it does give you an indication of whether your area may be affected by surface water flooding at this risk level.

- **High Risk -** an area which has a chance of flooding of greater than 1 in 30 (3.3%) in any one year.
- **Medium Risk -** an area which has a chance of flooding of greater than 1 in 100 (1.0%) in any one year.
- **Low Risk -** an area which has a chance of flooding of greater than 1 in 1000 (0.1%) in any one year.
- **Very Low Risk -** an area in which the risk is below 1 in 1000 (0.1%) in any one year.

Chance of flooding to the following depths at this property:



Powered by sprift
Know any property instantly

Flood Risk
Rivers & Seas - Flood Risk

This map shows the chance of flooding from rivers and / or the sea, taking into account flood defences and their condition.

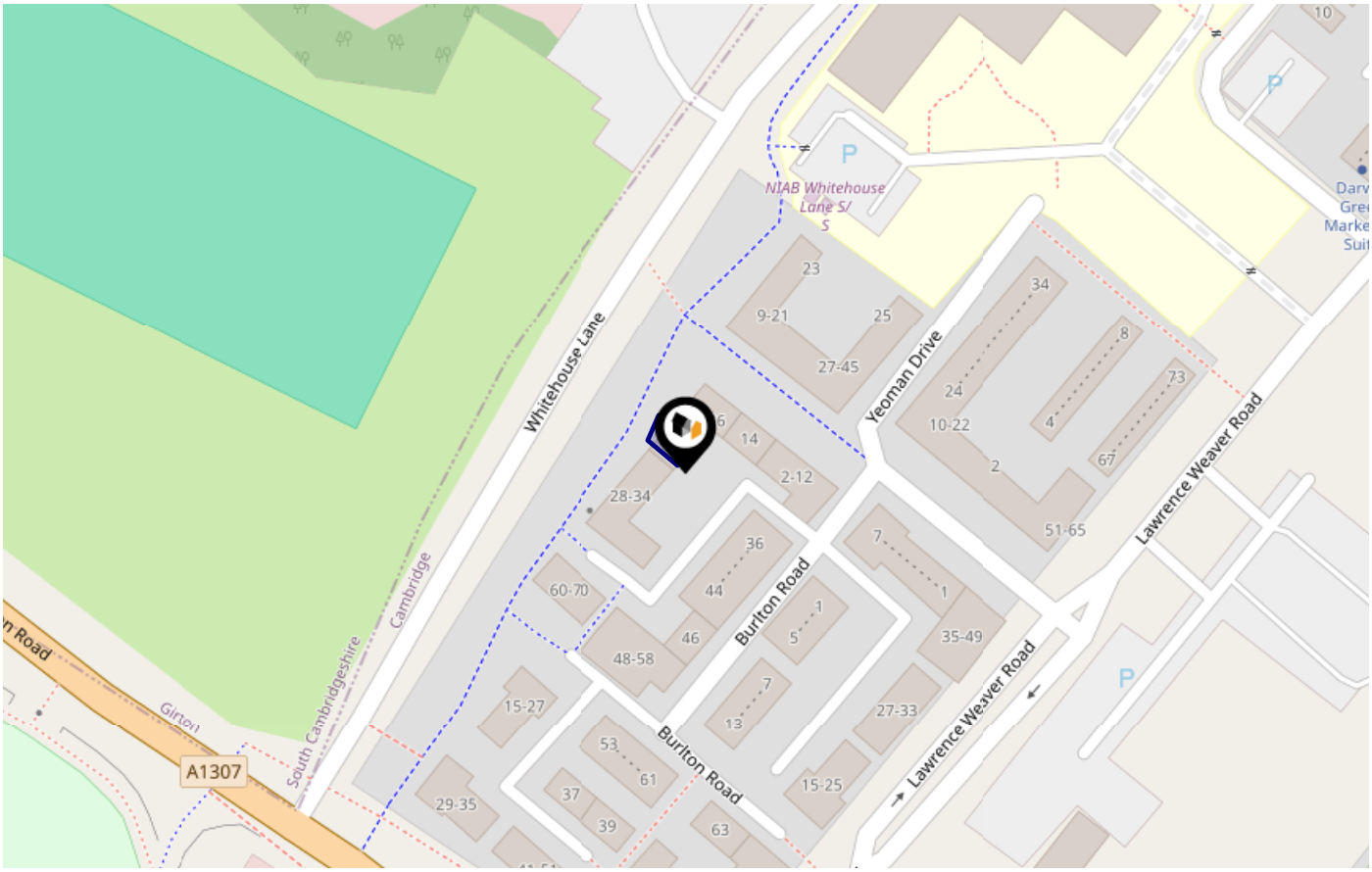

Risk Rating: Very low

The map does not contain sufficient information for it to be used to determine flood risk to individual properties, but it does give you an indication of whether your area may be affected by surface water flooding at this risk level.

- **High Risk -** an area which has a chance of flooding of greater than **1 in 30 (3.3%)** in any one year.
- **Medium Risk -** an area which has a chance of flooding of greater than **1 in 100 (1.0%)** in any one year.
- **Low Risk -** an area which has a chance of flooding of greater than **1 in 1000 (0.1%)** in any one year.
- **Very Low Risk -** an area in which the risk is below **1 in 1000 (0.1%)** in any one year.

Chance of flooding to the following depths at this property:



Powered by sprift
Know any property instantly

Flood Risk
Rivers & Seas - Climate Change

This map shows the future chance of flooding from rivers and / or the sea **between 2036 and 2069**, taking into account flood defences and their condition. The government climate change models cannot predict exactly when the chance of flooding will go up. It could happen at any time during the time period.

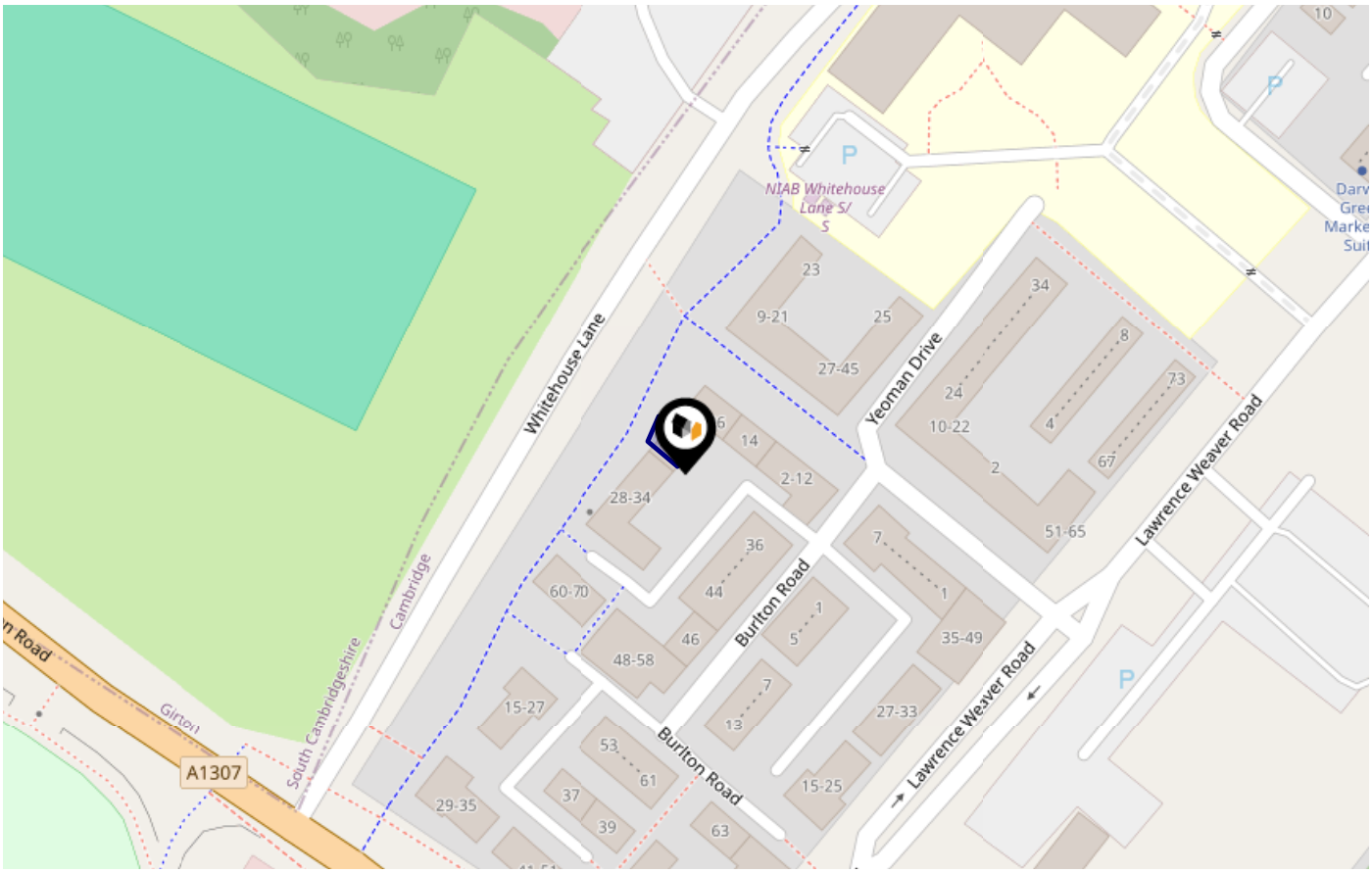

Risk Rating: Very low

The map does not contain sufficient information for it to be used to determine flood risk to individual properties, but it does give you an indication of whether your area may be affected by surface water flooding at this risk level.

- **High Risk -** an area which has a chance of flooding of greater than 1 in 30 (3.3%) in any one year.
- **Medium Risk -** an area which has a chance of flooding of greater than 1 in 100 (1.0%) in any one year.
- **Low Risk -** an area which has a chance of flooding of greater than 1 in 1000 (0.1%) in any one year.
- **Very Low Risk -** an area in which the risk is below 1 in 1000 (0.1%) in any one year.

Chance of flooding to the following depths at this property:



MIR - Material Info

Powered by sprift
Know any property instantly

Maps
Conservation Areas

This map displays nearby official conservation areas. Every local authority in England has at least one conservation area. Most are designated by the Council as the local planning authority, though Historic England and the Secretary of State also have the power to create them.

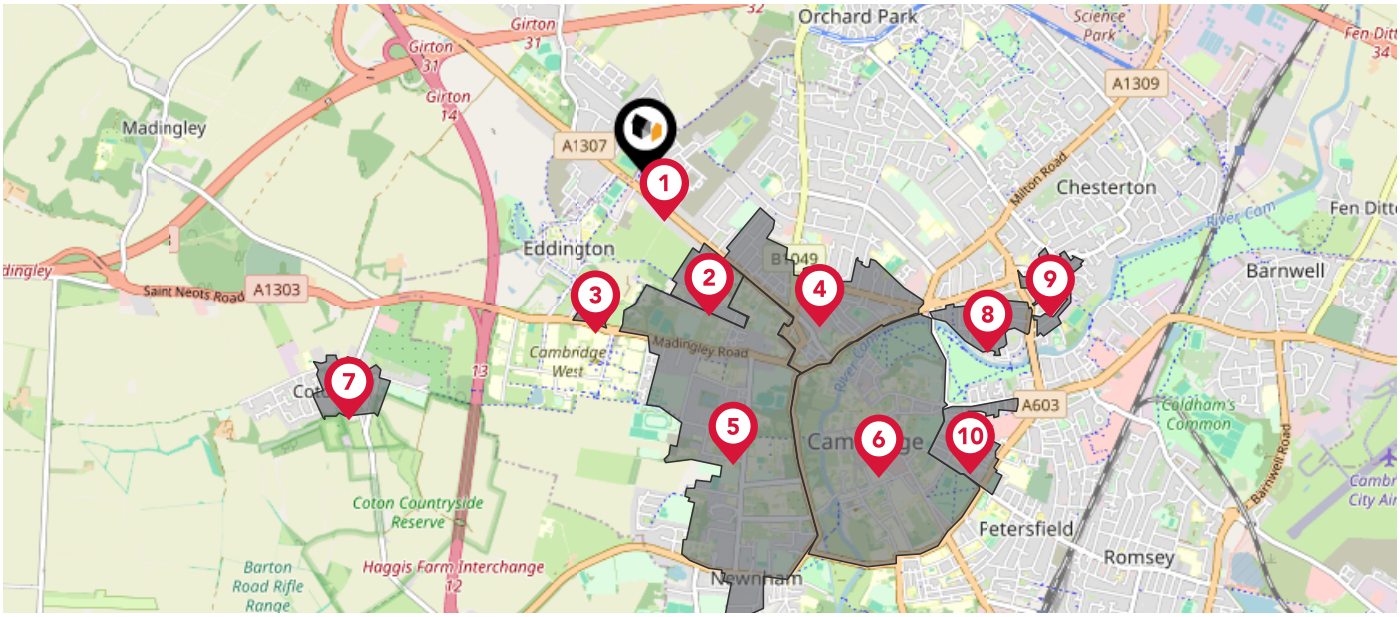

Nearby Conservation Areas	
1	Howes Place
2	Storey's Way
3	Conduit Head Road
4	Castle and Victoria Road
5	West Cambridge
6	Central
7	Coton
8	De Freville
9	Chesterton
10	The Kite

Powered by sprift Know any property instantly

Maps
Landfill Sites

This map displays the location of known landfill sites. Historic sites are where there is no environmental permit in force. Active sites are currently authorised by the Environment Agency under Environmental Permitting Regulations.

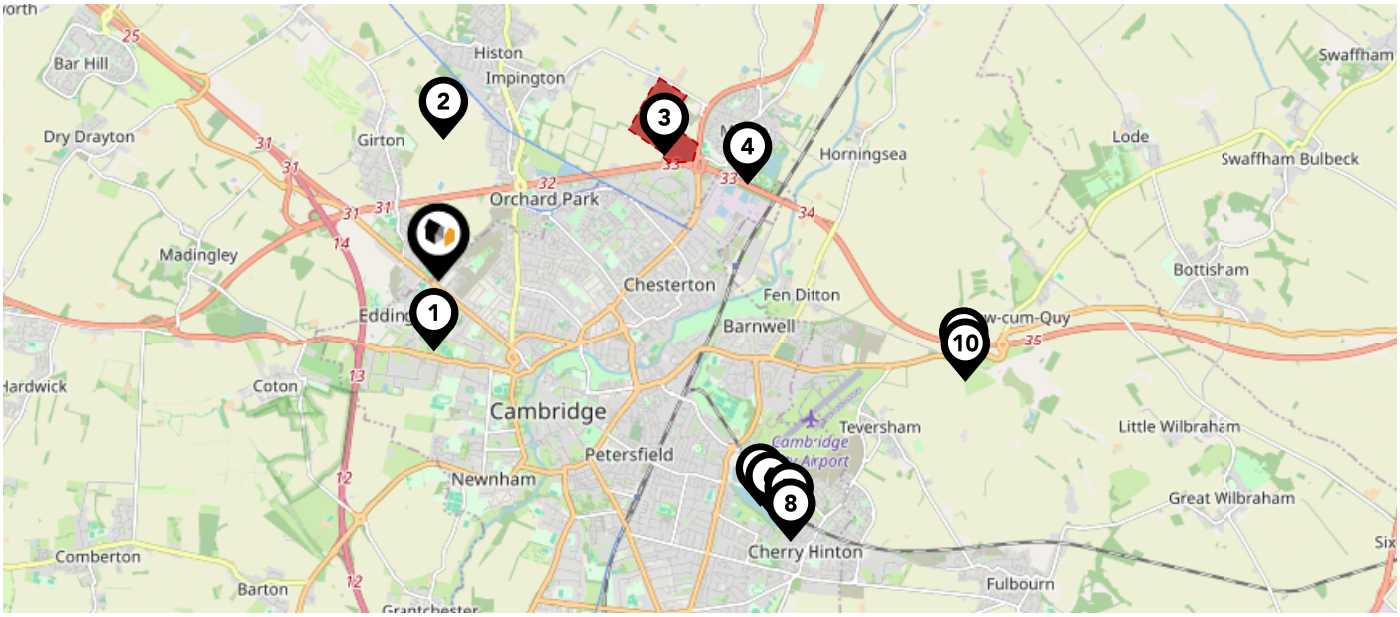

Nearby Landfill Sites

1	Cambridge University Farm-Huntingdon Road, Cambridgeshire	Historic Landfill
2	Sludge Beds-Cadbury Park Farm, Impington	Historic Landfill
3	No name provided by source	Active Landfill
4	Winship Industrial Estate-Cambridge Road, Milton, Cambridgeshire	Historic Landfill
5	Coldhams Lane-Coldhams Lane, Cherry Hinton	Historic Landfill
6	Norman Works-Coldhams Lane, Cambridge	Historic Landfill
7	Coldham's Lane Tip-Cambridge, Cambridgeshire	Historic Landfill
8	Cement Works Tip-Off Coldham's Lane, Cambridgeshire	Historic Landfill
9	Quy Mill Hotel-Quy	Historic Landfill
10	Quy Bridge-Quy	Historic Landfill

Powered by sprift Know any property instantly

Maps
Coal Mining

This map displays nearby coal mine entrances and their classifications.

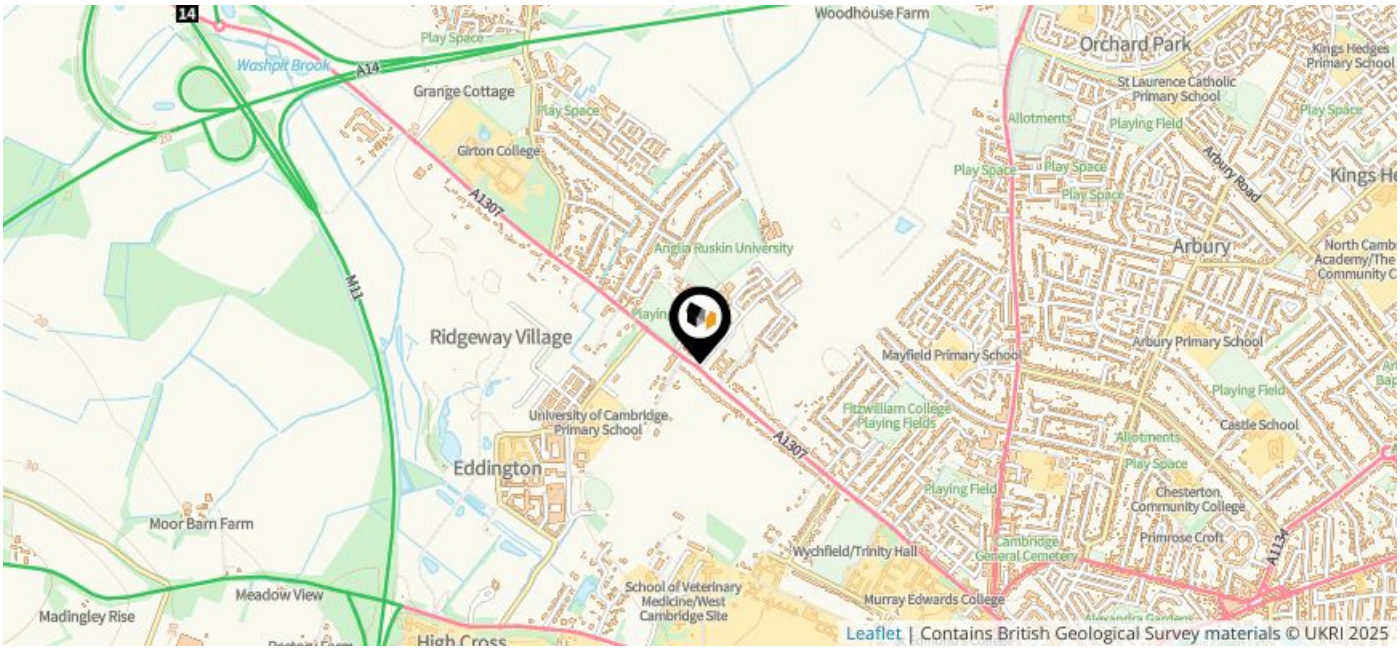

Mine Entry

- Adit
- Gutter Pit
- Shaft

The Coal Authority has records of over 175,000 mine entries within the UK captured in the National Coal Mining database, derived from sources including abandonment plans, geological and topographical plans.

Coal mining activity is recorded as far back as the 13th century, but prior to 1872 there was no requirement to deposit abandonment plans. It is therefore believed there may be many unrecorded mine entries of which the Authority has no information or knowledge. These entries do not, therefore, appear within the Authority's national dataset as shown on this map.

Powered by sprift Know any property instantly

Maps
Council Wards

The UK is divided into wards that are used for local elections to elect local government councillors. Sometimes these are known as 'electoral divisions'. Population counts can vary substantially between wards, but the national average is about 5,500

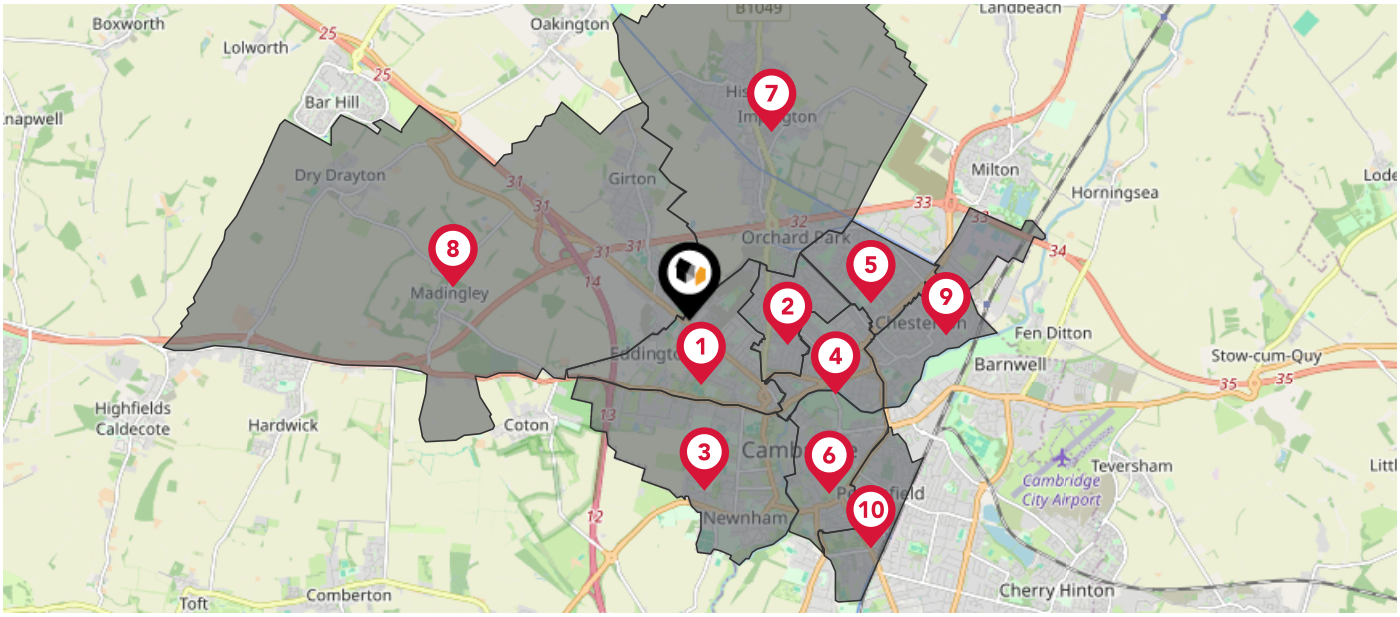

Nearby Council Wards	
1	Castle Ward
2	Arbury Ward
3	Newnham Ward
4	West Chesterton Ward
5	King's Hedges Ward
6	Market Ward
7	Histon & Impington Ward
8	Girton Ward
9	East Chesterton Ward
10	Petersfield Ward

Powered by sprift Know any property instantly

What is Radon?

Radon is a natural radioactive gas, which enters buildings from the ground. Exposure to high concentrations increases the risk of lung cancer. The UK Health Security Agency (UKHSA) recommends that radon levels should be reduced in homes where the annual average is at or above 200 becquerels per cubic metre (200 Bq/m3).

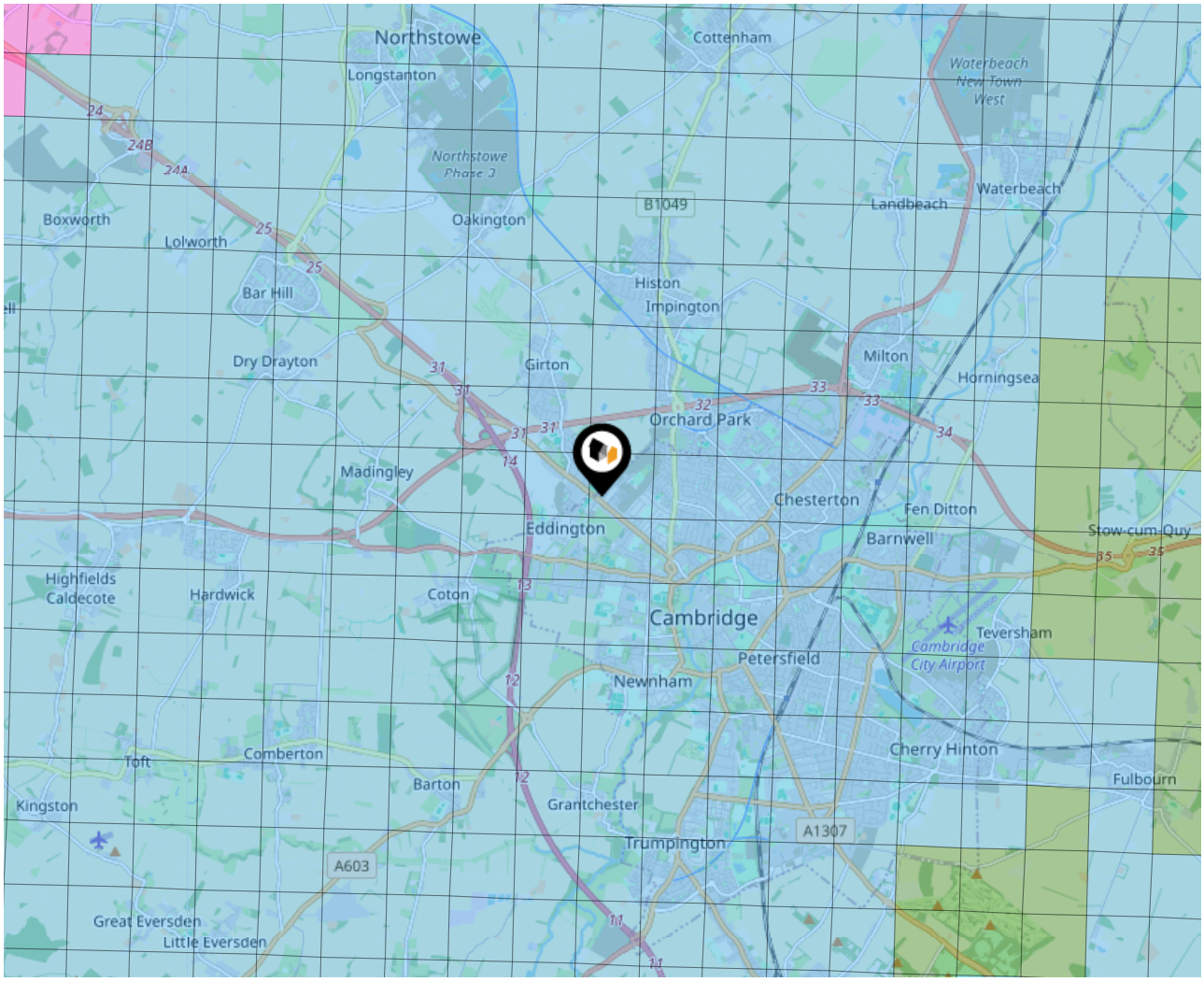

This Property

1	2	3	4	5	6
<1%	1-3%	3-5%	5-10%	10-30%	>30%

Powered by sprift Know any property instantly

Environment
Soils & Clay

Ground Composition for this Address (Surrounding square kilometer zone around property)

Carbon Content:	VARIABLE(LOW)	**Soil Texture:**	LOAM TO CLAY
Parent Material Grain:	ARGILLACEOUS	**Soil Depth:**	DEEP
Soil Group:	MEDIUM TO HEAVY		

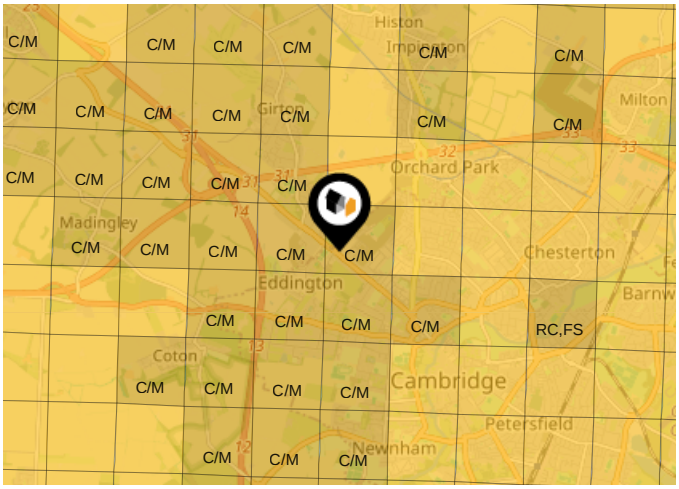

Primary Classifications (Most Common Clay Types)

C/M	Claystone / Mudstone
FPC,S	Floodplain Clay, Sand / Gravel
FC,S	Fluvial Clays & Silts
FC,S,G	Fluvial Clays, Silts, Sands & Gravel
PM/EC	Prequaternary Marine / Estuarine Clay / Silt
QM/EC	Quaternary Marine / Estuarine Clay / Silt
RC	Residual Clay
RC/LL	Residual Clay & Loamy Loess
RC,S	River Clay & Silt
RC,FS	Riverine Clay & Floodplain Sands and Gravel
RC,FL	Riverine Clay & Fluvial Sands and Gravel
TC	Terrace Clay
TC/LL	Terrace Clay & Loamy Loess

Powered by sprift
Know any property instantly

Local Area
Masts & Pylons

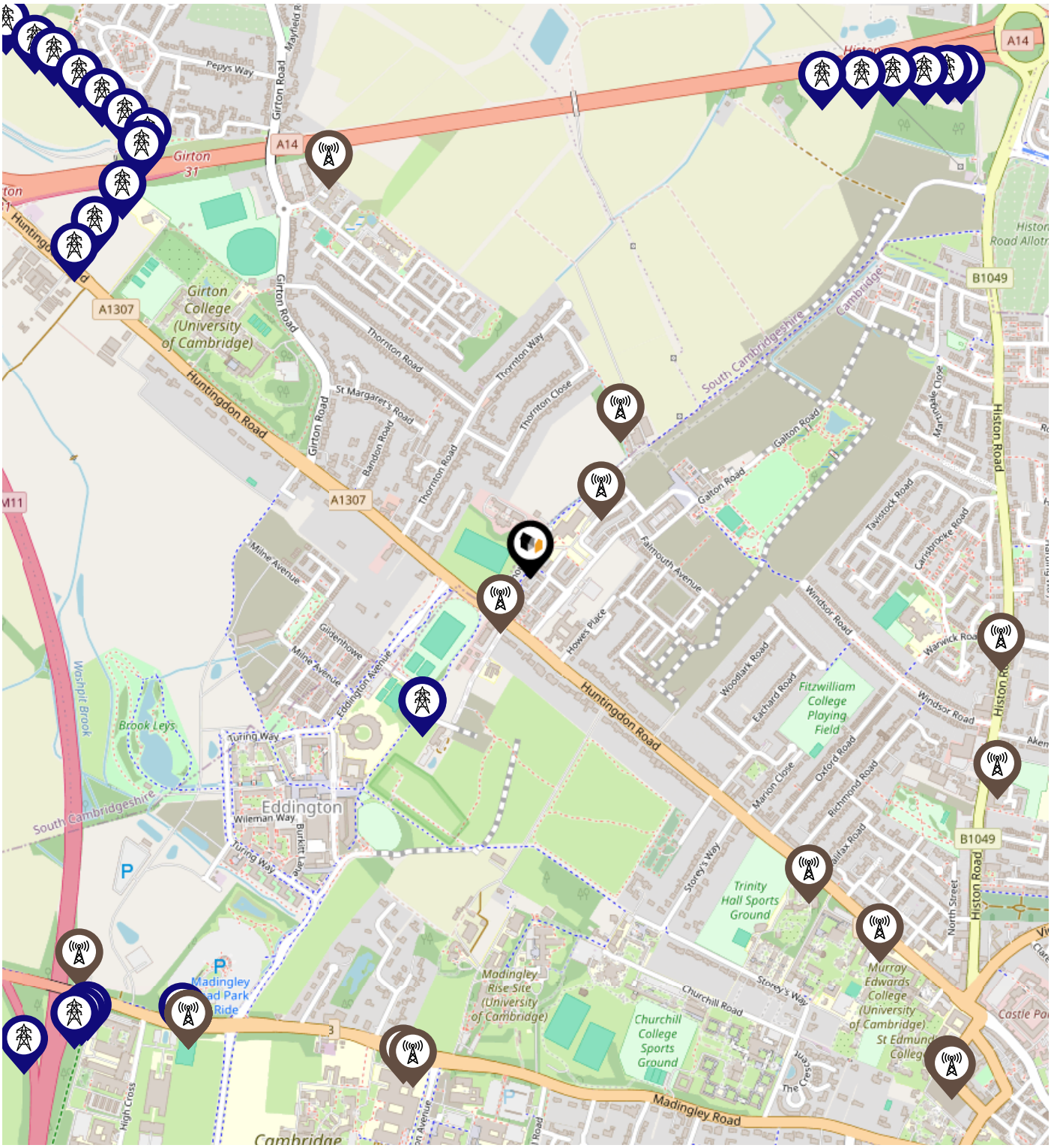

Key:

- Power Pylons
- Communication Masts

Powered by sprift
Know any property instantly

Maps
Listed Buildings

This map displays nearby listed buildings and protected structures, as well as their listed tier and distance from the target property...

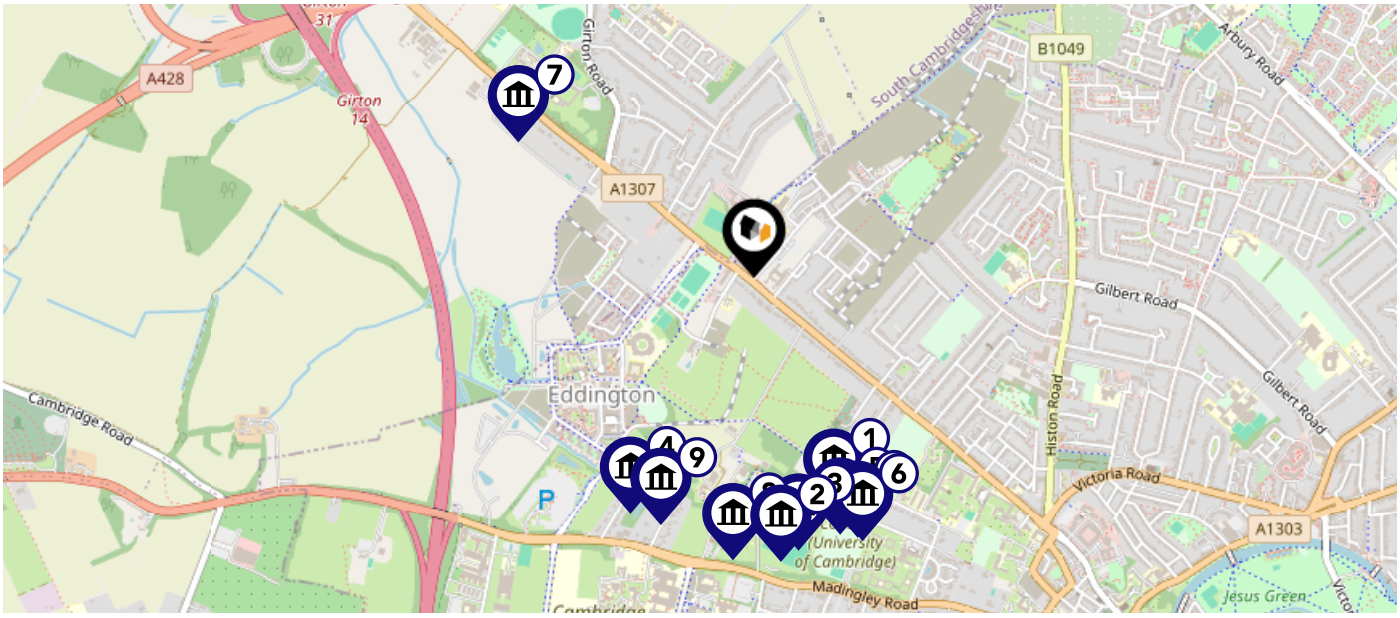

Listed Buildings in the local district	Grade	Distance
1 1343647 - 30 Storey's Way	Grade II	0.5 miles
2 1331925 - Chapel, Churchill College	Grade II	0.6 miles
3 1331924 - Research Flats, Churchill College	Grade II	0.6 miles
4 1268363 - Shawms	Grade II	0.6 miles
5 1126090 - 48 Storey's Way	Grade II	0.6 miles
6 1068856 - 56, Storey's Way	Grade II	0.6 miles
7 1127293 - Lodge, Girton College	Grade II	0.6 miles
8 1126157 - Northumberland Dome At The Observatory	Grade II	0.6 miles
9 1380900 - Spring House	Grade II	0.6 miles
10 1126091 - 54, Storey's Way	Grade II	0.6 miles

Powered by sprift Know any property instantly

Maps
Green Belt

This map displays nearby areas that have been designated as Green Belt...

Nearby Green Belt Land	
1	Cambridge Green Belt - South Cambridgeshire
2	Cambridge Green Belt - Cambridge
3	Cambridge Green Belt - East Cambridgeshire

Powered by sprift Know any property instantly

Area
Schools

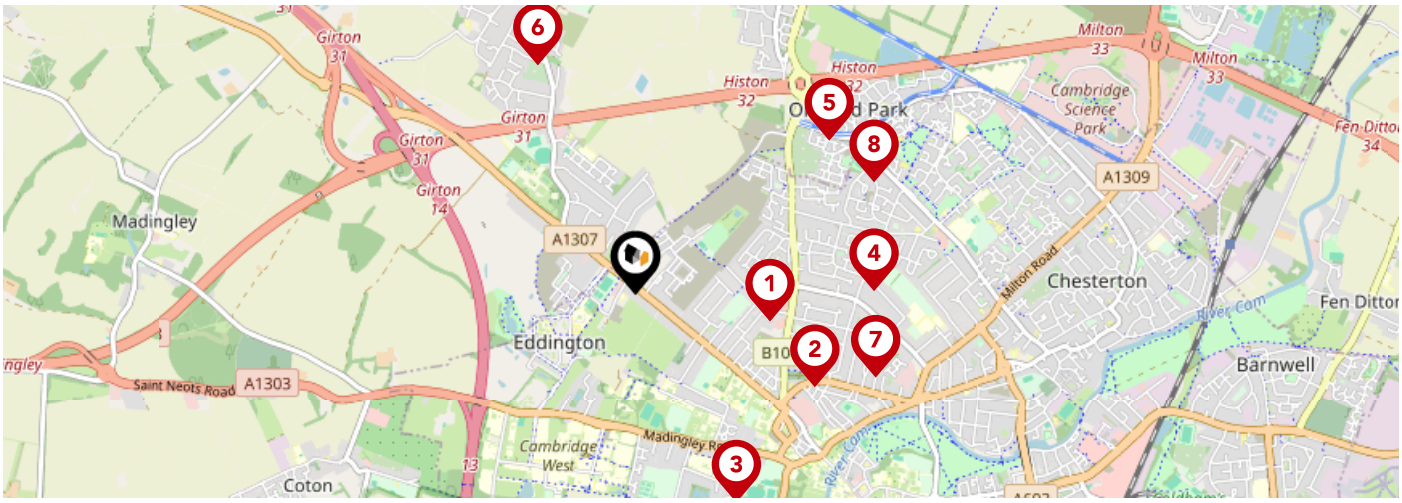

		Nursery	Primary	Secondary	College	Private
1	Mayfield Primary School Ofsted Rating: Good | Pupils: 408 | Distance:0.63		✓			
2	St Luke's CofE Primary School Ofsted Rating: Requires improvement | Pupils: 92 | Distance:0.92		✓			
3	St John's College School Ofsted Rating: Not Rated | Pupils: 435 | Distance:1.05			✓		
4	Arbury Primary School Ofsted Rating: Good | Pupils: 384 | Distance:1.08		✓			
5	Orchard Park Community Primary School Ofsted Rating: Good | Pupils: 206 | Distance:1.12		✓			
6	Girton Glebe Primary School Ofsted Rating: Good | Pupils: 183 | Distance:1.13		✓			
7	Chesterton Community College Ofsted Rating: Outstanding | Pupils: 1121 | Distance:1.15			✓		
8	St Laurence Catholic Primary School Ofsted Rating: Good | Pupils: 239 | Distance:1.2		✓			

Powered by sprift
Know any property instantly

Area
Schools

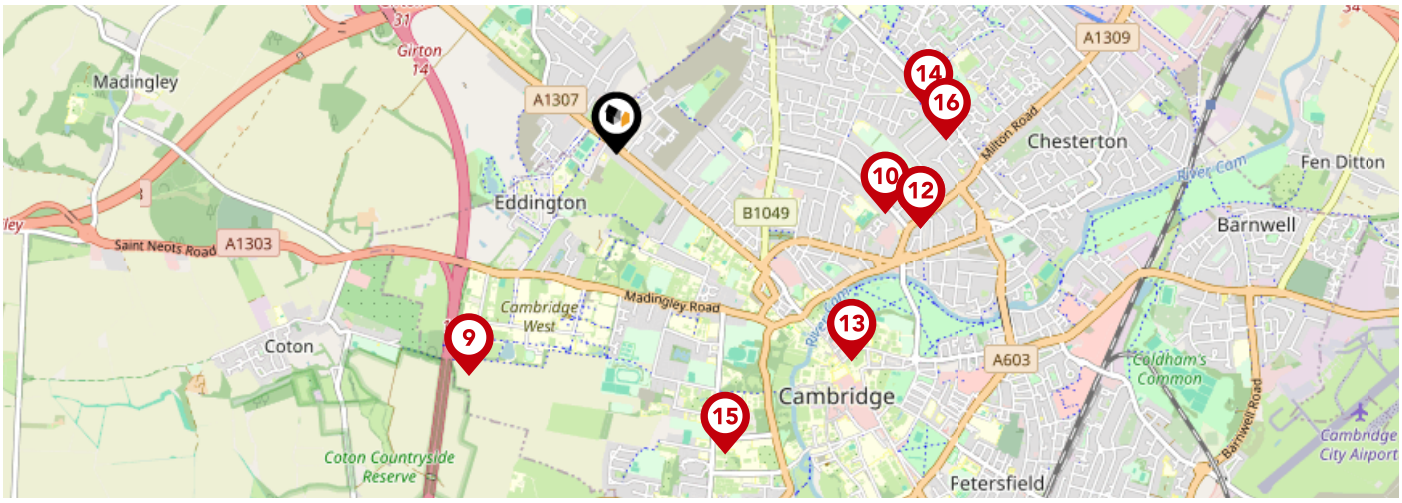

		Nursery	Primary	Secondary	College	Private
9	University of Cambridge Primary School Ofsted Rating: Outstanding | Pupils: 668 | Distance:1.21		✓			
10	Castle School, Cambridge Ofsted Rating: Requires improvement | Pupils: 238 | Distance:1.25			✓		
11	Milton Road Primary School Ofsted Rating: Good | Pupils: 414 | Distance:1.42		✓			
12	Olive AP Academy - Cambridge Ofsted Rating: Good | Pupils: 4 | Distance:1.42			✓		
13	Park Street CofE Primary School Ofsted Rating: Good | Pupils: 115 | Distance:1.42		✓			
14	Colleges Nursery School Ofsted Rating: Outstanding | Pupils: 85 | Distance:1.43	✓				
15	King's College School Ofsted Rating: Not Rated | Pupils: 414 | Distance:1.45			✓		
16	North Cambridge Academy Ofsted Rating: Good | Pupils: 685 | Distance:1.5			✓		

Powered by sprift Know any property instantly

Area
Transport (National)

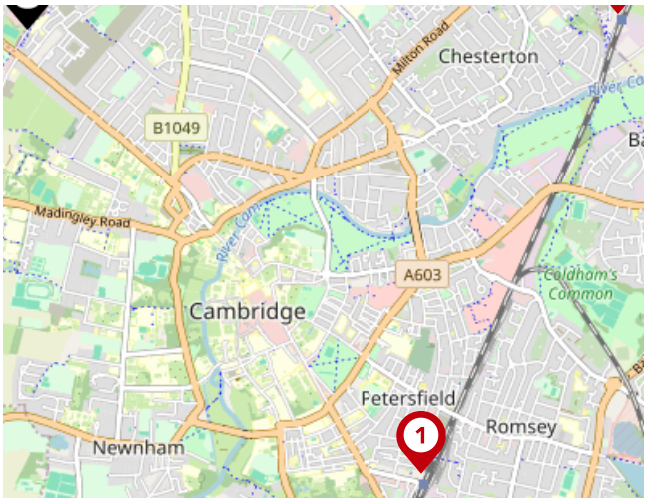

National Rail Stations

Pin	Name	Distance
1	Cambridge Rail Station	2.69 miles
2	Cambridge North Rail Station	2.69 miles
3	Waterbeach Rail Station	5.09 miles

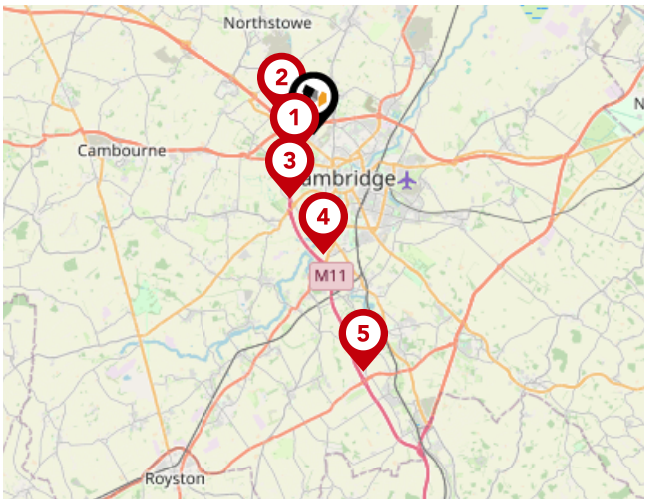

Trunk Roads/Motorways

Pin	Name	Distance
1	M11 J13	1.06 miles
2	M11 J14	1.36 miles
3	M11 J12	2.48 miles
4	M11 J11	4.37 miles
5	M11 J10	8.82 miles

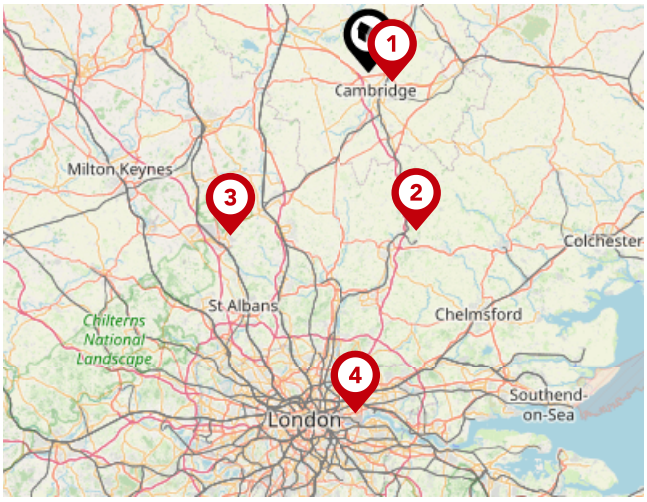

Airports/Helipads

Pin	Name	Distance
1	Cambridge	3.59 miles
2	Stansted Airport	24.07 miles
3	Luton Airport	31.13 miles
4	Silvertown	49.84 miles

Powered by sprift
Know any property instantly

Area
Transport (Local)

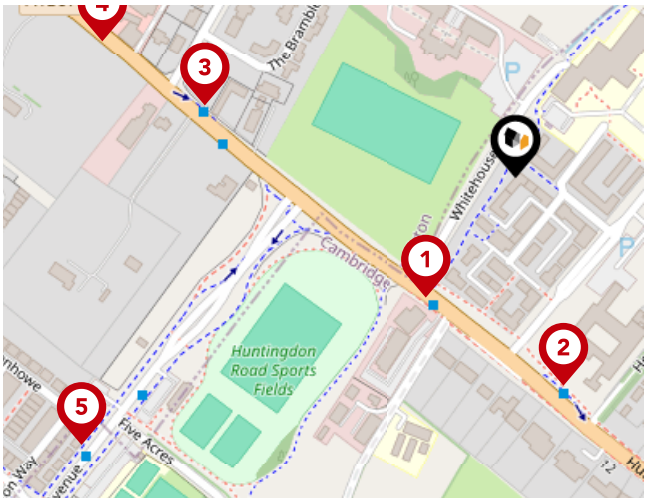

Bus Stops/Stations

Pin	Name	Distance
1	Lawrence Weaver Road	0.09 miles
2	Lawrence Weaver Road	0.12 miles
3	Thornton Road	0.18 miles
4	Thornton Road	0.25 miles
5	Milne Avenue	0.29 miles

Powered by sprift
Know any property instantly

Local Area
Road Noise

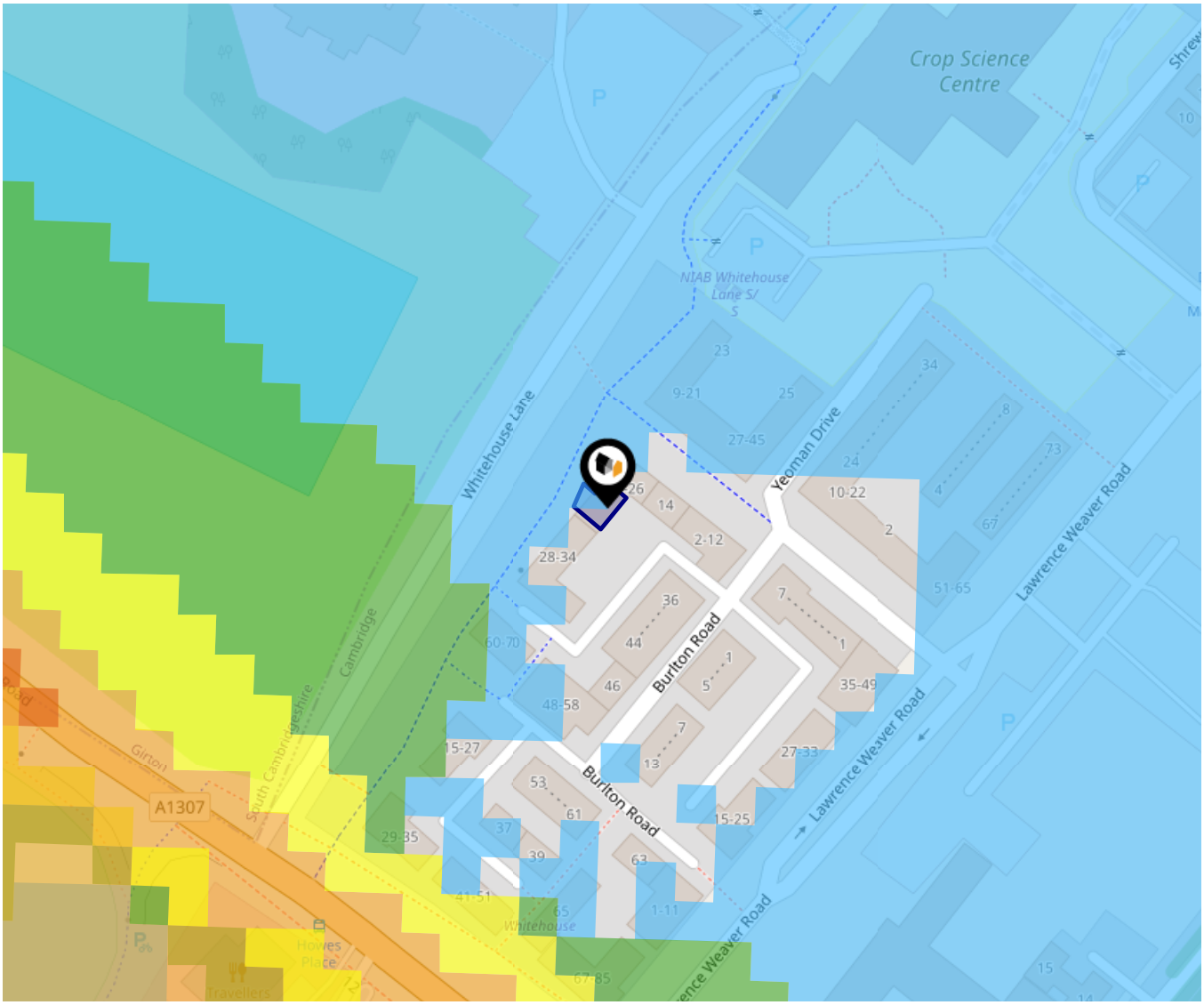

This data indicates the level of noise according to the strategic noise mapping of road sources within areas with a population of at least 100,000 people (agglomerations) and along major traffic routes. This indicates a 24 hour annual average noise level with separate weightings for the evening and night periods.

Noise levels are modelled on a 10m grid at a receptor height of 4m above ground, polygons are then produced by merging neighbouring cells within the following noise classes:

- 75.0+ dB
- 70.0-74.9 dB
- 65.0-69.9 dB
- 60.0-64.9 dB
- 55.0-59.9 dB

Powered by sprift Know any property instantly

Cooke Curtis & Co
Data Quality

We are committed to comprehensive property data being made available upfront to make the home buying and selling process quicker, easier and cheaper. This is why we have partnered with Sprift, the UK's leading supplier of property-specific data.

Powered by sprift
Know any property instantly

Contains public sector information licensed under the Open Government License v3.0

The information contained within this report is for general information purposes only.

Sprift Technologies Ltd aggregate this data from a wide variety of sources and while we endeavour to keep the information up to date and correct, we make no representations or warranties of any kind, express or implied, about the completeness, accuracy, reliability, of the information or related graphics contained within this report for any purpose.

Any reliance you place on such information is therefore strictly at your own risk. In no event will we be liable for any loss or damage including without limitation, indirect or consequential loss or damage, or any loss or damage whatsoever arising from loss of data or profits arising out of, or in connection with, the use of this report.

Cooke Curtis & Co

40 High Street Trumpington Cambridge
CB2 9LS
01223 508 050
jessica@cookecurtis.co.uk
www.cookecurtis.co.uk

Ordnance Survey

Land Registry

Environment Agency

Historic England

Office for National Statistics

Ofcom

Valuation Office Agency

Ofsted

Royal Mail