



See More Online

# MIR: Material Info

The Material Information Affecting this Property

Wednesday 30<sup>th</sup> July 2025



**CHARGER ROAD, TRUMPINGTON, CAMBRIDGE, CB2**

## Cooke Curtis & Co

40 High Street Trumpington Cambridge CB2 9LS

01223 508 050

Jenny@cookecurtis.co.uk

www.cookecurtis.co.uk






Powered by  
**aprift**  
Know any property instantly














## Property

Type:	Terraced	Tenure:	Freehold
Bedrooms:	3		
Floor Area:	1,356 ft <sup>2</sup> / 126 m <sup>2</sup>		
Plot Area:	0.03 acres		
Year Built :	2016		
Title Number:	CB414727		

## Local Area

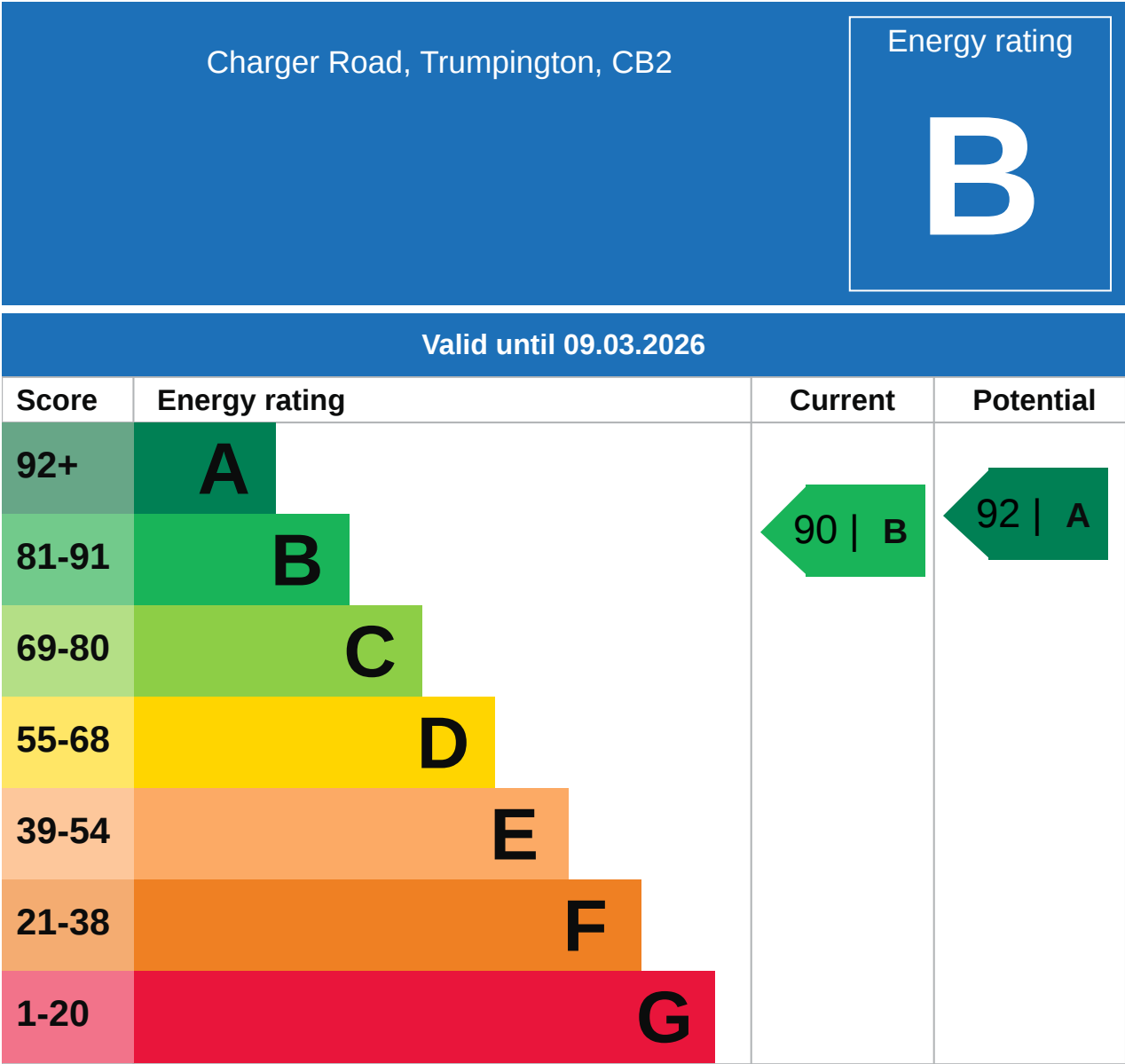
Local Authority:	Cambridgeshire	Estimated Broadband Speeds		
Conservation Area:	No	(Standard - Superfast - Ultrafast)		
Flood Risk:		15	69	1000
● Rivers & Seas	Very low	mb/s	mb/s	mb/s
● Surface Water	Very low			

Mobile Coverage:	Satellite/Fibre TV Availability:		
(based on calls indoors)			
			
			
			

Planning records for: **10 Charger Road Cambridge Cambridgeshire CB2 9EA**

Reference - 15/2383/FUL	
Decision:	Decided
Date:	22nd December 2015
Description:	The erection of a dual golden oak PVC conservatory to the rear of the property

Reference - 17/0052/FUL	
Decision:	Decided
Date:	20th January 2017
Description:	Erection of rear conservatory and veranda



## Additional EPC Data

---

<b>Property Type:</b>	House
<b>Build Form:</b>	Mid-Terrace
<b>Transaction Type:</b>	New dwelling
<b>Energy Tariff:</b>	Standard tariff
<b>Main Fuel:</b>	Mains gas - this is for backwards compatibility only and should not be used
<b>Flat Top Storey:</b>	No
<b>Top Storey:</b>	0
<b>Previous Extension:</b>	0
<b>Open Fireplace:</b>	0
<b>Walls:</b>	Average thermal transmittance 0.22 W/m-Â°K
<b>Walls Energy:</b>	Very Good
<b>Roof:</b>	Average thermal transmittance 0.18 W/m-Â°K
<b>Roof Energy:</b>	Good
<b>Main Heating:</b>	Boiler and radiators, mains gas
<b>Main Heating Controls:</b>	Time and temperature zone control
<b>Hot Water System:</b>	From main system
<b>Hot Water Energy Efficiency:</b>	Good
<b>Lighting:</b>	Low energy lighting in all fixed outlets
<b>Floors:</b>	Average thermal transmittance 0.14 W/m-Â°K
<b>Total Floor Area:</b>	126 m <sup>2</sup>

---

## Electricity Supply

---

Utility Warehouse

---

## Gas Supply

---

Utility Warehouse

---

## Central Heating

---

Gas central heating

---

## Water Supply

---

Cambridge Water

---

## Drainage

---

Anglian Water



### Cooke Curtis & Co

---

We are small enough that we are able to care for each client personally, but large enough to provide exceptional marketing that achieves the best possible price in the least possible time.

We are a responsible business. We aim to be a low carbon company, to operate ethically and to be valuable members of the Cambridge community.

We are experienced in all aspects of residential property, including sales and lettings, planning, development and buy-to-let.

We are interested in you. We see Estate Agency as being as much about people as property. Our job is to work for you, to help you achieve the best possible outcome in your particular situation.



### Testimonial 1



Great service from Cooke Curtis & co. We used them for the sale of our home as they were the agents for a property we wanted to buy. They quickly valued, took photos and put it on the market with viewings soon after. Them handling both sides of the deal was a huge help with one complexity of the epic process of house purchasing removed. The agents were particularly calm, reasonable and responsive by email and telephone. Thanks you!

### Testimonial 2



Since purchasing our house from Cooke Curtis and Co in 2017, we knew that if ever we were to sell, it would be with them. Of the various estate agents we asked to value the property, Cooke Curtis and Co were the \*only\* company that didn't need chasing and returned our calls promptly, and kept us up-to-date on progress of the sale. I have no hesitation in recommending Cooke Curtis and Co, as indeed I have done to friends thinking of selling in the area.

### Testimonial 3



Being from Cambridge we have rented, bought and sold through many different estate agents over the years, and I can safely say that Cooke Curtis & Co have been by far the best we have come across. After failing to sell our house with another agent, we made the switch and didn't regret our decision. Cooke Curtis & Co clearly care about their reputation and make sure to look after their clients. We found the team to be trustworthy, professional and reliable.

### Testimonial 4



We bought a property sold by Cooke Curtis and Co. They were helpful and responded swiftly to our enquiries. It seems buying a house always takes a long time but I got the impression the estate agents did all they could to speed things along. Very happy.



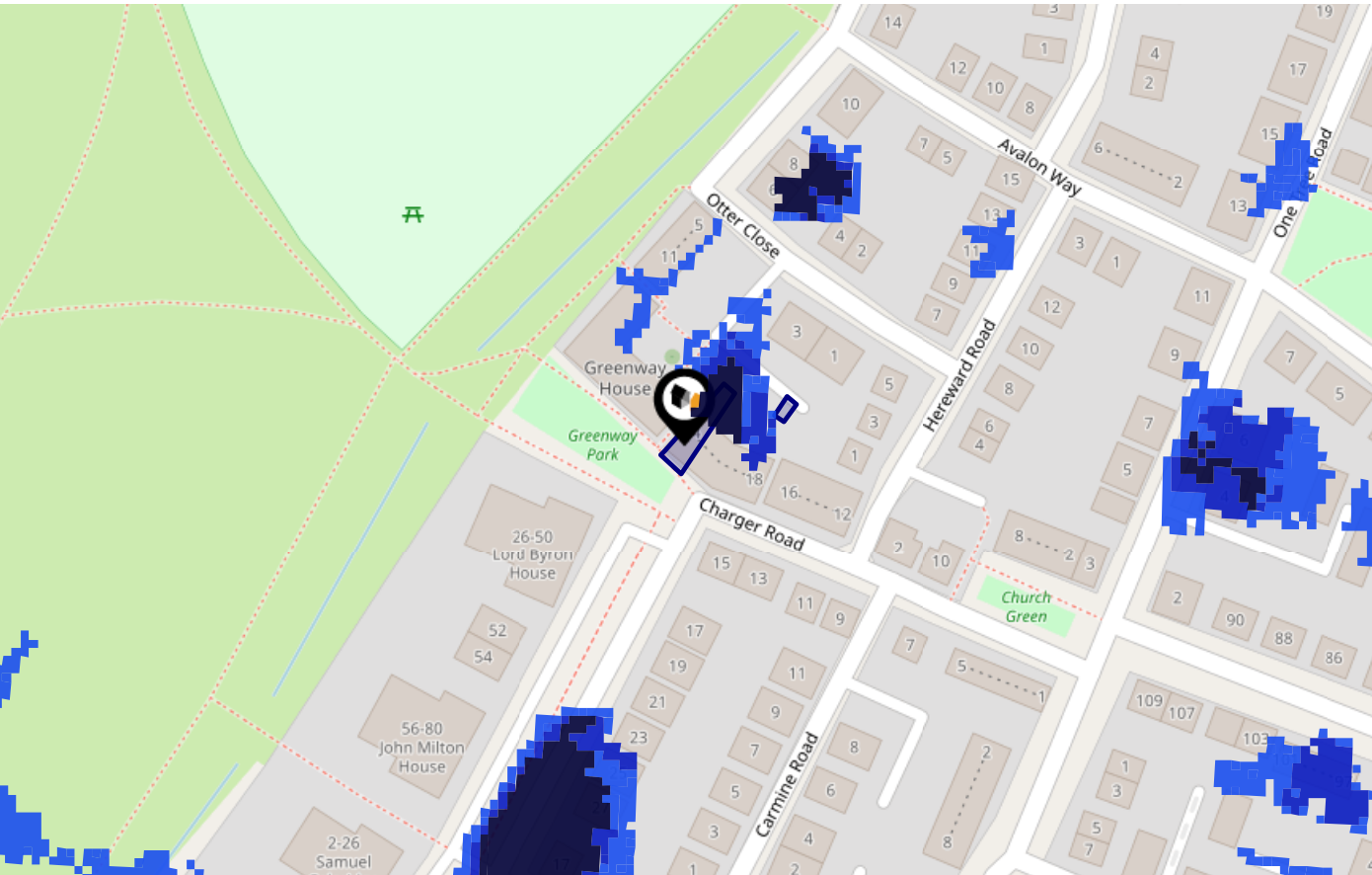


# Flood Risk

## Surface Water - Flood Risk



This map shows the chance of flooding where rainwater has nowhere to drain. This kind of flooding can occur far from rivers or seas.



Risk Rating: Very low

The map does not contain sufficient information for it to be used to determine flood risk to individual properties, but it does give you an indication of whether your area may be affected by surface water flooding at this risk level.

- High Risk** - an area which has a chance of flooding of greater than 1 in 30 (3.3%) in any one year.
- Medium Risk** - an area which has a chance of flooding of greater than 1 in 100 (1.0%) in any one year.
- Low Risk** - an area which has a chance of flooding of greater than 1 in 1000 (0.1%) in any one year.
- Very Low Risk** - an area in which the risk is below 1 in 1000 (0.1%) in any one year.

Chance of flooding to the following depths at this property:

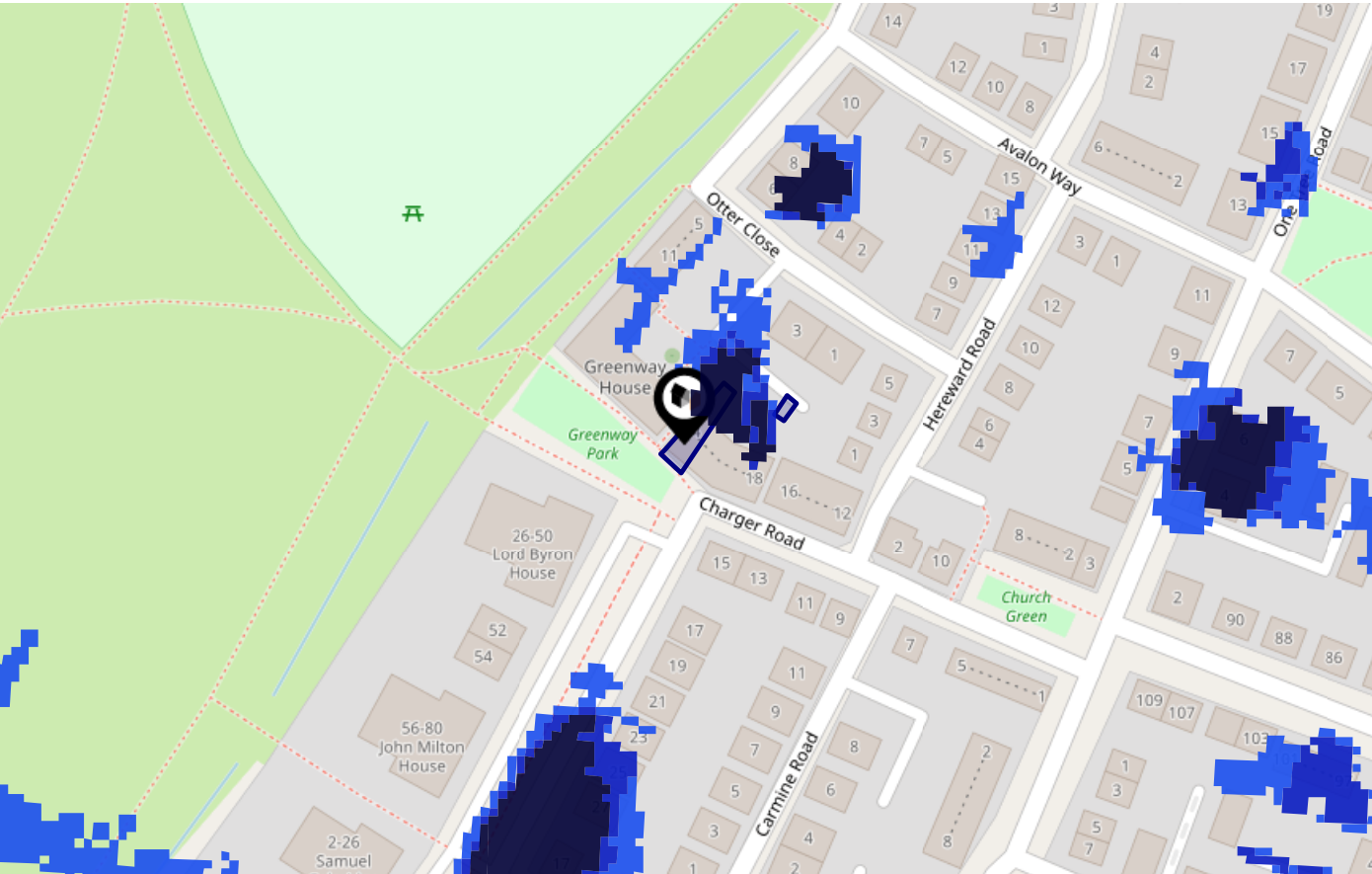


# Flood Risk

## Surface Water - Climate Change



This map shows the future chance of flooding **between 2040 and 2060** where rainwater has nowhere to drain. This kind of flooding can occur far from rivers or seas. The government climate change models cannot predict exactly when the chance of flooding will go up. It could happen at any time during the time period.



Risk Rating: Very low

The map does not contain sufficient information for it to be used to determine flood risk to individual properties, but it does give you an indication of whether your area may be affected by surface water flooding at this risk level.

- High Risk** - an area which has a chance of flooding of greater than 1 in 30 (3.3%) in any one year.
- Medium Risk** - an area which has a chance of flooding of greater than 1 in 100 (1.0%) in any one year.
- Low Risk** - an area which has a chance of flooding of greater than 1 in 1000 (0.1%) in any one year.
- Very Low Risk** - an area in which the risk is below 1 in 1000 (0.1%) in any one year.

Chance of flooding to the following depths at this property:

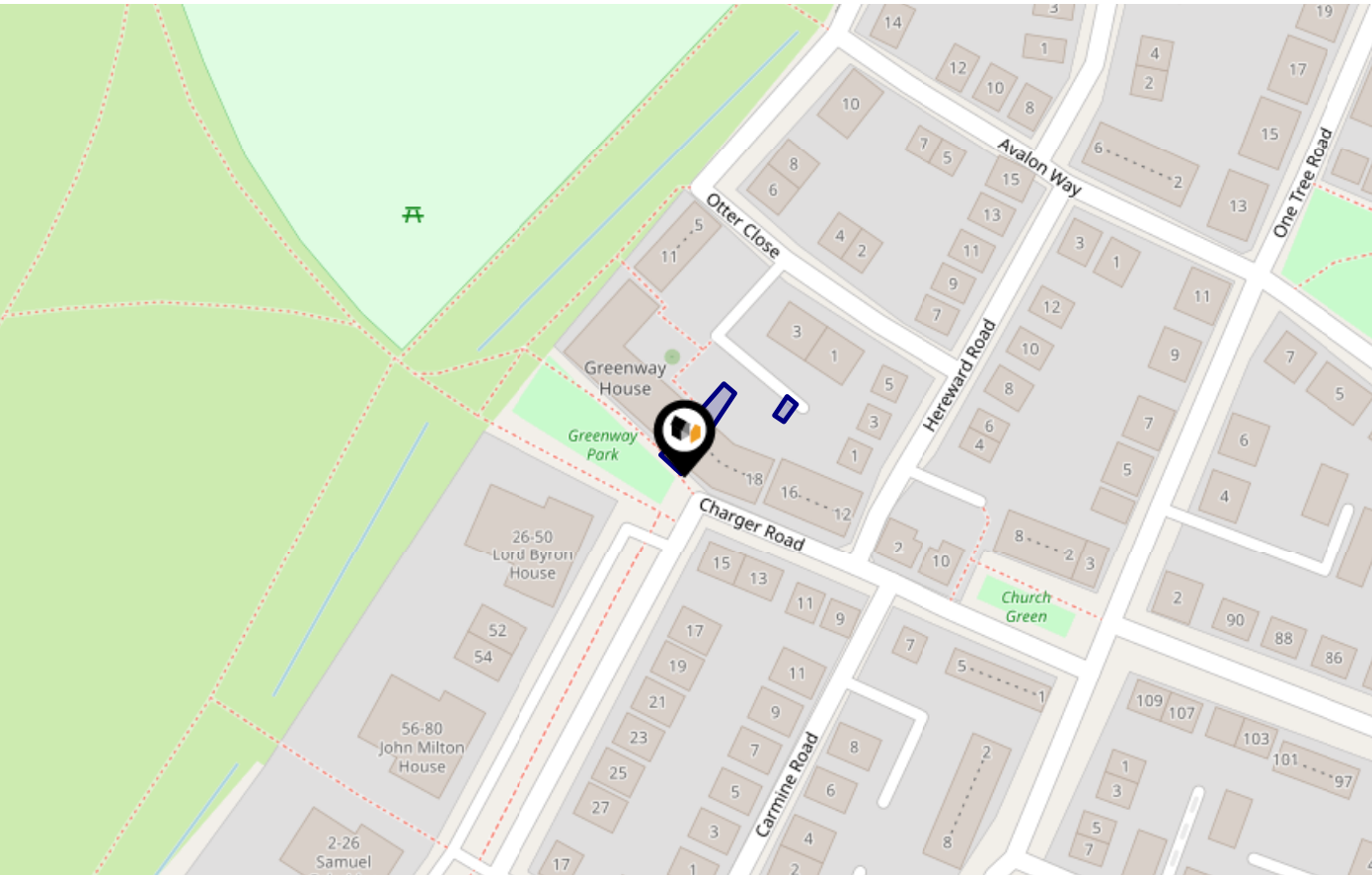


# Flood Risk

## Rivers & Seas - Flood Risk



This map shows the chance of flooding from rivers and / or the sea, taking into account flood defences and their condition.



**Risk Rating:** Very low

The map does not contain sufficient information for it to be used to determine flood risk to individual properties, but it does give you an indication of whether your area may be affected by surface water flooding at this risk level.

- High Risk** - an area which has a chance of flooding of greater than 1 in 30 (3.3%) in any one year.
- Medium Risk** - an area which has a chance of flooding of greater than 1 in 100 (1.0%) in any one year.
- Low Risk** - an area which has a chance of flooding of greater than 1 in 1000 (0.1%) in any one year.
- Very Low Risk** - an area in which the risk is below 1 in 1000 (0.1%) in any one year.

Chance of flooding to the following depths at this property:

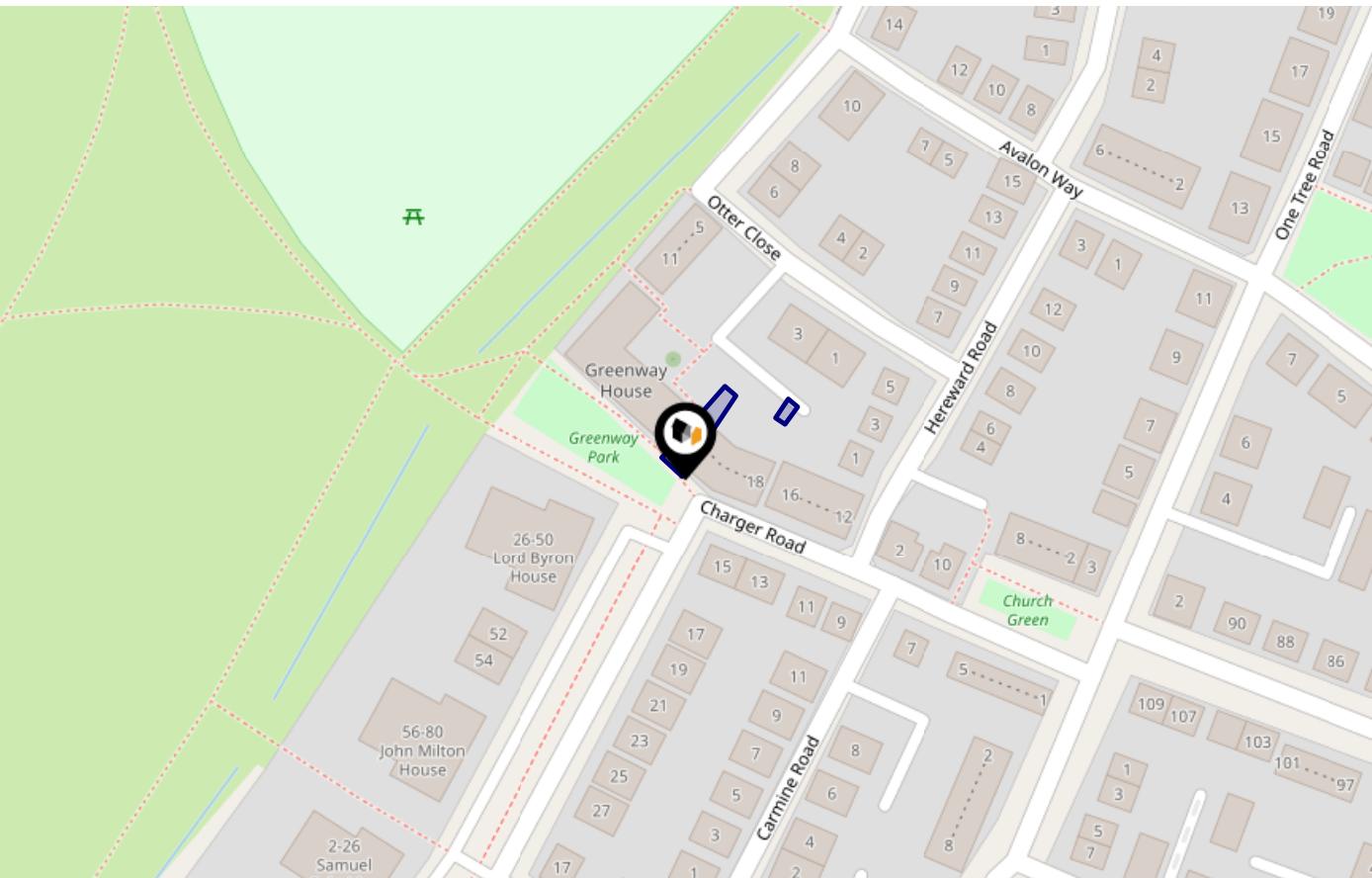


# Flood Risk

## Rivers & Seas - Climate Change



This map shows the future chance of flooding from rivers and / or the sea **between 2036 and 2069**, taking into account flood defences and their condition. The government climate change models cannot predict exactly when the chance of flooding will go up. It could happen at any time during the time period.




Risk Rating: Very low

The map does not contain sufficient information for it to be used to determine flood risk to individual properties, but it does give you an indication of whether your area may be affected by surface water flooding at this risk level.

- High Risk** - an area which has a chance of flooding of greater than 1 in 30 (3.3%) in any one year.
- Medium Risk** - an area which has a chance of flooding of greater than 1 in 100 (1.0%) in any one year.
- Low Risk** - an area which has a chance of flooding of greater than 1 in 1000 (0.1%) in any one year.
- Very Low Risk** - an area in which the risk is below 1 in 1000 (0.1%) in any one year.

Chance of flooding to the following depths at this property:



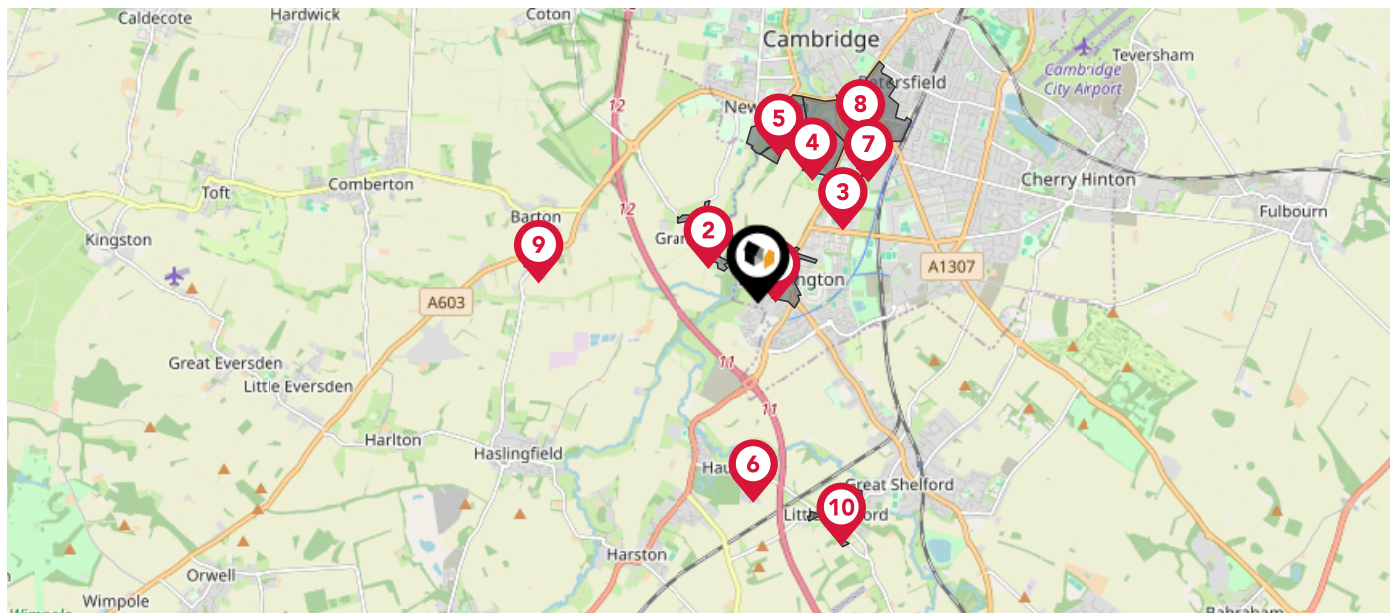


# Maps

## Conservation Areas



This map displays nearby official conservation areas. Every local authority in England has at least one conservation area. Most are designated by the Council as the local planning authority, though Historic England and the Secretary of State also have the power to create them.



### Nearby Conservation Areas

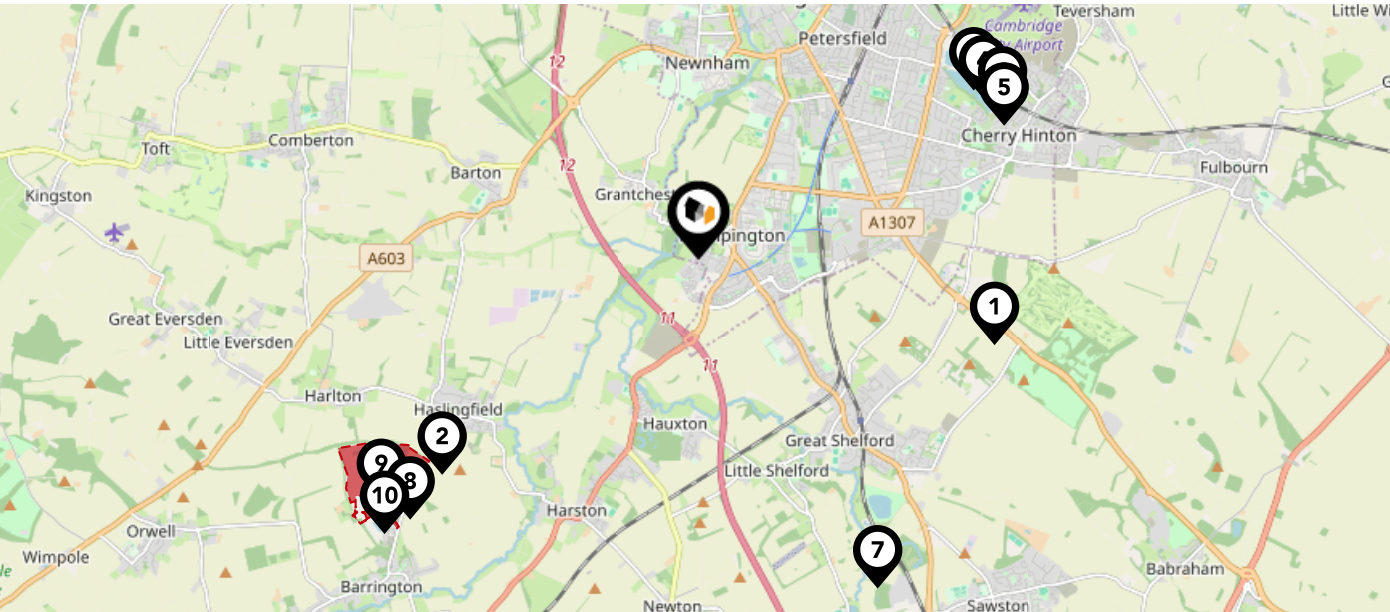
- 1 Trumpington
- 2 Grantchester
- 3 Barrow Road
- 4 Southacre
- 5 Newnham Croft
- 6 Hauxton
- 7 Brooklands Avenue
- 8 New Town and Glisson Road
- 9 Barton Wimpole Road
- 10 Little Shelford

# Maps

## Landfill Sites

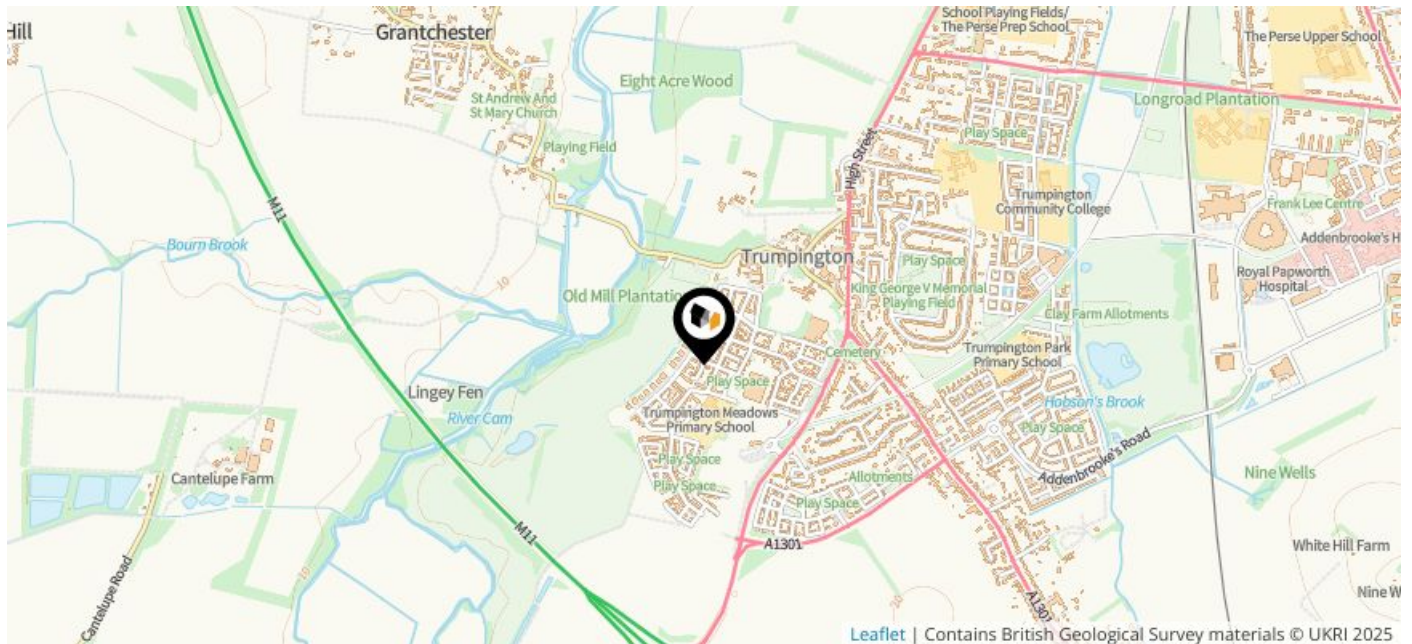


This map displays the location of known landfill sites. Historic sites are where there is no environmental permit in force. Active sites are currently authorised by the Environment Agency under Environmental Permitting Regulations.



Nearby Landfill Sites		
1	Hill Trees-Stapleford	Historic Landfill
2	Haslingfield-Chapel Hill, Haslingfield	Historic Landfill
3	Coldhams Lane-Coldhams Lane, Cherry Hinton	Historic Landfill
4	Norman Works-Coldhams Lane, Cambridge	Historic Landfill
5	Cement Works Tip-Off Coldham's Lane, Cambridgeshire	Historic Landfill
6	Coldham's Lane Tip-Cambridge, Cambridgeshire	Historic Landfill
7	Shelford Tip-Shelford	Historic Landfill
8	Chapel Hill-Barrington	Historic Landfill
9	No name provided by source	Active Landfill
10	EA/EPR/FB3105UN/V002	Active Landfill

This map displays nearby coal mine entrances and their classifications.



## Mine Entry

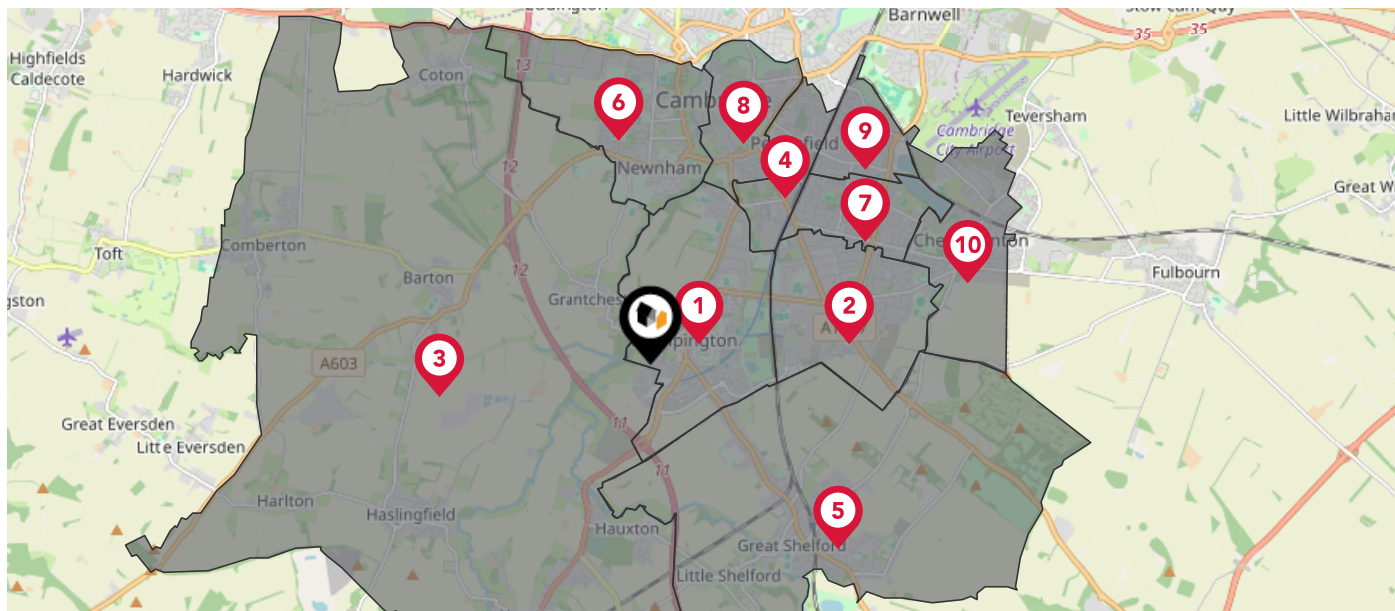
- ✕ Adit
- ✕ Gutter Pit
- ✕ Shaft

The Coal Authority has records of over 175,000 mine entries within the UK captured in the National Coal Mining database, derived from sources including abandonment plans, geological and topographical plans.

Coal mining activity is recorded as far back as the 13th century, but prior to 1872 there was no requirement to deposit abandonment plans. It is therefore believed there may be many unrecorded mine entries of which the Authority has no information or knowledge. These entries do not, therefore, appear within the Authority's national dataset as shown on this map.



The UK is divided into wards that are used for local elections to elect local government councillors. Sometimes these are known as 'electoral divisions'. Population counts can vary substantially between wards, but the national average is about 5,500



### Nearby Council Wards

1

Trumpington Ward

2

Queen Edith's Ward

3

Harston & Comberton Ward

4

Petersfield Ward

5

Shelford Ward

6

Newnham Ward

7

Coleridge Ward

8

Market Ward

9

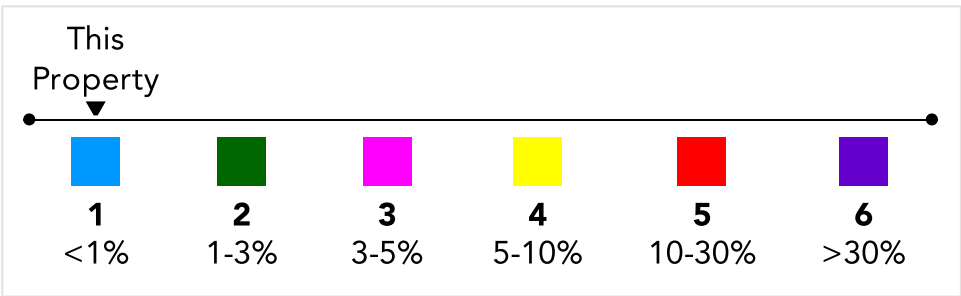
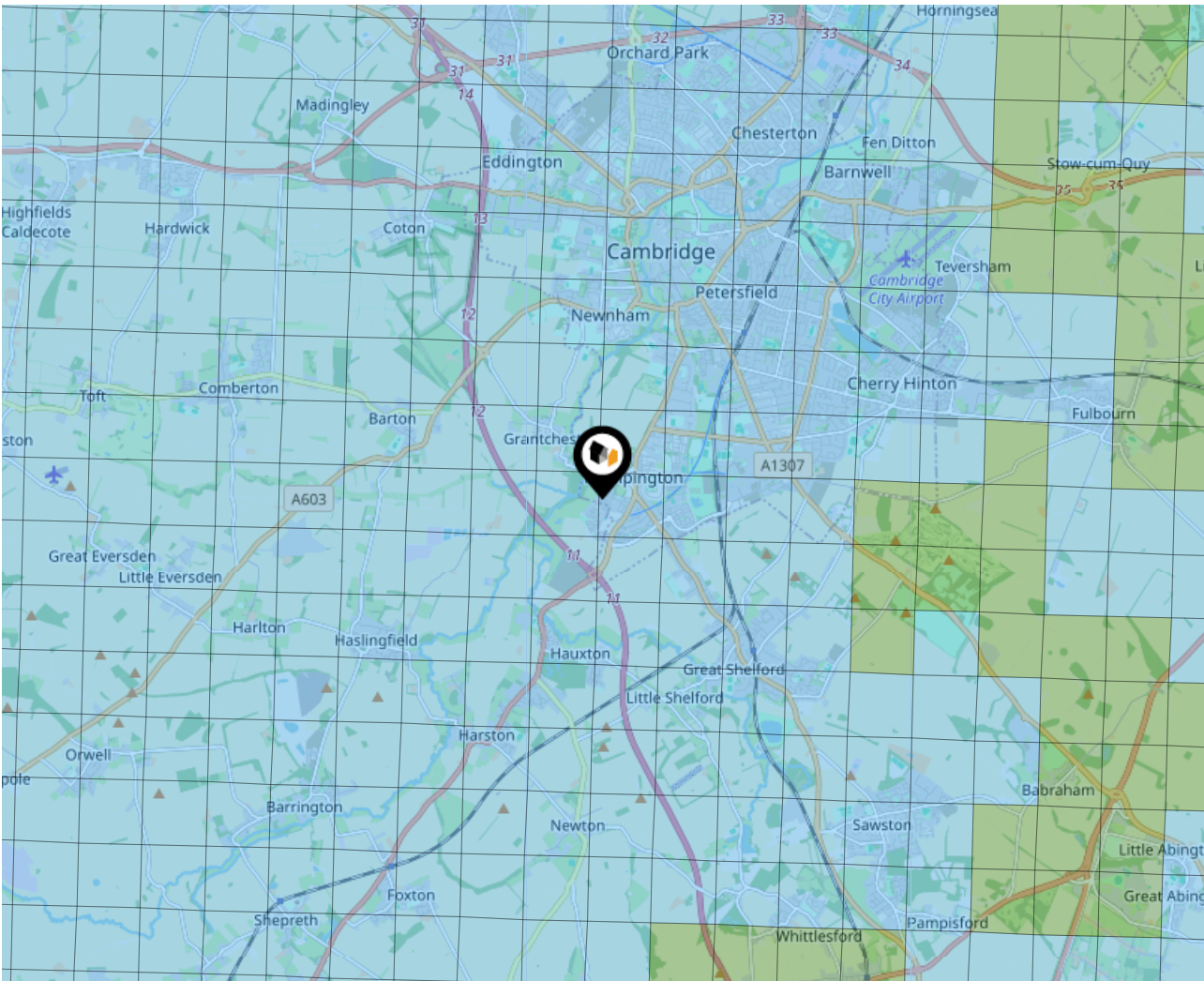
Romsey Ward

10

Cherry Hinton Ward

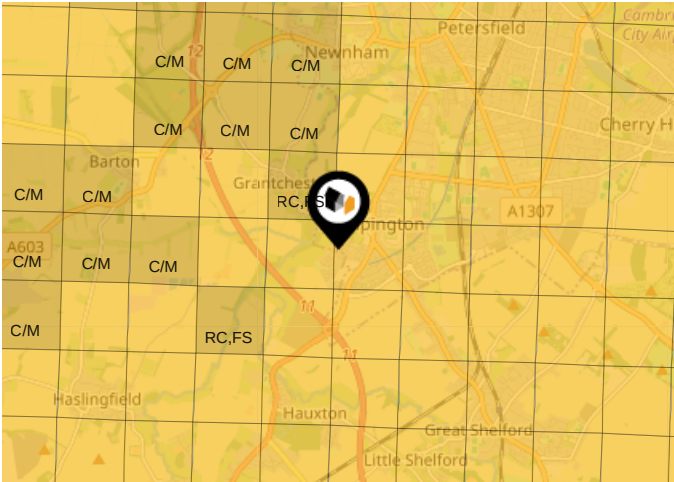
### What is Radon?

Radon is a natural radioactive gas, which enters buildings from the ground. Exposure to high concentrations increases the risk of lung cancer. The UK Health Security Agency (UKHSA) recommends that radon levels should be reduced in homes where the annual average is at or above 200 becquerels per cubic metre (200 Bq/m<sup>3</sup>).



Ground Composition for this Address (Surrounding square kilometer zone around property)

<b>Carbon Content:</b>	NONE	<b>Soil Texture:</b>	CLAY TO SANDY LOAM
<b>Parent Material Grain:</b>	ARGILLIC - ARENACEOUS	<b>Soil Depth:</b>	DEEP
<b>Soil Group:</b>	ALL		



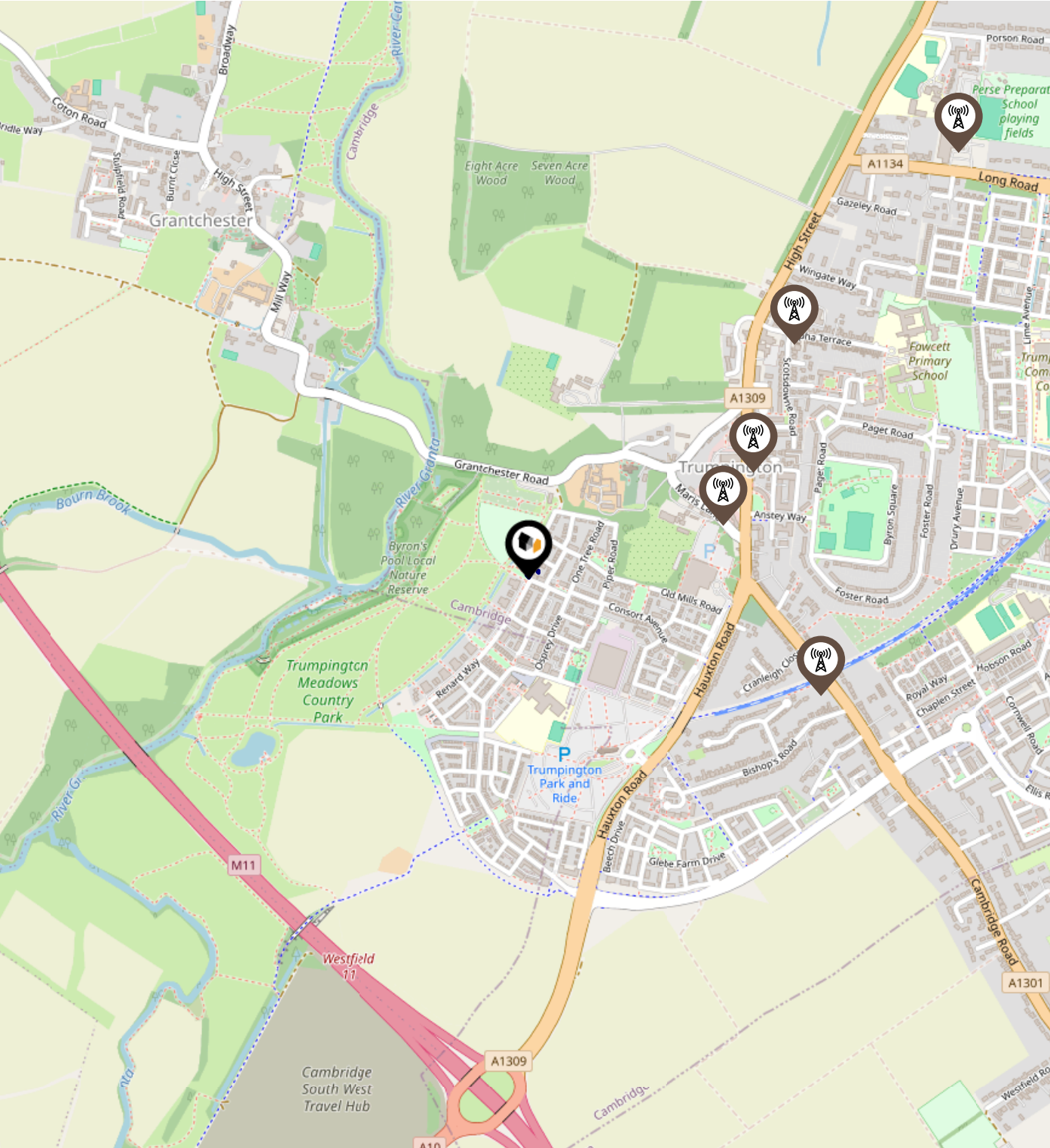
### Primary Classifications (Most Common Clay Types)

<b>C/M</b>	Claystone / Mudstone
<b>FPC,S</b>	Floodplain Clay, Sand / Gravel
<b>FC,S</b>	Fluvial Clays & Silts
<b>FC,S,G</b>	Fluvial Clays, Silts, Sands & Gravel
<b>PM/EC</b>	Prequaternary Marine / Estuarine Clay / Silt
<b>QM/EC</b>	Quaternary Marine / Estuarine Clay / Silt
<b>RC</b>	Residual Clay
<b>RC/LL</b>	Residual Clay & Loamy Loess
<b>RC,S</b>	River Clay & Silt
<b>RC,FS</b>	Riverine Clay & Floodplain Sands and Gravel
<b>RC,FL</b>	Riverine Clay & Fluvial Sands and Gravel
<b>TC</b>	Terrace Clay
<b>TC/LL</b>	Terrace Clay & Loamy Loess



# Local Area

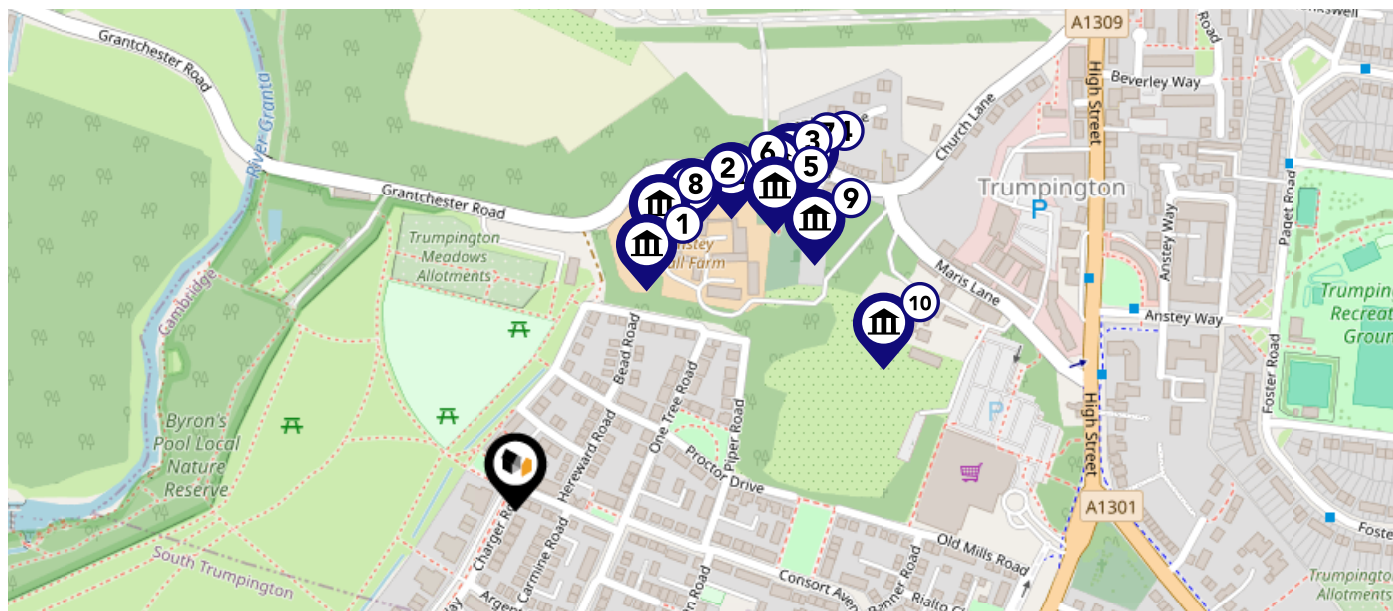
## Masts & Pylons













### Key:

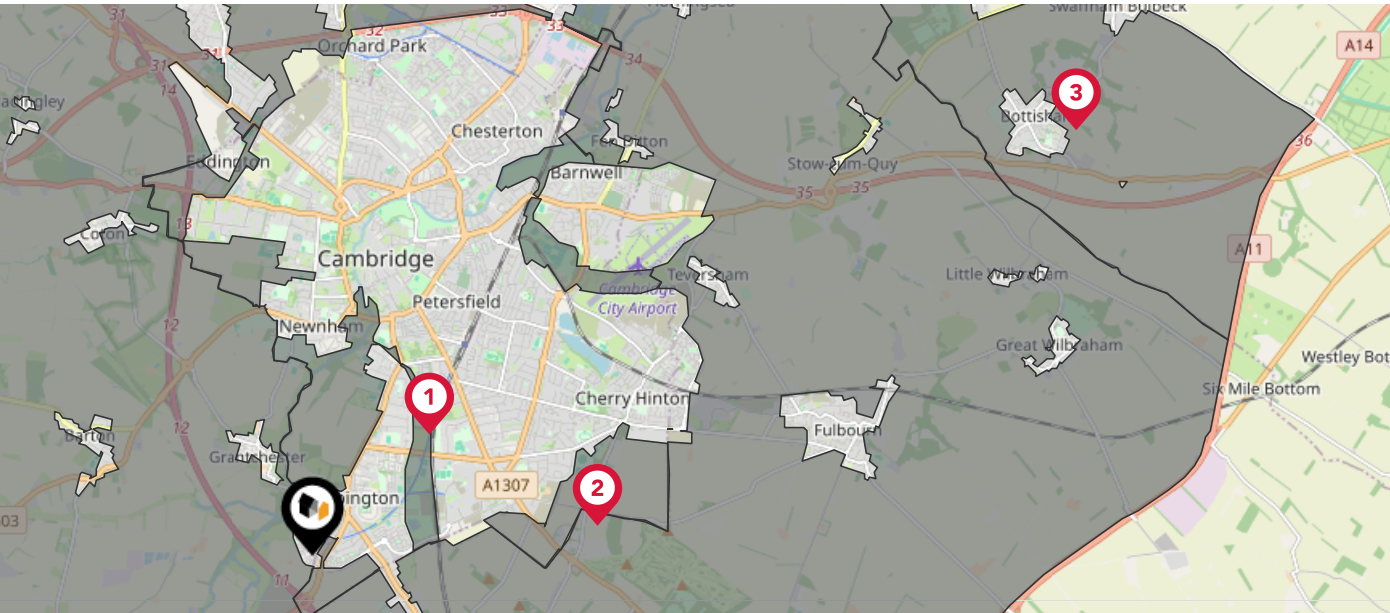
- Power Pylons
- Communication Masts

This map displays nearby listed buildings and protected structures, as well as their listed tier and distance from the target property...



Listed Buildings in the local district		Grade	Distance
	1126219 - Dovecote At Anstey Hall Farm	Grade II	0.1 miles
	1081493 - Anstey Hall Farmhouse	Grade II	0.2 miles
	1126218 - Churchyard Wall Of The Church Of St Mary And St Nicholas	Grade II	0.2 miles
	1081504 - 16 And 18, Grantchester Road	Grade II	0.2 miles
	1081526 - Church Of St Mary And St Michael	Grade I	0.2 miles
	1331860 - Garden Wall Of Anstey Hall Farmhouse	Grade II	0.2 miles
	1331861 - 20 And 22, Grantchester Road	Grade II	0.2 miles
	1081497 - Barn At Anstey Hall Farm	Grade II	0.2 miles
	1331859 - The Vicarage	Grade II	0.2 miles
	1331876 - Anstey Hall	Grade II	0.2 miles

This map displays nearby areas that have been designated as Green Belt...



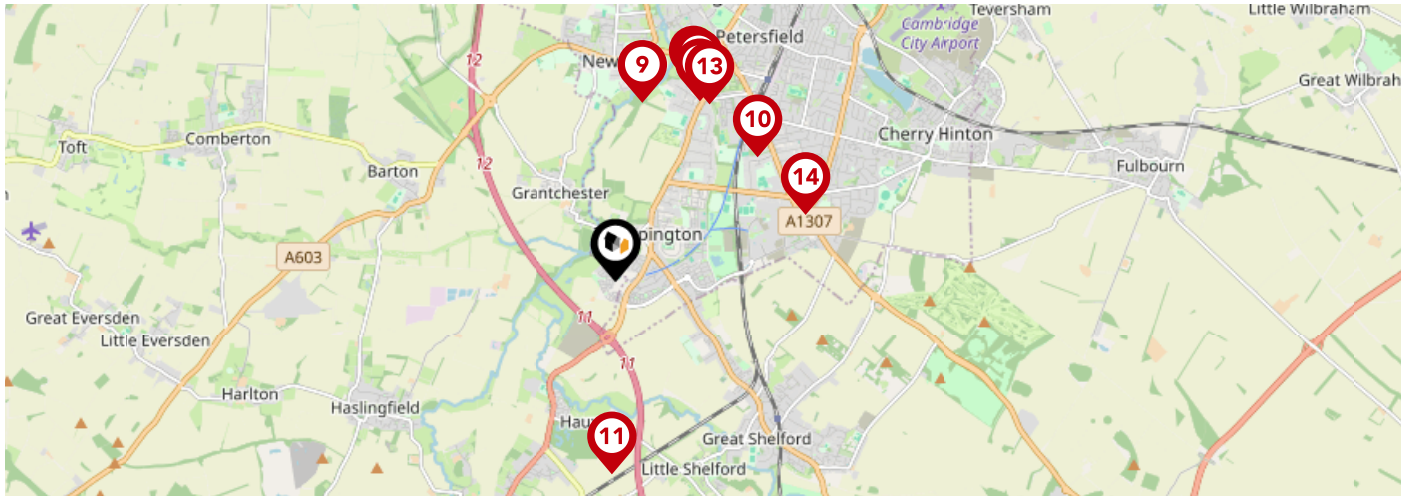
- Nearby Green Belt Land
- 1 Cambridge Green Belt - South Cambridgeshire
  - 2 Cambridge Green Belt - Cambridge
  - 3 Cambridge Green Belt - East Cambridgeshire











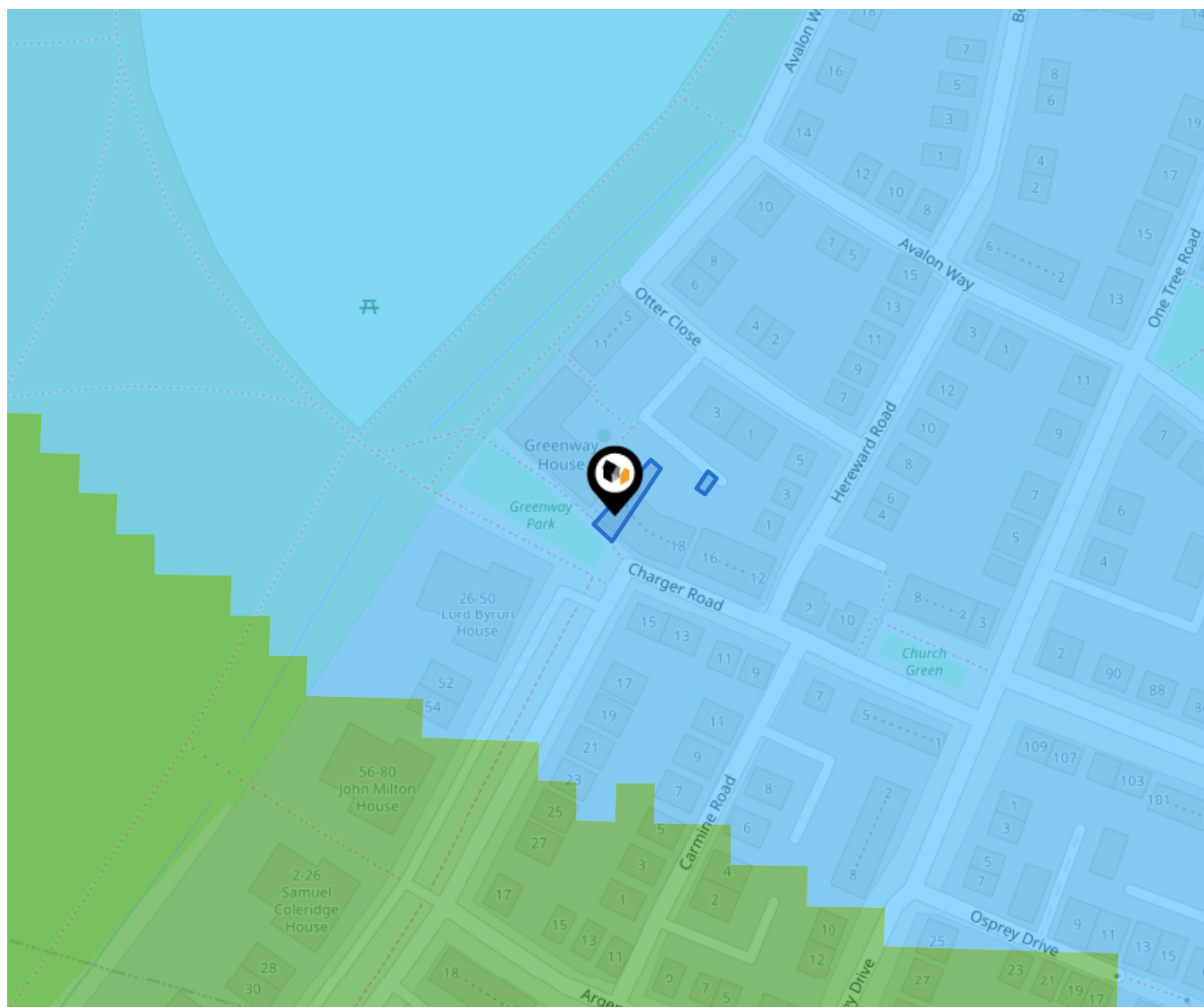


		Nursery	Primary	Secondary	College	Private
<b>1</b>	<b>Trumpington Meadows Primary School</b> Ofsted Rating: Good   Pupils: 260   Distance:0.18	<input type="checkbox"/>	<input checked="" type="checkbox"/>	<input type="checkbox"/>	<input type="checkbox"/>	<input type="checkbox"/>
<b>2</b>	<b>Fawcett Primary School</b> Ofsted Rating: Good   Pupils: 423   Distance:0.68	<input type="checkbox"/>	<input checked="" type="checkbox"/>	<input type="checkbox"/>	<input type="checkbox"/>	<input type="checkbox"/>
<b>3</b>	<b>Trumpington Park Primary School</b> Ofsted Rating: Good   Pupils: 403   Distance:0.77	<input type="checkbox"/>	<input checked="" type="checkbox"/>	<input type="checkbox"/>	<input type="checkbox"/>	<input type="checkbox"/>
<b>4</b>	<b>Trumpington Community College</b> Ofsted Rating: Good   Pupils: 491   Distance:0.85	<input type="checkbox"/>	<input type="checkbox"/>	<input checked="" type="checkbox"/>	<input type="checkbox"/>	<input type="checkbox"/>
<b>5</b>	<b>St Faith's School</b> Ofsted Rating: Not Rated   Pupils: 577   Distance:1.39	<input type="checkbox"/>	<input type="checkbox"/>	<input checked="" type="checkbox"/>	<input type="checkbox"/>	<input type="checkbox"/>
<b>6</b>	<b>Cambridge Academy for Science and Technology</b> Ofsted Rating: Good   Pupils: 431   Distance:1.41	<input type="checkbox"/>	<input type="checkbox"/>	<input checked="" type="checkbox"/>	<input type="checkbox"/>	<input type="checkbox"/>
<b>7</b>	<b>The Perse School</b> Ofsted Rating: Not Rated   Pupils: 1705   Distance:1.58	<input type="checkbox"/>	<input type="checkbox"/>	<input checked="" type="checkbox"/>	<input type="checkbox"/>	<input type="checkbox"/>
<b>8</b>	<b>Abbey College Cambridge</b> Ofsted Rating: Not Rated   Pupils: 466   Distance:1.59	<input type="checkbox"/>	<input type="checkbox"/>	<input checked="" type="checkbox"/>	<input type="checkbox"/>	<input type="checkbox"/>










		Nursery	Primary	Secondary	College	Private
	<b>Newnham Croft Primary School</b> Ofsted Rating: Good   Pupils: 229   Distance: 1.65	<input type="checkbox"/>	<input checked="" type="checkbox"/>	<input type="checkbox"/>	<input type="checkbox"/>	<input type="checkbox"/>
	<b>Hills Road Sixth Form College</b> Ofsted Rating: Outstanding   Pupils: 0   Distance: 1.73	<input type="checkbox"/>	<input type="checkbox"/>	<input checked="" type="checkbox"/>	<input type="checkbox"/>	<input type="checkbox"/>
	<b>Hauxton Primary School</b> Ofsted Rating: Good   Pupils: 90   Distance: 1.75	<input type="checkbox"/>	<input checked="" type="checkbox"/>	<input type="checkbox"/>	<input type="checkbox"/>	<input type="checkbox"/>
	<b>Mander Portman Woodward</b> Ofsted Rating: Not Rated   Pupils: 211   Distance: 1.82	<input type="checkbox"/>	<input type="checkbox"/>	<input checked="" type="checkbox"/>	<input type="checkbox"/>	<input type="checkbox"/>
	<b>St Mary's School</b> Ofsted Rating: Not Rated   Pupils: 613   Distance: 1.83	<input type="checkbox"/>	<input type="checkbox"/>	<input checked="" type="checkbox"/>	<input type="checkbox"/>	<input type="checkbox"/>
	<b>Homerton Early Years Centre</b> Ofsted Rating: Outstanding   Pupils: 118   Distance: 1.85	<input checked="" type="checkbox"/>	<input type="checkbox"/>	<input type="checkbox"/>	<input type="checkbox"/>	<input type="checkbox"/>
	<b>Heritage School</b> Ofsted Rating: Not Rated   Pupils: 194   Distance: 1.89	<input type="checkbox"/>	<input type="checkbox"/>	<input checked="" type="checkbox"/>	<input type="checkbox"/>	<input type="checkbox"/>
	<b>The Leys School</b> Ofsted Rating: Not Rated   Pupils: 570   Distance: 1.9	<input type="checkbox"/>	<input type="checkbox"/>	<input checked="" type="checkbox"/>	<input type="checkbox"/>	<input type="checkbox"/>



This data indicates the level of noise according to the strategic noise mapping of road sources within areas with a population of at least 100,000 people (agglomerations) and along major traffic routes. This indicates a 24 hour annual average noise level with separate weightings for the evening and night periods.

Noise levels are modelled on a 10m grid at a receptor height of 4m above ground, polygons are then produced by merging neighbouring cells within the following noise classes:

-  75.0+ dB
-  70.0-74.9 dB
-  65.0-69.9 dB
-  60.0-64.9 dB
-  55.0-59.9 dB

# Cooke Curtis & Co

## Data Quality

We are committed to comprehensive property data being made available upfront to make the home buying and selling process quicker, easier and cheaper. This is why we have partnered with Sprift, the UK's leading supplier of property-specific data.



### Contains public sector information licensed under the Open Government License v3.0

The information contained within this report is for general information purposes only.

Sprift Technologies Ltd aggregate this data from a wide variety of sources and while we endeavour to keep the information up to date and correct, we make no representations or warranties of any kind, express or implied, about the completeness, accuracy, reliability, of the information or related graphics contained within this report for any purpose.

Any reliance you place on such information is therefore strictly at your own risk. In no event will we be liable for any loss or damage including without limitation, indirect or consequential loss or damage, or any loss or damage whatsoever arising from loss of data or profits arising out of, or in connection with, the use of this report.



#### Cooke Curtis & Co

40 High Street Trumpington Cambridge

CB2 9LS

01223 508 050

Jenny@cookecurtis.co.uk

www.cookecurtis.co.uk

