




See More Online

# MIR: Material Info

The Material Information Affecting this Property

**Wednesday 14<sup>th</sup> January 2026**



**CHURCH STREET, MIDDLE RASEN, MARKET RASEN, LN8**

## Mundys

29 – 30 Silver Street Lincoln LN2 1AS

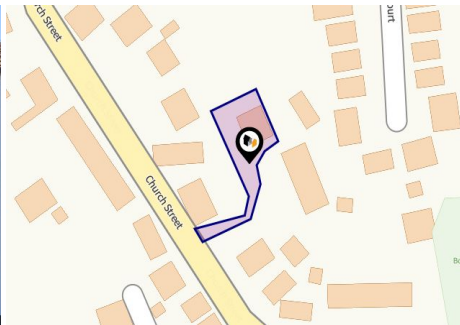
01522 510 044

[hymie.bentley@mundys.net](mailto:hymie.bentley@mundys.net)

[www.mundys.net](http://www.mundys.net)

















Powered by  
**aprift**  
Know any property instantly



## Property

Type:	Detached	Tenure:	Freehold
Bedrooms:	4		
Floor Area:	2,012 ft <sup>2</sup> / 187 m <sup>2</sup>		
Plot Area:	0.17 acres		
Council Tax :	Band E		
Annual Estimate:	£2,786		
Title Number:	LL377055		

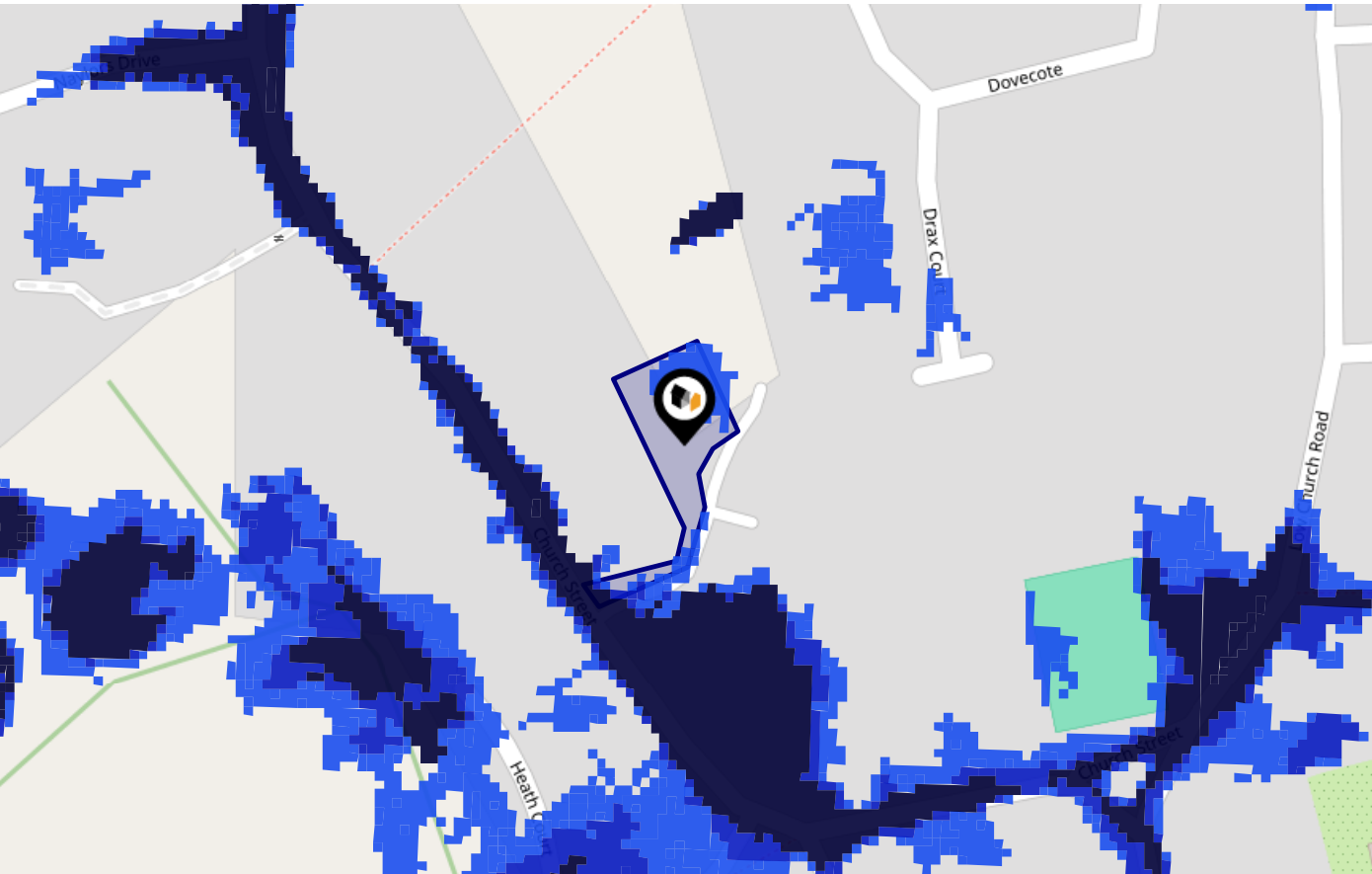
## Local Area

Local Authority:	West lindsey	Estimated Broadband Speeds (Standard - Superfast - Ultrafast)		
Conservation Area:	No			
Flood Risk:				
● Rivers & Seas	Very low	13 mb/s	80 mb/s	2000 mb/s
● Surface Water	Very low			
Mobile Coverage: (based on calls indoors)		Satellite/Fibre TV Availability:		
				
				
				

# Flood Risk

## Surface Water - Flood Risk

This map shows the chance of flooding where rainwater has nowhere to drain. This kind of flooding can occur far from rivers or seas.




Risk Rating: Very low

The map does not contain sufficient information for it to be used to determine flood risk to individual properties, but it does give you an indication of whether your area may be affected by surface water flooding at this risk level.

- High Risk** - an area which has a chance of flooding of greater than 1 in 30 (3.3%) in any one year.
- Medium Risk** - an area which has a chance of flooding of greater than 1 in 100 (1.0%) in any one year.
- Low Risk** - an area which has a chance of flooding of greater than 1 in 1000 (0.1%) in any one year.
- Very Low Risk** - an area in which the risk is below 1 in 1000 (0.1%) in any one year.

Chance of flooding to the following depths at this property:

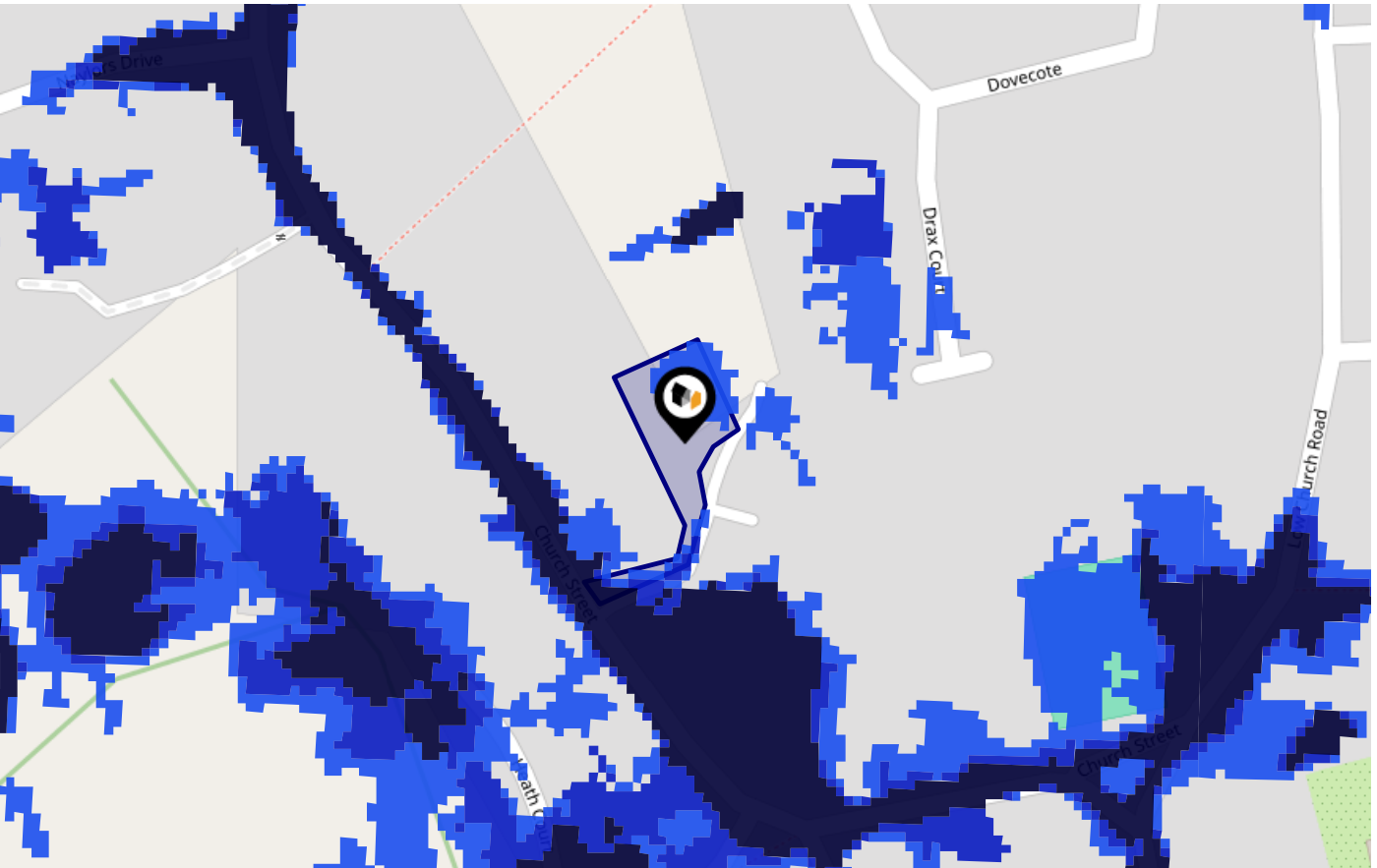


# Flood Risk

## Surface Water - Climate Change



This map shows the future chance of flooding **between 2040 and 2060** where rainwater has nowhere to drain. This kind of flooding can occur far from rivers or seas. The government climate change models cannot predict exactly when the chance of flooding will go up. It could happen at any time during the time period.




Risk Rating: Very low

The map does not contain sufficient information for it to be used to determine flood risk to individual properties, but it does give you an indication of whether your area may be affected by surface water flooding at this risk level.

- High Risk** - an area which has a chance of flooding of greater than 1 in 30 (3.3%) in any one year.
- Medium Risk** - an area which has a chance of flooding of greater than 1 in 100 (1.0%) in any one year.
- Low Risk** - an area which has a chance of flooding of greater than 1 in 1000 (0.1%) in any one year.
- Very Low Risk** - an area in which the risk is below 1 in 1000 (0.1%) in any one year.

Chance of flooding to the following depths at this property:



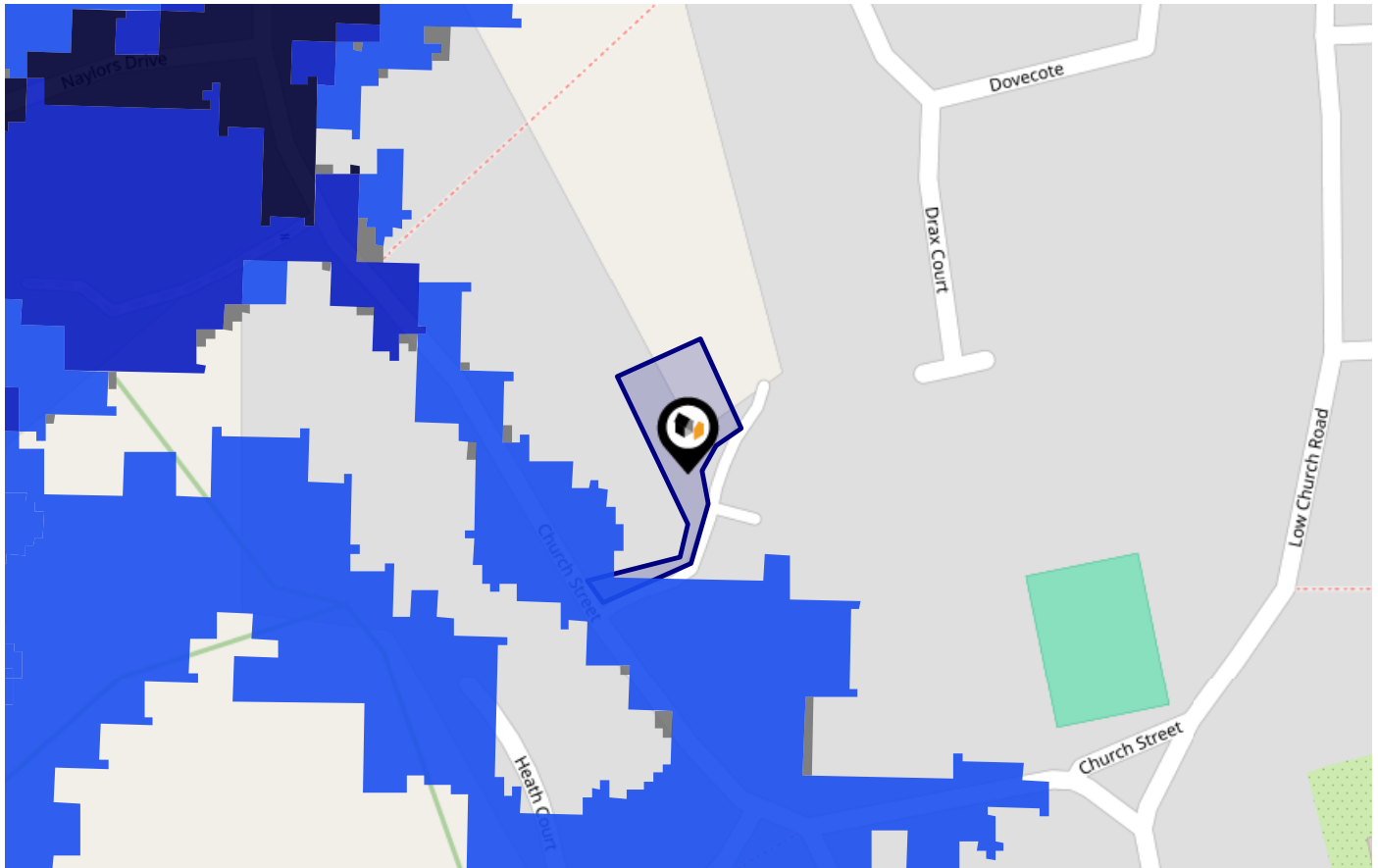
MIR - Material Info

# Flood Risk

## Rivers & Seas - Flood Risk



This map shows the chance of flooding from rivers and / or the sea, taking into account flood defences and their condition.




Risk Rating: Very low

The map does not contain sufficient information for it to be used to determine flood risk to individual properties, but it does give you an indication of whether your area may be affected by surface water flooding at this risk level.

- High Risk** - an area which has a chance of flooding of greater than 1 in 30 (3.3%) in any one year.
- Medium Risk** - an area which has a chance of flooding of greater than 1 in 100 (1.0%) in any one year.
- Low Risk** - an area which has a chance of flooding of greater than 1 in 1000 (0.1%) in any one year.
- Very Low Risk** - an area in which the risk is below 1 in 1000 (0.1%) in any one year.

Chance of flooding to the following depths at this property:



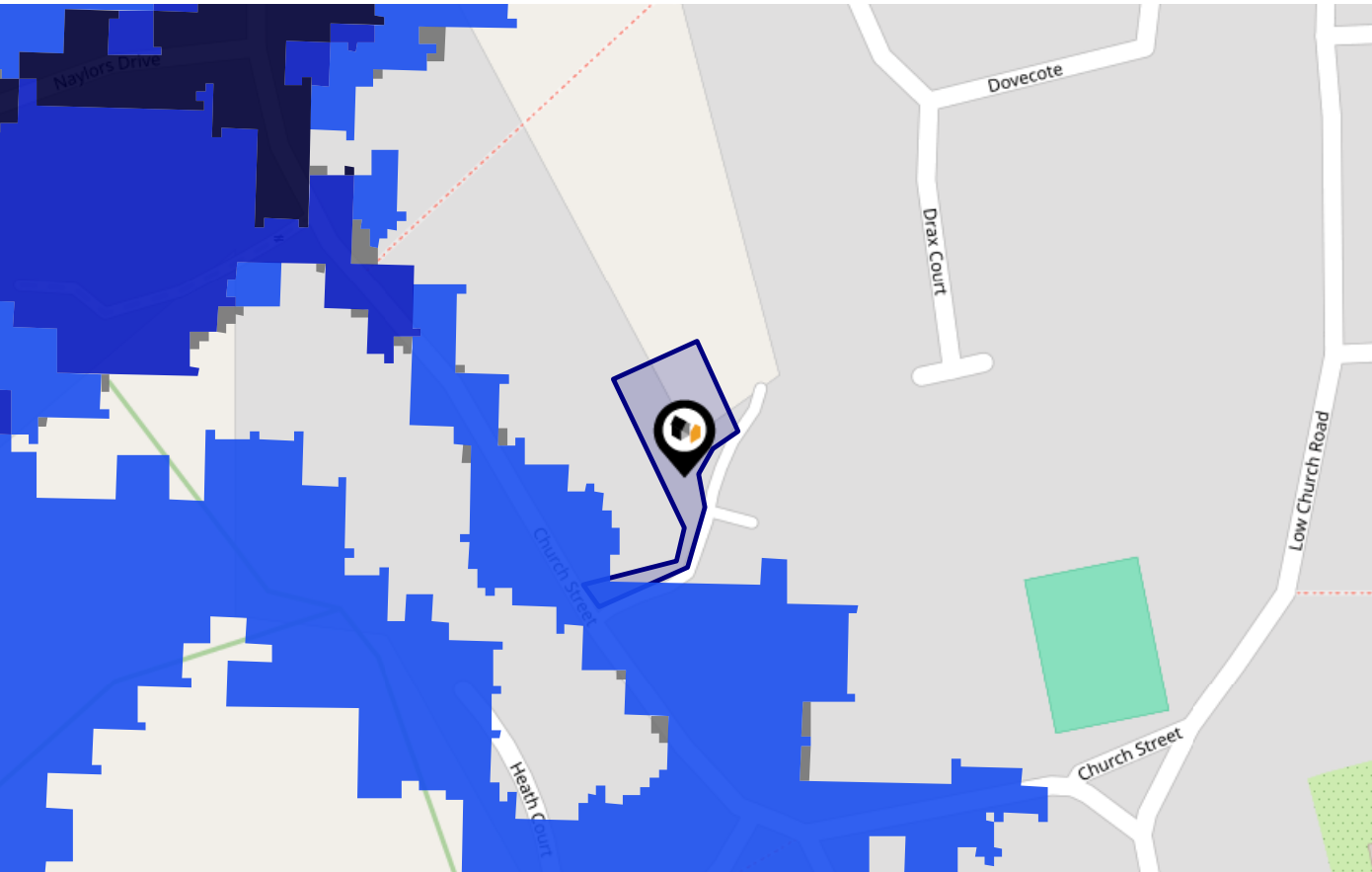


# Flood Risk

## Rivers & Seas - Climate Change



This map shows the future chance of flooding from rivers and / or the sea **between 2036 and 2069**, taking into account flood defences and their condition. The government climate change models cannot predict exactly when the chance of flooding will go up. It could happen at any time during the time period.




Risk Rating: Very low

The map does not contain sufficient information for it to be used to determine flood risk to individual properties, but it does give you an indication of whether your area may be affected by surface water flooding at this risk level.

- High Risk** - an area which has a chance of flooding of greater than 1 in 30 (3.3%) in any one year.
- Medium Risk** - an area which has a chance of flooding of greater than 1 in 100 (1.0%) in any one year.
- Low Risk** - an area which has a chance of flooding of greater than 1 in 1000 (0.1%) in any one year.
- Very Low Risk** - an area in which the risk is below 1 in 1000 (0.1%) in any one year.

Chance of flooding to the following depths at this property:

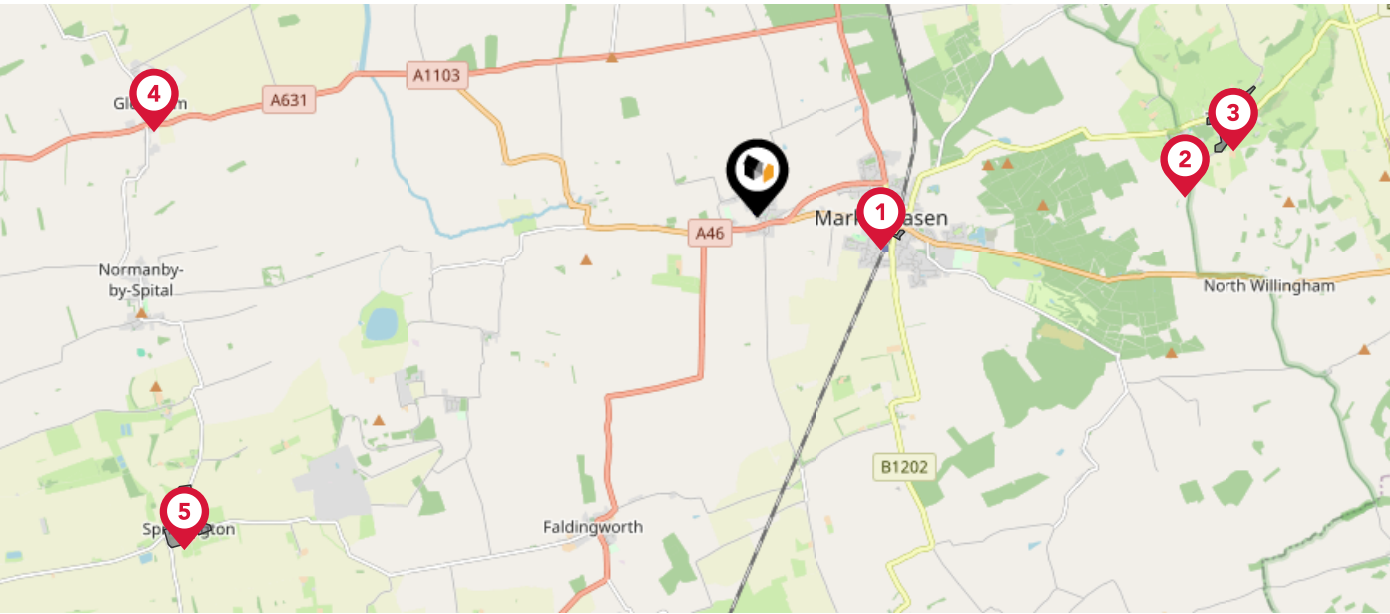


MIR - Material Info

# Maps

## Conservation Areas

This map displays nearby official conservation areas. Every local authority in England has at least one conservation area. Most are designated by the Council as the local planning authority, though Historic England and the Secretary of State also have the power to create them.



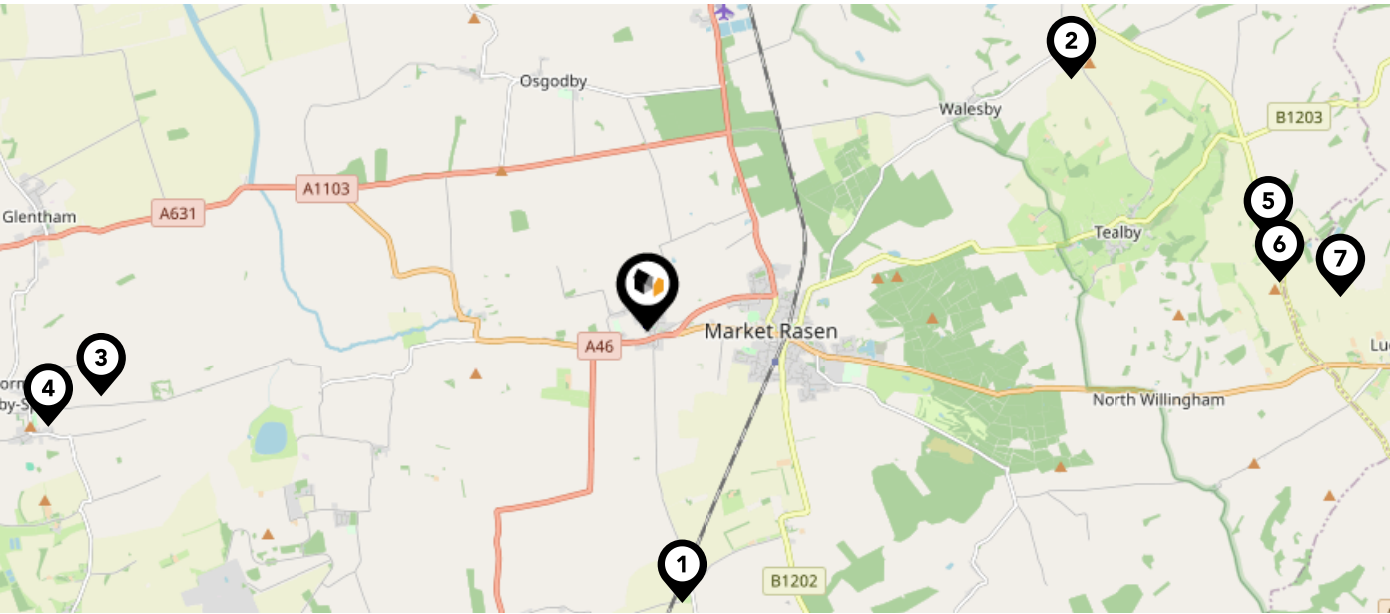
Nearby Conservation Areas	
1	Market Rasen
2	Tealby Thorpe
3	Tealby
4	Glentham
5	Spridlington

# Maps

## Landfill Sites




This map displays the location of known landfill sites. Historic sites are where there is no environmental permit in force. Active sites are currently authorised by the Environment Agency under Environmental Permitting Regulations.



Nearby Landfill Sites		
1	Buslingthorpe Bridge-Buslingthorpe, Lincolnshire	Historic Landfill
2	Walesby Top-Caistor Lane, Walesby	Historic Landfill
3	Normanby by Spital-Brickyard Farm, off Highgate Lane, Normanby-by-Spital, Lincolnshire	Historic Landfill
4	Private Lane-Normanby, Lincoln, Lincolnshire	Historic Landfill
5	Caistor High Street-Ludford	Historic Landfill
6	Ludford Tip-Caister High Street, Ludford, Lincolnshire	Historic Landfill
7	Far Dickey Crook-Market Rasen, Lincolnshire	Historic Landfill



This map displays nearby coal mine entrances and their classifications.



## Mine Entry

- ✗ Adit
- ✗ Gutter Pit
- ✗ Shaft

The Coal Authority has records of over 175,000 mine entries within the UK captured in the National Coal Mining database, derived from sources including abandonment plans, geological and topographical plans.

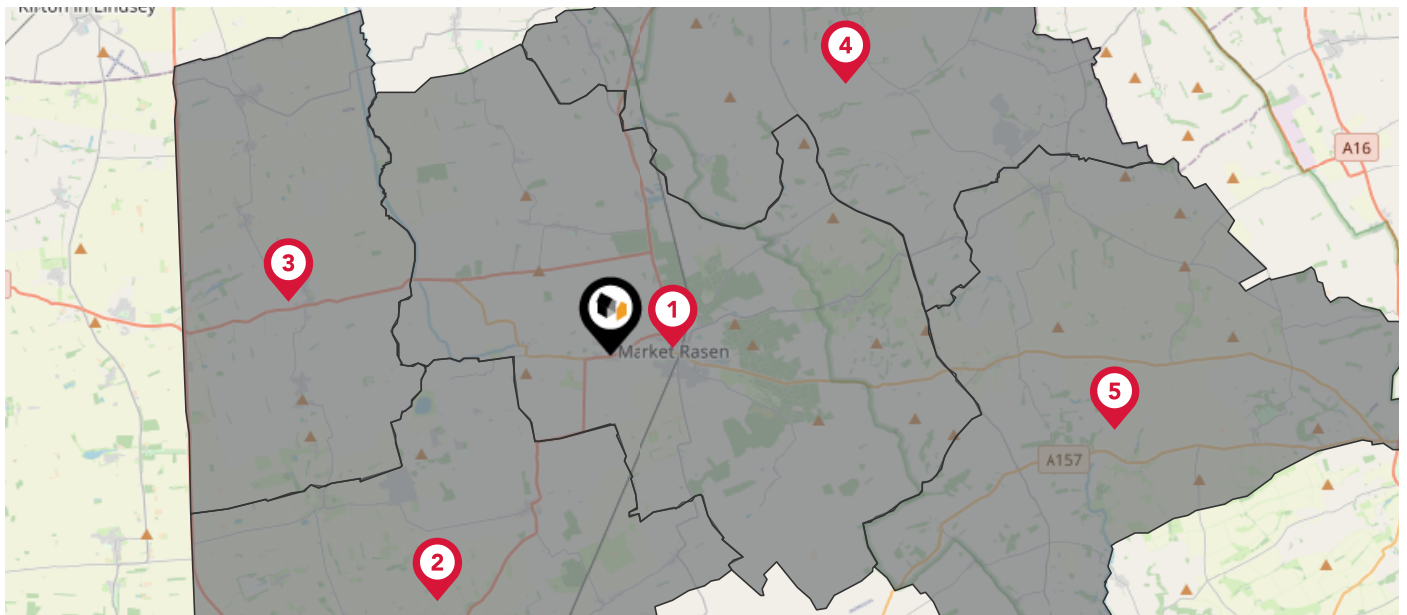
Coal mining activity is recorded as far back as the 13th century, but prior to 1872 there was no requirement to deposit abandonment plans. It is therefore believed there may be many unrecorded mine entries of which the Authority has no information or knowledge. These entries do not, therefore, appear within the Authority's national dataset as shown on this map.

# Maps

## Council Wards



The UK is divided into wards that are used for local elections to elect local government councillors. Sometimes these are known as 'electoral divisions'. Population counts can vary substantially between wards, but the national average is about 5,500



### Nearby Council Wards



Market Rasen Ward



Dunholme and Welton Ward



Waddingham and Spital Ward



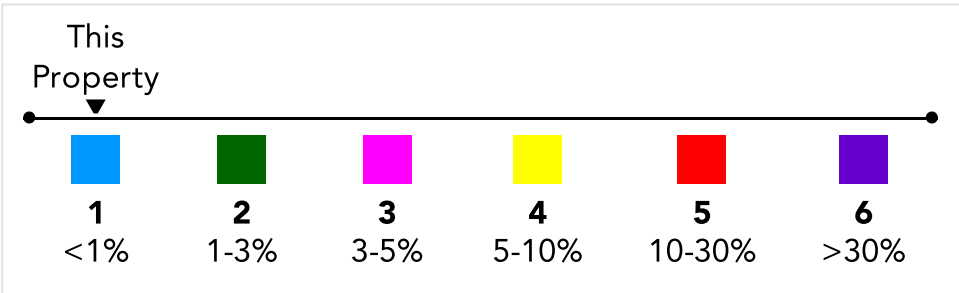
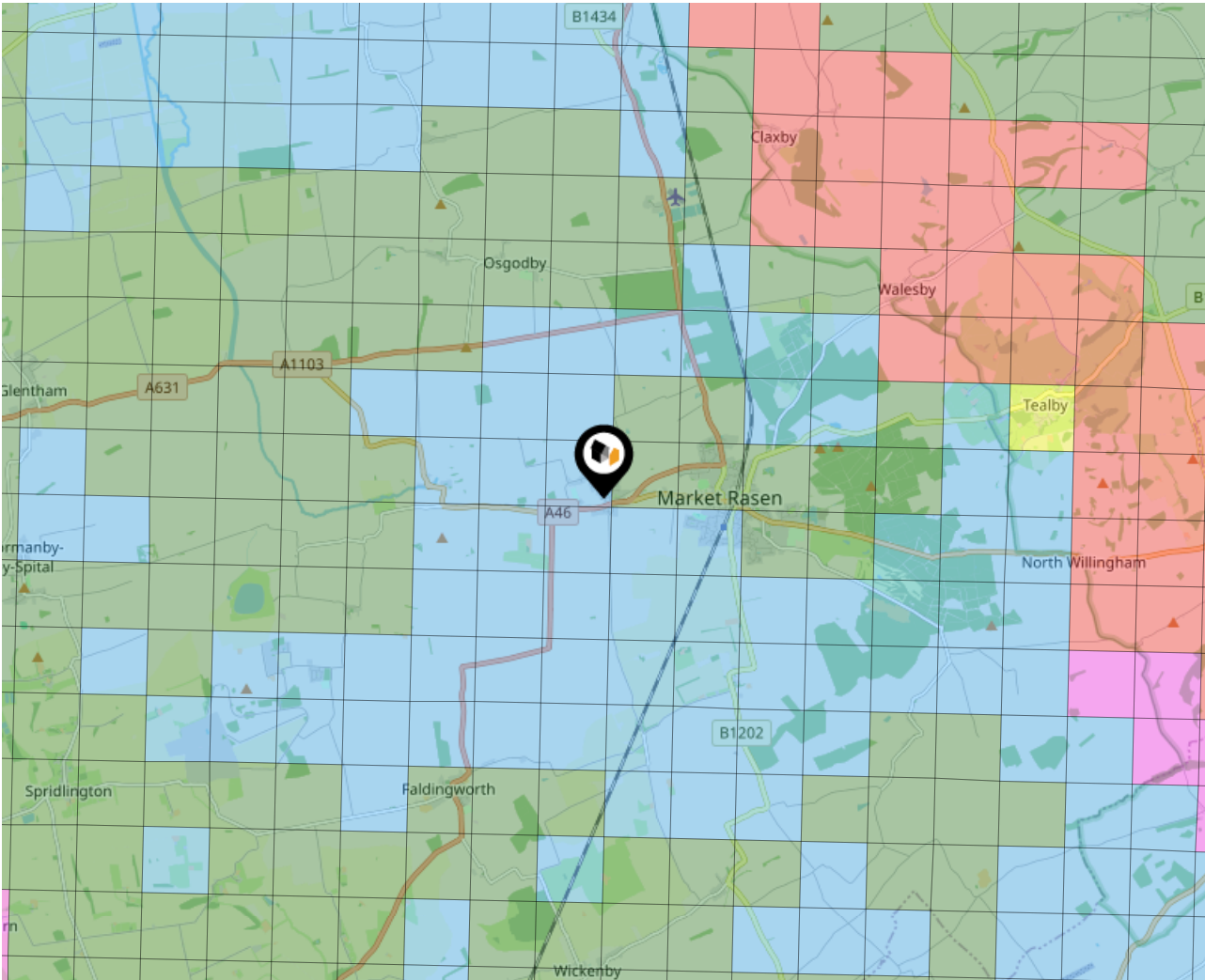
Wold View Ward



Binbrook Ward

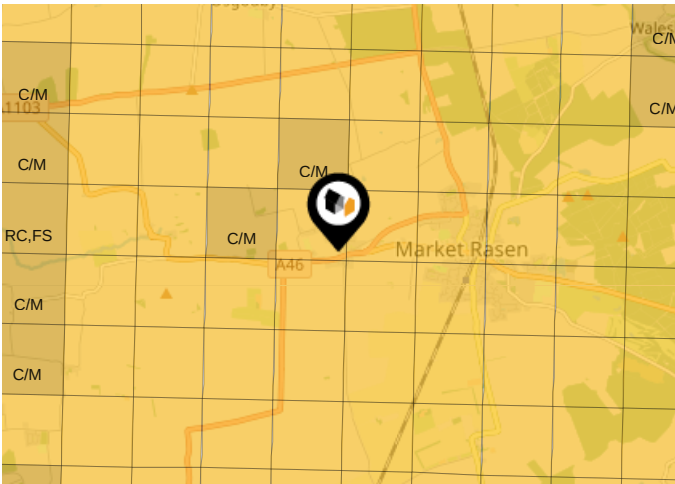
### What is Radon?

Radon is a natural radioactive gas, which enters buildings from the ground. Exposure to high concentrations increases the risk of lung cancer. The UK Health Security Agency (UKHSA) recommends that radon levels should be reduced in homes where the annual average is at or above 200 becquerels per cubic metre (200 Bq/m<sup>3</sup>).



Ground Composition for this Address (Surrounding square kilometer zone around property)

<b>Carbon Content:</b>	VARIABLE	<b>Soil Texture:</b>	LOAM TO CLAYEY LOAM
<b>Parent Material Grain:</b>	MIXED (ARGILLIC-RUDACEOUS)	<b>Soil Depth:</b>	DEEP
<b>Soil Group:</b>	MEDIUM TO HEAVY		

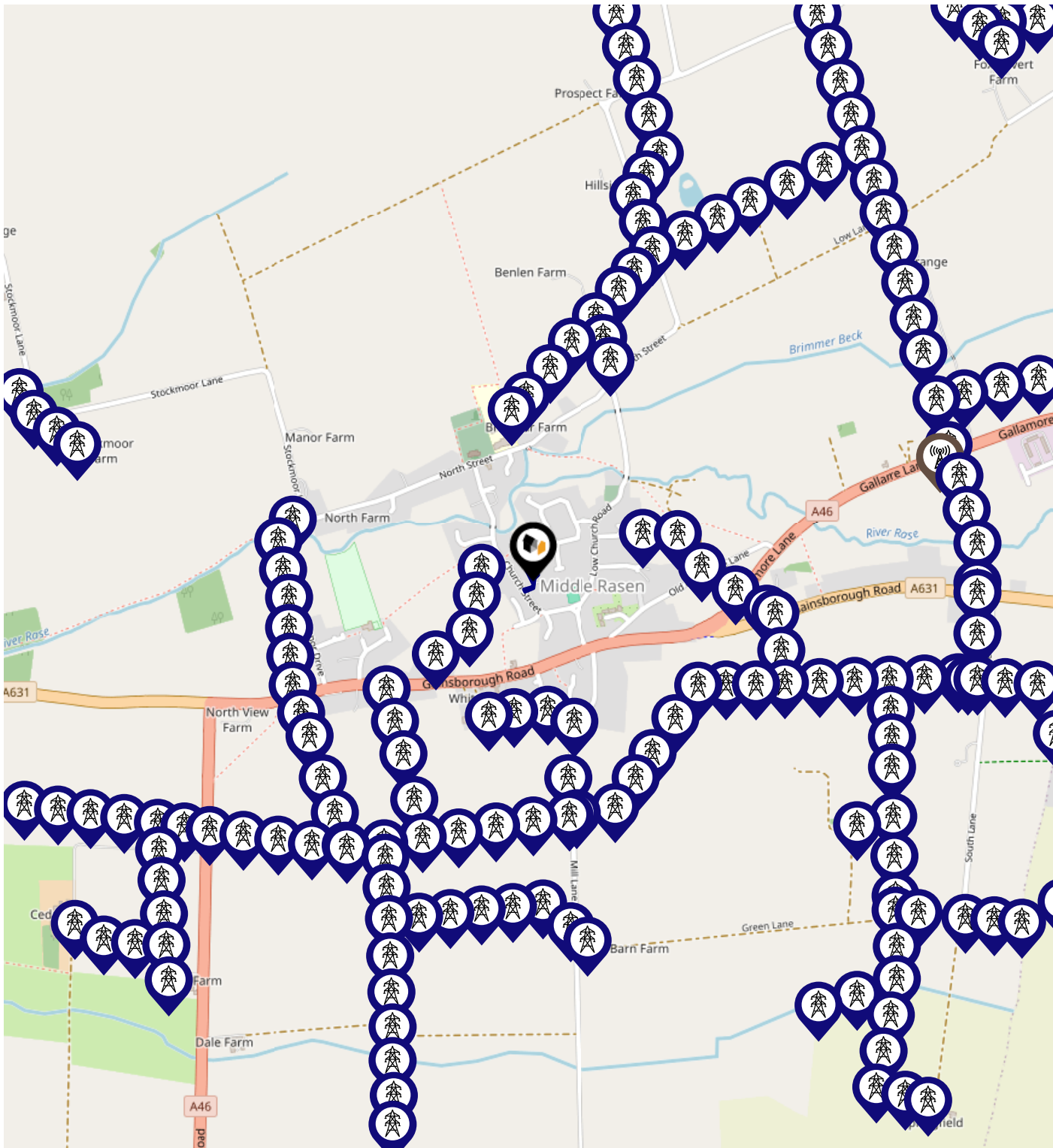


## Primary Classifications (Most Common Clay Types)



<b>C/M</b>	Claystone / Mudstone
<b>FPC,S</b>	Floodplain Clay, Sand / Gravel
<b>FC,S</b>	Fluvial Clays & Silts
<b>FC,S,G</b>	Fluvial Clays, Silts, Sands & Gravel
<b>PM/EC</b>	Prequaternary Marine / Estuarine Clay / Silt
<b>QM/EC</b>	Quaternary Marine / Estuarine Clay / Silt
<b>RC</b>	Residual Clay
<b>RC/LL</b>	Residual Clay & Loamy Loess
<b>RC,S</b>	River Clay & Silt
<b>RC,FS</b>	Riverine Clay & Floodplain Sands and Gravel
<b>RC,FL</b>	Riverine Clay & Fluvial Sands and Gravel
<b>TC</b>	Terrace Clay
<b>TC/LL</b>	Terrace Clay & Loamy Loess

# Local Area

## Masts & Pylons



### Key:

-  Power Pylons
-  Communication Masts

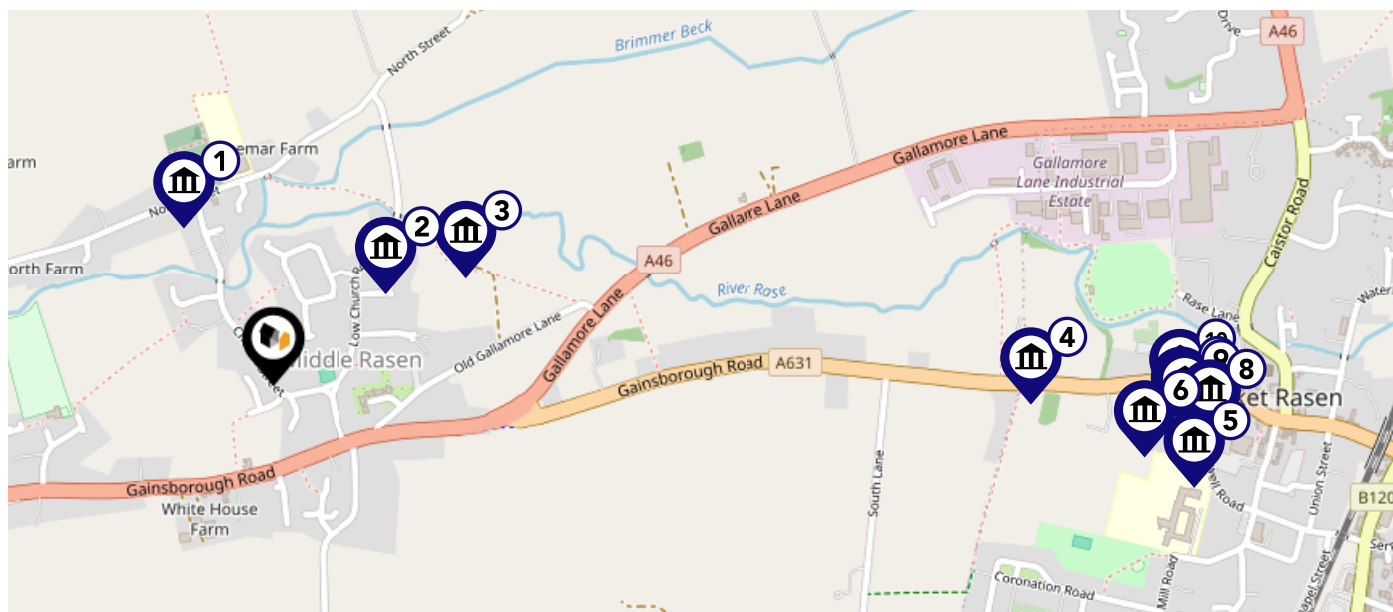












# Maps

## Listed Buildings

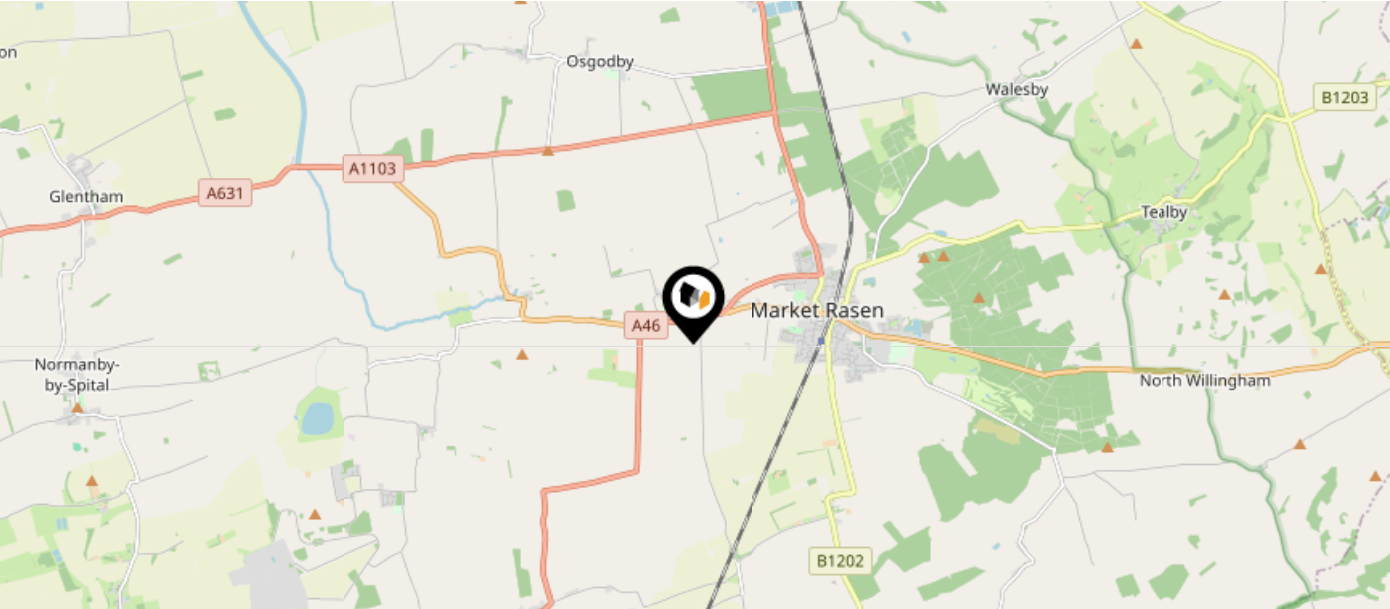


This map displays nearby listed buildings and protected structures, as well as their listed tier and distance from the target property...



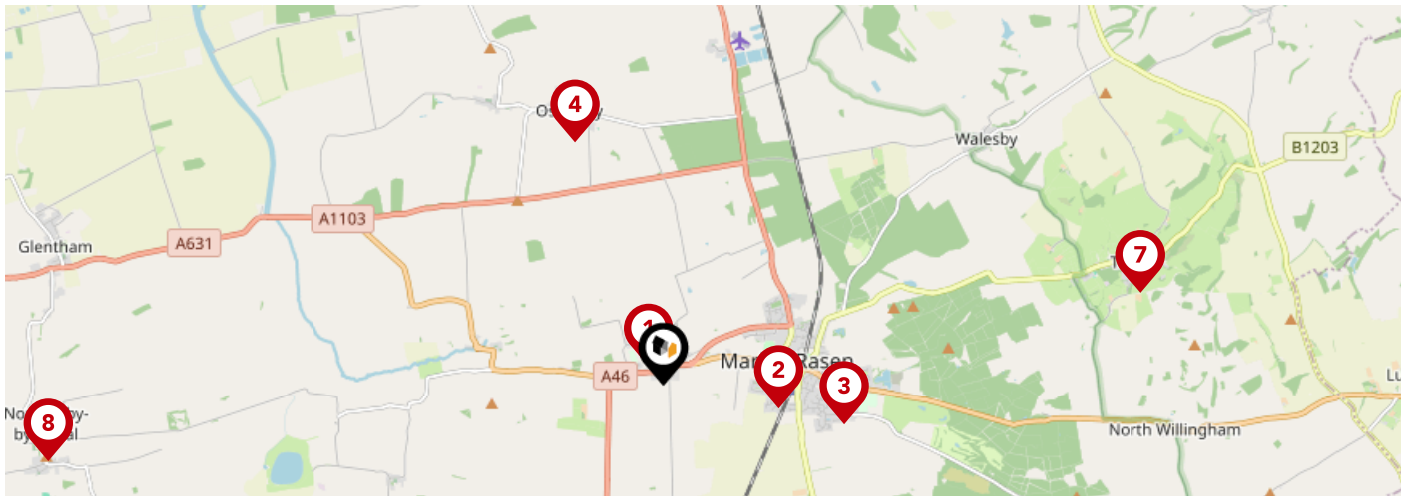
Listed Buildings in the local district	Grade	Distance
 1166238 - Church Of St Peter	Grade II	0.2 miles
 1309015 - Laretto Cottage	Grade II	0.2 miles
 1064040 - Water Mill	Grade II	0.3 miles
 1063448 - The Elms	Grade II	0.8 miles
 1063450 - Magistrates Court And Police Station	Grade II	1.0 miles
 1063445 - Garden Wall At The Bungalow	Grade II	1.0 miles
 1359782 - 31, King Street	Grade II	1.0 miles
 1309174 - 7, King Street	Grade II	1.0 miles
 1309178 - 27 And 29, King Street	Grade II	1.0 miles
 1359783 - The Grange (children's Home)	Grade II	1.0 miles









This map displays nearby areas that have been designated as Green Belt...

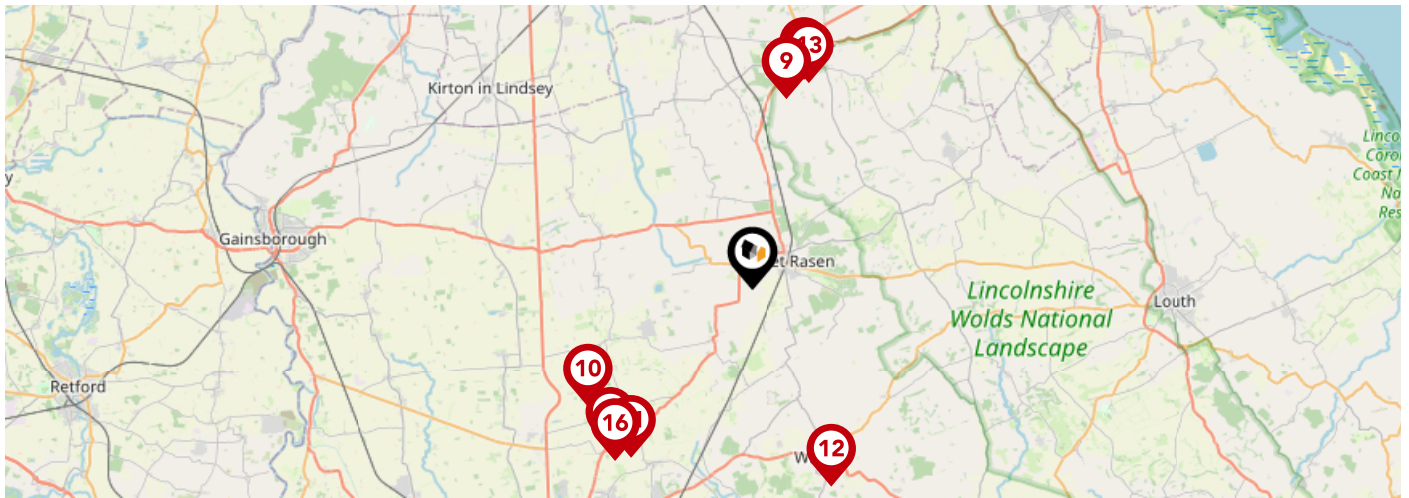










Nearby Green Belt Land

No data available.

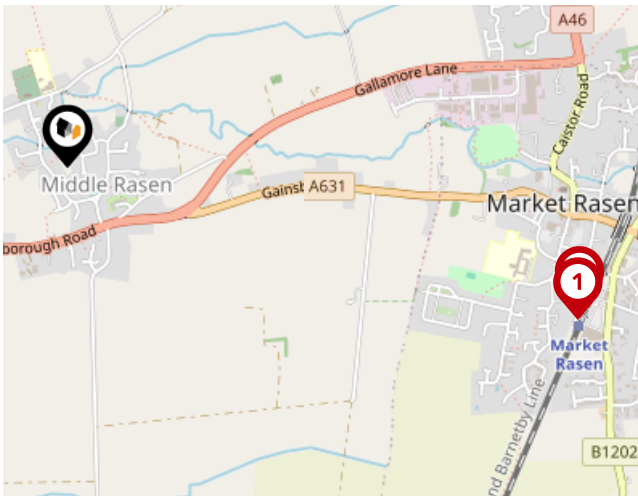


		Nursery	Primary	Secondary	College	Private
	<b>The Middle Rasen Primary School</b> Ofsted Rating: Good   Pupils: 135   Distance:0.21	<input type="checkbox"/>	<input checked="" type="checkbox"/>	<input type="checkbox"/>	<input type="checkbox"/>	<input type="checkbox"/>
	<b>The Market Rasen Church of England Primary School</b> Ofsted Rating: Good   Pupils: 308   Distance:1.03	<input type="checkbox"/>	<input checked="" type="checkbox"/>	<input type="checkbox"/>	<input type="checkbox"/>	<input type="checkbox"/>
	<b>De Aston School</b> Ofsted Rating: Good   Pupils: 1040   Distance:1.63	<input type="checkbox"/>	<input type="checkbox"/>	<input checked="" type="checkbox"/>	<input type="checkbox"/>	<input type="checkbox"/>
	<b>Osgodby Primary School</b> Ofsted Rating: Good   Pupils: 94   Distance:2.28	<input type="checkbox"/>	<input checked="" type="checkbox"/>	<input type="checkbox"/>	<input type="checkbox"/>	<input type="checkbox"/>
	<b>Faldingworth Community Primary School</b> Ofsted Rating: Good   Pupils: 71   Distance:3.38	<input type="checkbox"/>	<input checked="" type="checkbox"/>	<input type="checkbox"/>	<input type="checkbox"/>	<input type="checkbox"/>
	<b>Legsby Primary School</b> Ofsted Rating: Good   Pupils: 37   Distance:3.71	<input type="checkbox"/>	<input checked="" type="checkbox"/>	<input type="checkbox"/>	<input type="checkbox"/>	<input type="checkbox"/>
	<b>Tealby School</b> Ofsted Rating: Good   Pupils: 84   Distance:4.3	<input type="checkbox"/>	<input checked="" type="checkbox"/>	<input type="checkbox"/>	<input type="checkbox"/>	<input type="checkbox"/>
	<b>Normanby Primary School</b> Ofsted Rating: Good   Pupils: 51   Distance:5.49	<input type="checkbox"/>	<input checked="" type="checkbox"/>	<input type="checkbox"/>	<input type="checkbox"/>	<input type="checkbox"/>



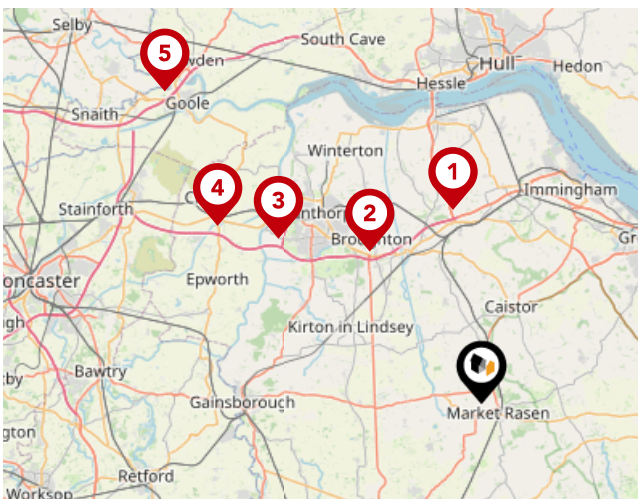
		Nursery	Primary	Secondary	College	Private
	<b>Nettleton Community Primary School</b> Ofsted Rating: Good   Pupils: 69   Distance: 6.84	<input type="checkbox"/>	<input checked="" type="checkbox"/>	<input type="checkbox"/>	<input type="checkbox"/>	<input type="checkbox"/>
	<b>The Hackthorn Church of England Primary School</b> Ofsted Rating: Outstanding   Pupils: 56   Distance: 7.12	<input type="checkbox"/>	<input checked="" type="checkbox"/>	<input type="checkbox"/>	<input type="checkbox"/>	<input type="checkbox"/>
	<b>Dunholme St Chad's Church of England Primary School</b> Ofsted Rating: Requires improvement   Pupils: 212   Distance: 7.31	<input type="checkbox"/>	<input checked="" type="checkbox"/>	<input type="checkbox"/>	<input type="checkbox"/>	<input type="checkbox"/>
	<b>Wragby Primary School</b> Ofsted Rating: Good   Pupils: 175   Distance: 7.52	<input type="checkbox"/>	<input checked="" type="checkbox"/>	<input type="checkbox"/>	<input type="checkbox"/>	<input type="checkbox"/>
	<b>Caistor CofE and Methodist Primary School</b> Ofsted Rating: Good   Pupils: 216   Distance: 7.57	<input type="checkbox"/>	<input checked="" type="checkbox"/>	<input type="checkbox"/>	<input type="checkbox"/>	<input type="checkbox"/>
	<b>Welton St Mary's Church of England Primary Academy</b> Ofsted Rating: Good   Pupils: 381   Distance: 7.58	<input type="checkbox"/>	<input checked="" type="checkbox"/>	<input type="checkbox"/>	<input type="checkbox"/>	<input type="checkbox"/>
	<b>Caistor Grammar School</b> Ofsted Rating: Good   Pupils: 683   Distance: 7.68	<input type="checkbox"/>	<input type="checkbox"/>	<input checked="" type="checkbox"/>	<input type="checkbox"/>	<input type="checkbox"/>
	<b>William Farr CofE Comprehensive School</b> Ofsted Rating: Good   Pupils: 1444   Distance: 7.75	<input type="checkbox"/>	<input type="checkbox"/>	<input checked="" type="checkbox"/>	<input type="checkbox"/>	<input type="checkbox"/>

# Area Transport (National)



## National Rail Stations

Pin	Name	Distance
	Market Rasen Rail Station	1.18 miles
	Market Rasen Rail Station	1.17 miles
	Brigg Rail Station	12.18 miles



## Trunk Roads/Motorways

Pin	Name	Distance
	M180 J5	13.76 miles
	M180 J4	13.39 miles
	M180 J3	18.55 miles
	M180 J2	22.49 miles
	M62 J36	31.37 miles



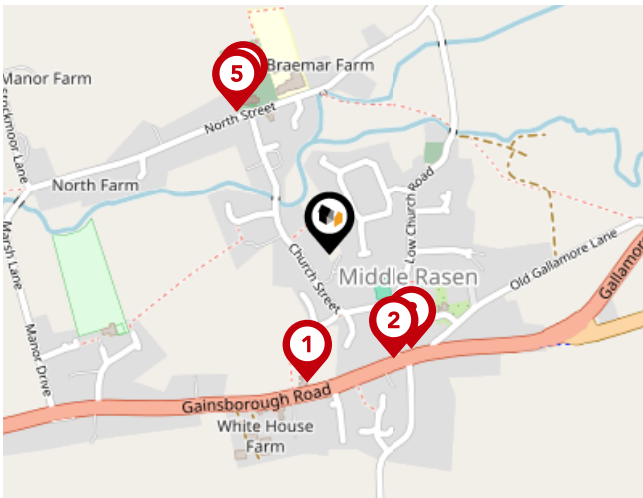
## Airports/Helipads

Pin	Name	Distance
	Humberside Airport	13.48 miles
	Finningley	27.39 miles
	East Mids Airport	55.85 miles
	Leeds Bradford Airport	62.67 miles



# Area

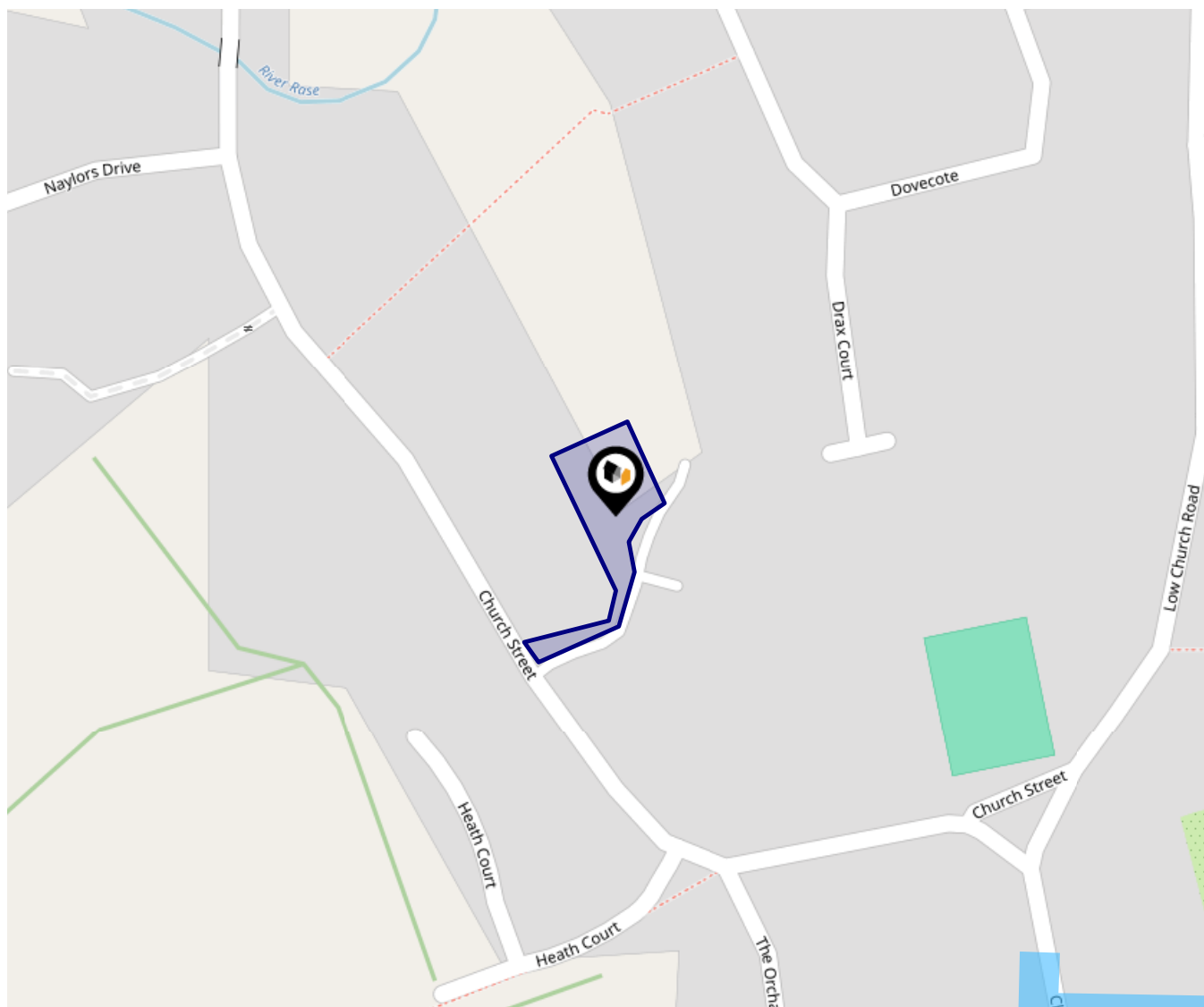
## Transport (Local)



### Bus Stops/Stations

Pin	Name	Distance
1	Nag's Head PH	0.14 miles
2	Mill Lane	0.14 miles
3	Demand Responsive Area	0.14 miles
4	St Peter & St Paul Church	0.19 miles
5	St Peter & St Paul Church	0.19 miles

# Local Area Road Noise



This data indicates the level of noise according to the strategic noise mapping of road sources within areas with a population of at least 100,000 people (agglomerations) and along major traffic routes. This indicates a 24 hour annual average noise level with separate weightings for the evening and night periods.

Noise levels are modelled on a 10m grid at a receptor height of 4m above ground, polygons are then produced by merging neighbouring cells within the following noise classes:

- 75.0+ dB
- 70.0-74.9 dB
- 65.0-69.9 dB
- 60.0-64.9 dB
- 55.0-59.9 dB

# Mundys

## Data Quality

We are committed to comprehensive property data being made available upfront to make the home buying and selling process quicker, easier and cheaper. This is why we have partnered with Sprift, the UK's leading supplier of property-specific data.




### Contains public sector information licensed under the Open Government License v3.0

The information contained within this report is for general information purposes only.

Sprift Technologies Ltd aggregate this data from a wide variety of sources and while we endeavour to keep the information up to date and correct, we make no representations or warranties of any kind, express or implied, about the completeness, accuracy, reliability, of the information or related graphics contained within this report for any purpose.

Any reliance you place on such information is therefore strictly at your own risk. In no event will we be liable for any loss or damage including without limitation, indirect or consequential loss or damage, or any loss or damage whatsoever arising from loss of data or profits arising out of, or in connection with, the use of this report.



#### Mundys

29 – 30 Silver Street Lincoln LN2 1AS

01522 510 044

[hymie.bentley@mundys.net](mailto:hymie.bentley@mundys.net)

[www.mundys.net](http://www.mundys.net)

