



See More Online

# **KFB:** Key Facts For Buyers

A Guide to This Property & the Local Area

**Monday 19<sup>th</sup> May 2025**



## **MONTAGUS HARRIER, GUISBOROUGH, TS14**

### **Martin & Co Guisborough**

83 Westgate Guisborough North Yorkshire TS14 6AF

01287 631254

guisborough@martinco.com

[www.martinco.com/estate-agents-and-letting-agents/branch/guisborough/](http://www.martinco.com/estate-agents-and-letting-agents/branch/guisborough/)



Thank you for downloading our Key Facts for Buyers report. We hope that the information it contains within is both useful and informative for you.

Should you have any questions or would like to arrange a viewing please contact our office on 01287 631254. We look forward to hearing from you!

### NEED A MORTGAGE?




Why be restricted to your current or high street lenders rates? Especially when Martin & Co can introduce you to our Mortgage Advisor with access to a comprehensive panel of over 80 lenders, including a range of off market products, offering potential savings against your current lender. Call today to arrange a ten minute (no obligation) telephone consultation (at a time to suit you). One quick call could potentially save you thousands of pounds over the course of your mortgage. Please remember, your home is at risk if you do not keep up with your mortgage repayments.

















## Property

Type:	Detached	Tenure:	Freehold
Bedrooms:	4		
Floor Area:	957 ft <sup>2</sup> / 89 m <sup>2</sup>		
Plot Area:	0.09 acres		
Year Built :	1983-1990		
Council Tax :	Band D		
Annual Estimate:	£2,424		
Title Number:	CE83798		

## Local Area


Local Authority:	Redcar and Cleveland	Estimated Broadband Speeds		
Conservation Area:	No	(Standard - Superfast - Ultrafast)		
Flood Risk:				
• Rivers & Seas	Very low	8	67	1000
• Surface Water	Medium	mb/s	mb/s	mb/s
				

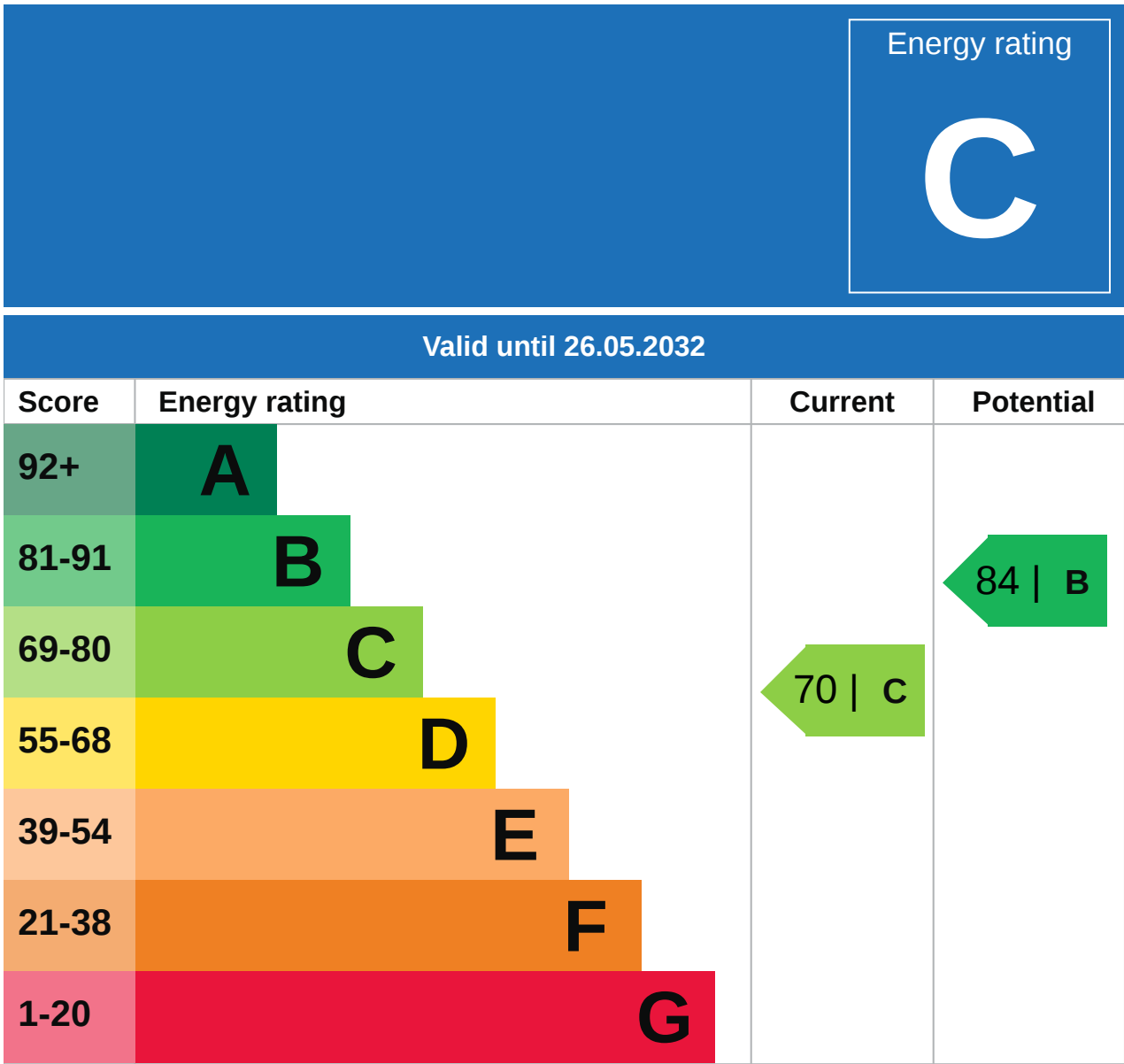
Mobile Coverage:				Satellite/Fibre TV Availability:		
(based on calls indoors)						
						
						



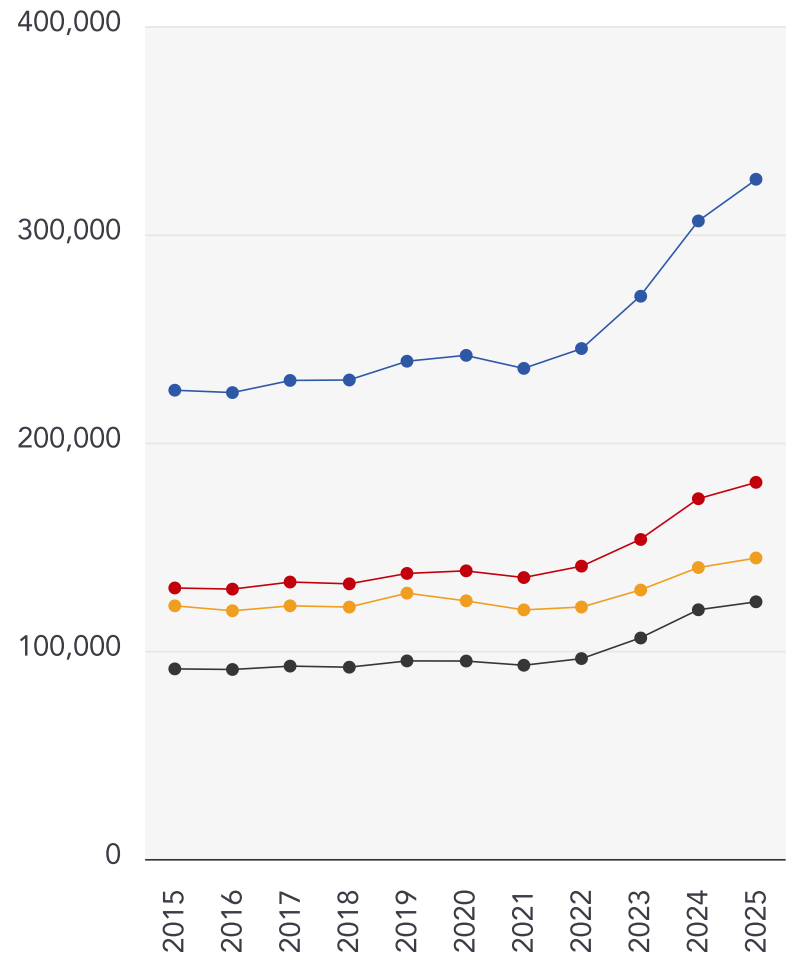








10 Year History of Average House Prices by Property Type in TS14



Detached

**+45%**

Semi-Detached

**+38.97%**

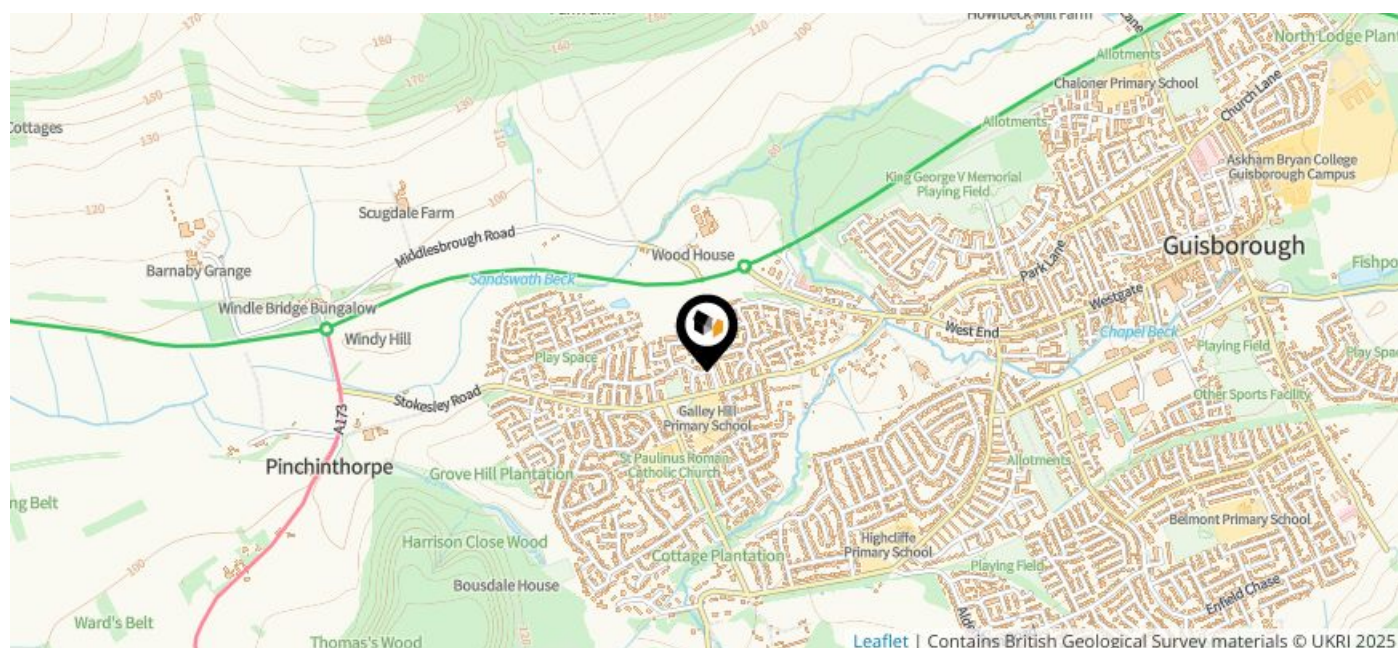
Flat

**+18.88%**

Terraced

**+35.3%**

This map displays nearby coal mine entrances and their classifications.



### Mine Entry

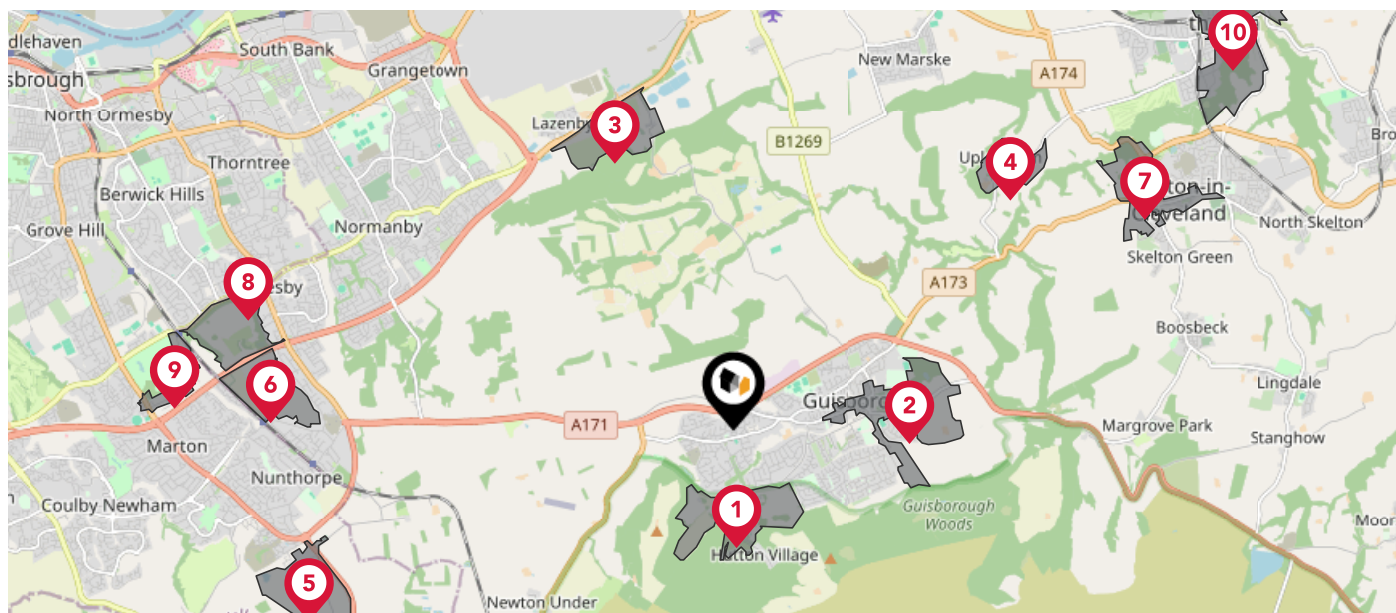
- ✕ Adit
- ✕ Gutter Pit
- ✕ Shaft

The Coal Authority has records of over 175,000 mine entries within the UK captured in the National Coal Mining database, derived from sources including abandonment plans, geological and topographical plans.

Coal mining activity is recorded as far back as the 13th century, but prior to 1872 there was no requirement to deposit abandonment plans. It is therefore believed there may be many unrecorded mine entries of which the Authority has no information or knowledge. These entries do not, therefore, appear within the Authority's national dataset as shown on this map.



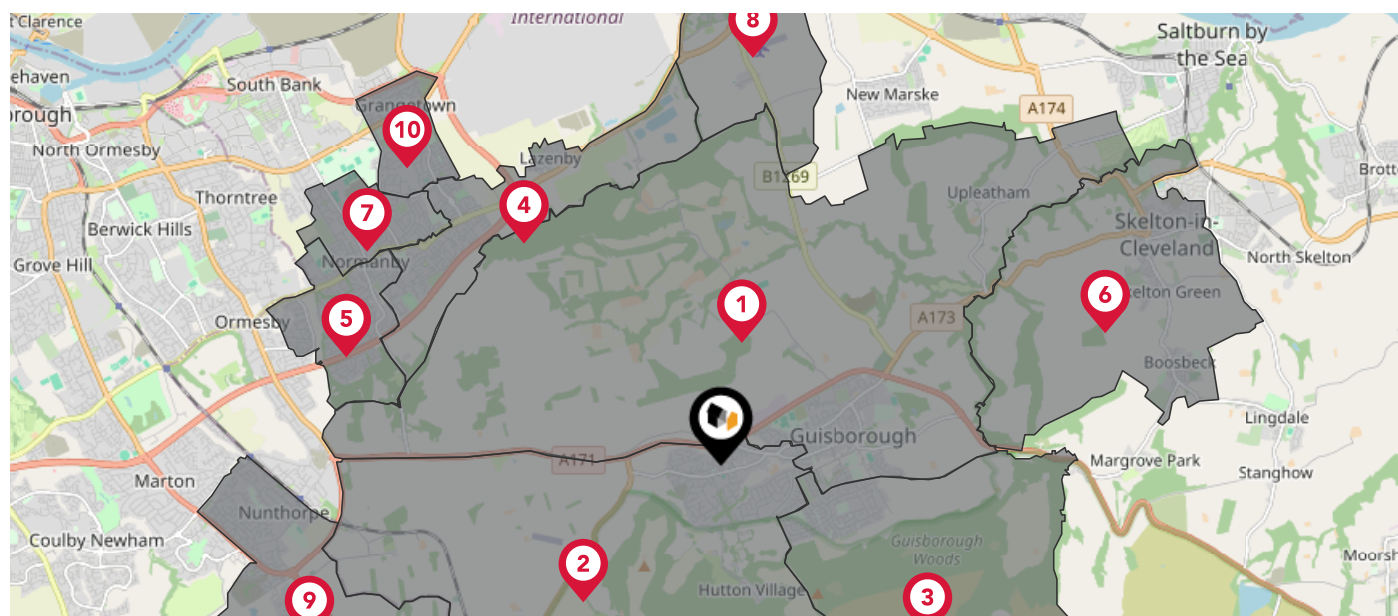
This map displays nearby official conservation areas. Every local authority in England has at least one conservation area. Most are designated by the Council as the local planning authority, though Historic England and the Secretary of State also have the power to create them.



### Nearby Conservation Areas

- |    |                              |
|----|------------------------------|
| 1  | Hutton Lowcross              |
| 2  | Guisborough                  |
| 3  | Wilton                       |
| 4  | Upleatham                    |
| 5  | Nunthorpe and Poole          |
| 6  | Ormesby Hall                 |
| 7  | Skelton                      |
| 8  | Ormesby Hall                 |
| 9  | Marton Village and The Grove |
| 10 | Saltburn-by-the-Sea          |

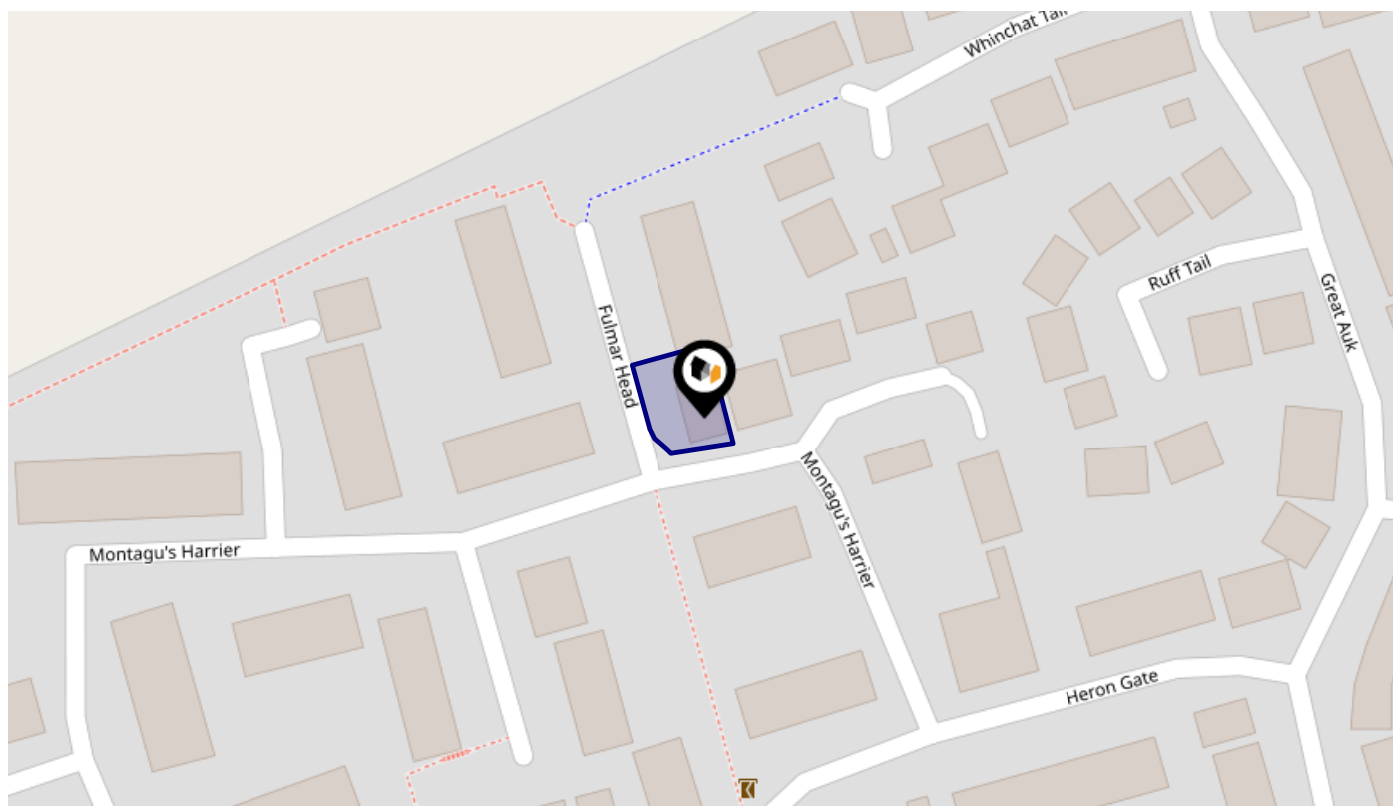
The UK is divided into wards that are used for local elections to elect local government councillors. Sometimes these are known as 'electoral divisions'. Population counts can vary substantially between wards, but the national average is about 5,500



### Nearby Council Wards

- |    |                   |
|----|-------------------|
| 1  | Guisborough Ward  |
| 2  | Hutton Ward       |
| 3  | Belmont Ward      |
| 4  | Eston Ward        |
| 5  | Normanby Ward     |
| 6  | Skelton West Ward |
| 7  | Teesville Ward    |
| 8  | Kirkleatham Ward  |
| 9  | Nunthorpe Ward    |
| 10 | Grangetown Ward   |

This map displays the noise levels from nearby network rail and HS1 railway routes that affect this property...








### Rail Noise Data

This data indicates the level of noise according to the strategic noise mapping of rail sources within areas with a population of at least 100,000 people (agglomerations) and along Network Rail and HS1 traffic routes.

The data indicates the annual average noise levels for the 16-hour period between 0700 - 2300.

Noise levels are modelled on a 10m grid at a receptor height of 4m above ground, polygons are then produced by merging neighbouring cells within the following noise classes:

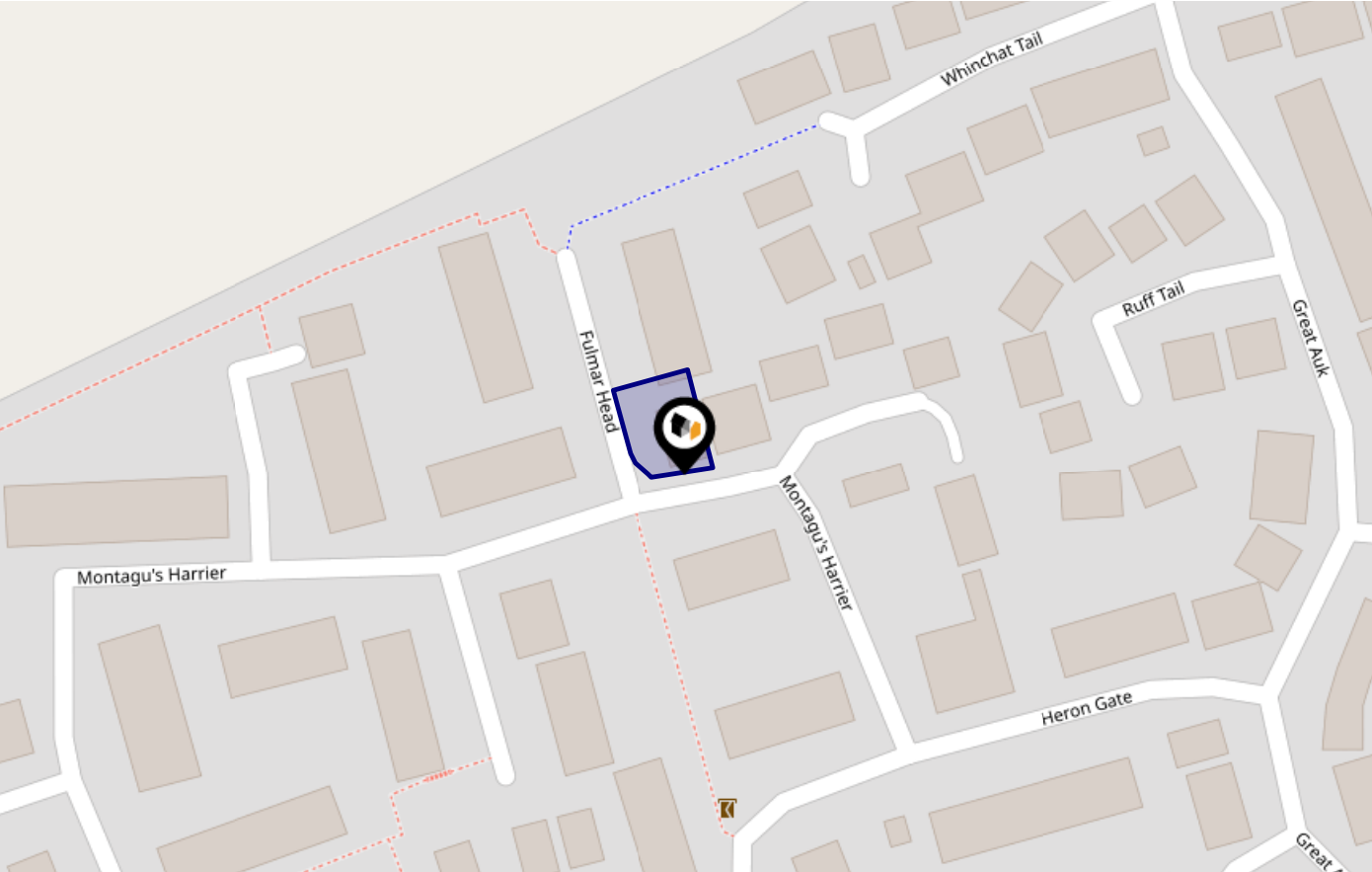
5		75.0+ dB	
4		70.0-74.9 dB	
3		65.0-69.9 dB	
2		60.0-64.9 dB	
1		55.0-59.9 dB	



# Flood Risk





## Rivers & Seas - Flood Risk

This map shows the chance of flooding from rivers and / or the sea, taking into account flood defences and their condition.




**Risk Rating:** Very low

The map does not contain sufficient information for it to be used to determine flood risk to individual properties, but it does give you an indication of whether your area may be affected by surface water flooding at this risk level.

-  **High Risk** - an area which has a chance of flooding of greater than 1 in 30 (3.3%) in any one year.
-  **Medium Risk** - an area which has a chance of flooding of greater than 1 in 100 (1.0%) in any one year.
-  **Low Risk** - an area which has a chance of flooding of greater than 1 in 1000 (0.25%) in any one year.
-  **Very Low Risk** - an area in which the risk is below 1 in 1000 (0.25%) in any one year.

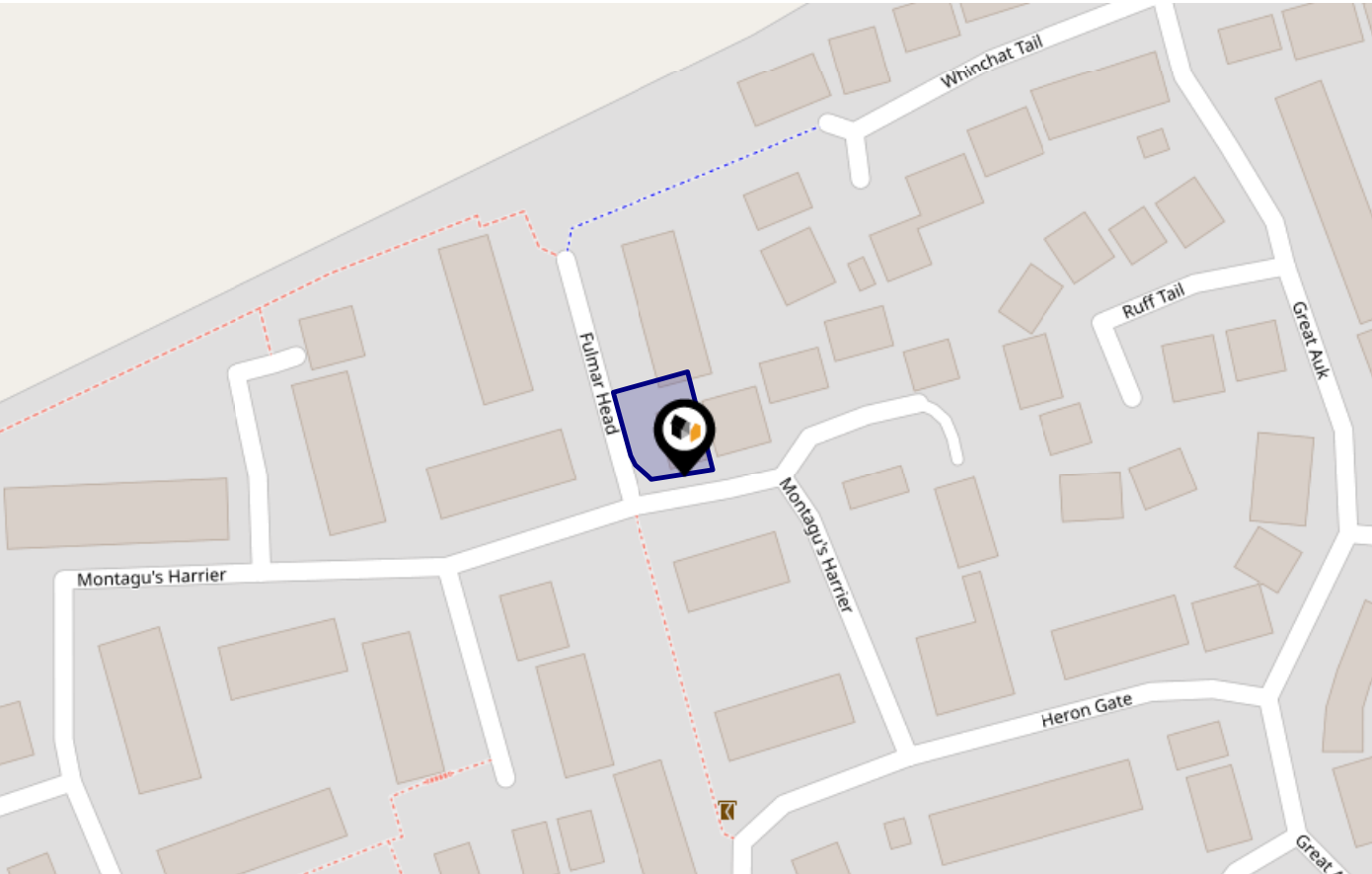
Chance of flooding to the following depths at this property:



# Flood Risk

## Rivers & Seas - Climate Change

This map shows the future chance of flooding from rivers and / or the sea **between 2036 and 2069**, taking into account flood defences and their condition. The government climate change models cannot predict exactly when the chance of flooding will go up. It could happen at any time during the time period.




Risk Rating: **Very low**

The map does not contain sufficient information for it to be used to determine flood risk to individual properties, but it does give you an indication of whether your area may be affected by surface water flooding at this risk level.

- High Risk** - an area which has a chance of flooding of greater than **1 in 30 (3.3%)** in any one year.
- Medium Risk** - an area which has a chance of flooding of greater than **1 in 100 (1.0%)** in any one year.
- Low Risk** - an area which has a chance of flooding of greater than **1 in 1000 (0.1%)** in any one year.
- Very Low Risk** - an area in which the risk is below **1 in 1000 (0.1%)** in any one year.

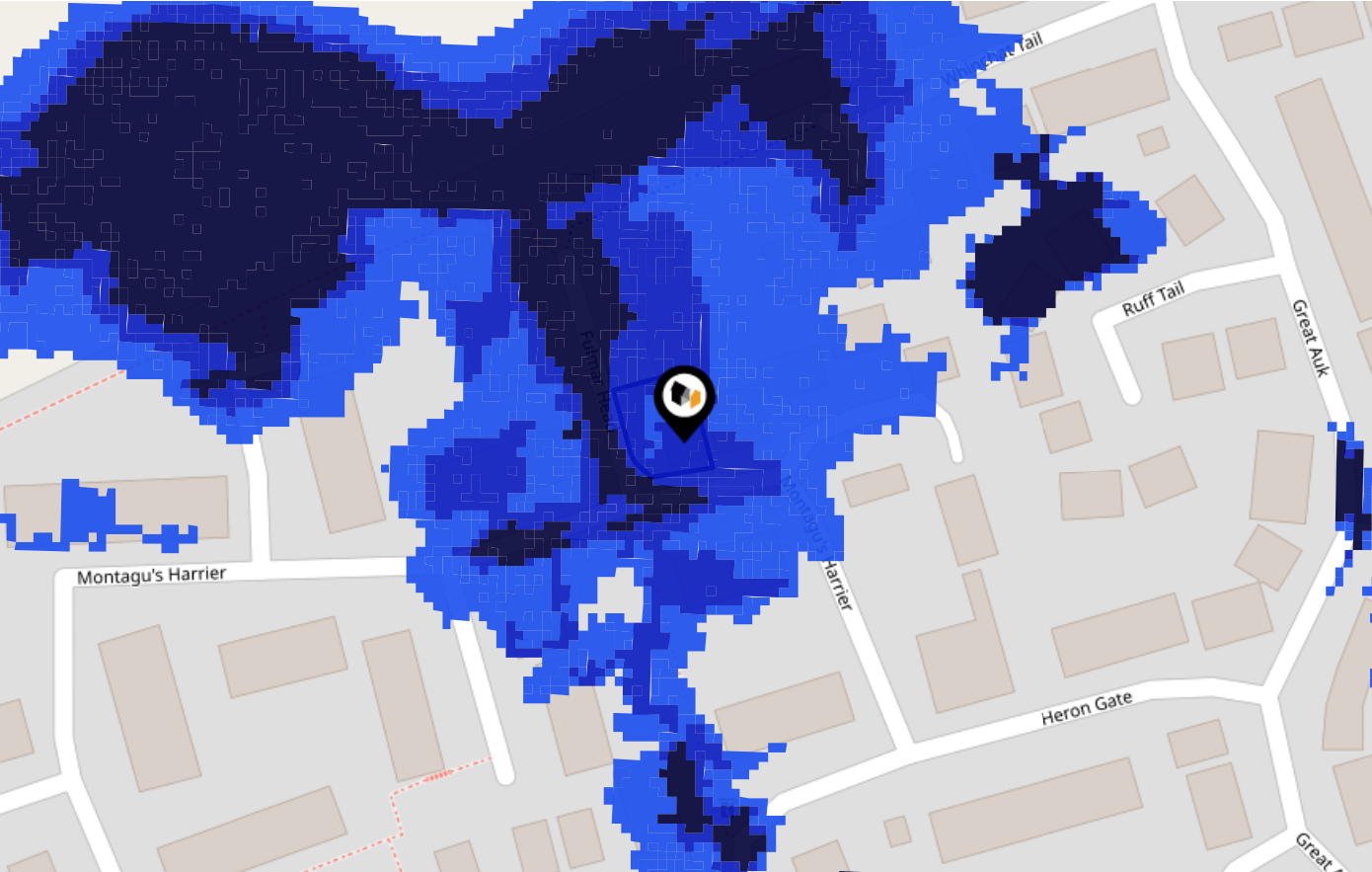
Chance of flooding to the following depths at this property:



# Flood Risk

## Surface Water - Flood Risk

This map shows the chance of flooding where rainwater has nowhere to drain. This kind of flooding can occur far from rivers or seas.



Risk Rating: Medium

The map does not contain sufficient information for it to be used to determine flood risk to individual properties, but it does give you an indication of whether your area may be affected by surface water flooding at this risk level.

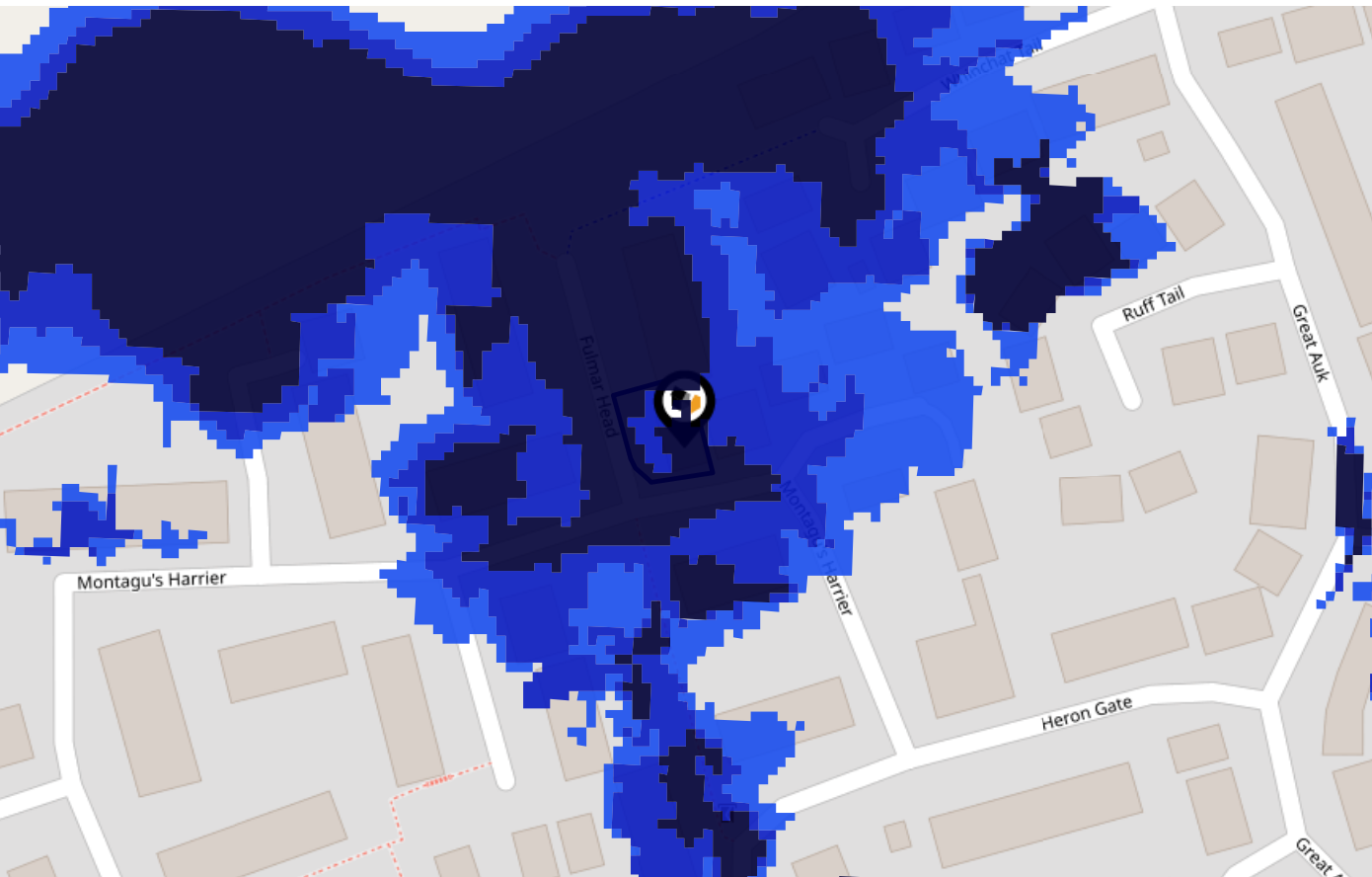
- High Risk** - an area which has a chance of flooding of greater than 1 in 30 (3.3%) in any one year.
- Medium Risk** - an area which has a chance of flooding of greater than 1 in 100 (1.0%) in any one year.
- Low Risk** - an area which has a chance of flooding of greater than 1 in 1000 (0.25%) in any one year.
- Very Low Risk** - an area in which the risk is below 1 in 1000 (0.25%) in any one year.

Chance of flooding to the following depths at this property:





This map shows the future chance of flooding **between 2040 and 2060** where rainwater has nowhere to drain. This kind of flooding can occur far from rivers or seas. The government climate change models cannot predict exactly when the chance of flooding will go up. It could happen at any time during the time period.



### Risk Rating: High

The map does not contain sufficient information for it to be used to determine flood risk to individual properties, but it does give you an indication of whether your area may be affected by surface water flooding at this risk level.

- High Risk** - an area which has a chance of flooding of greater than 1 in 30 (3.3%) in any one year.
- Medium Risk** - an area which has a chance of flooding of greater than 1 in 100 (1.0%) in any one year.
- Low Risk** - an area which has a chance of flooding of greater than 1 in 1000 (0.1%) in any one year.
- Very Low Risk** - an area in which the risk is below 1 in 1000 (0.1%) in any one year.

Chance of flooding to the following depths at this property:



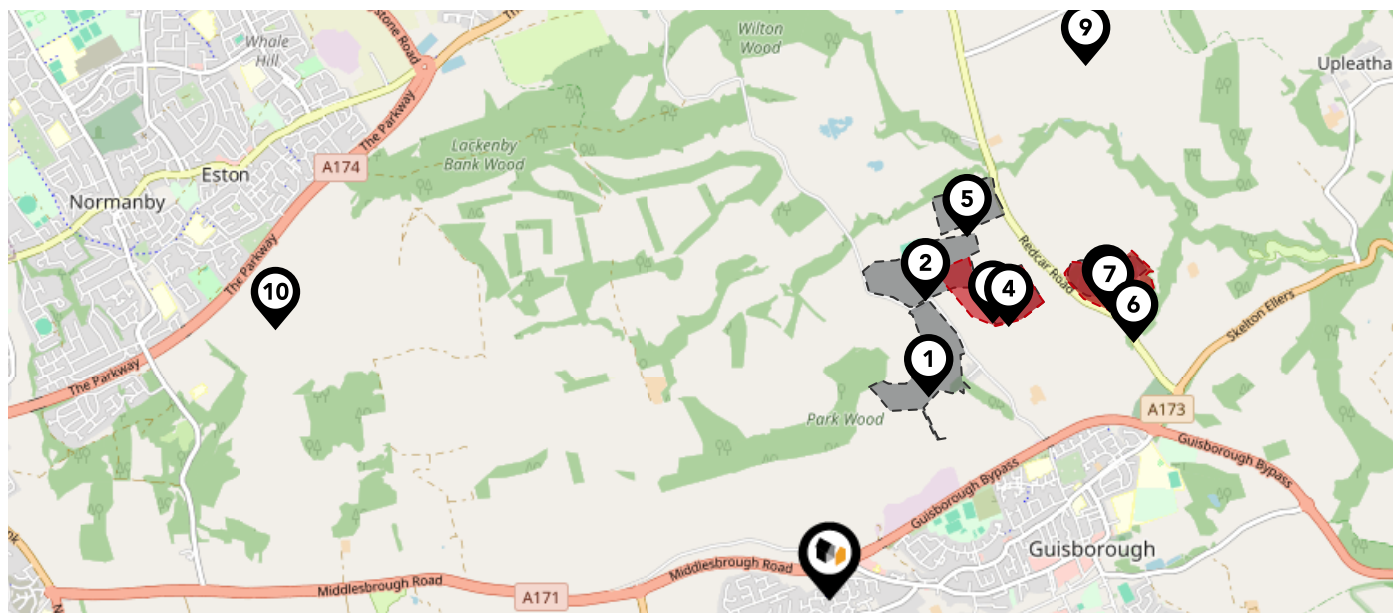
This map displays nearby areas that have been designated as Green Belt...



Nearby Green Belt Land

No data available.

This map displays the location of known landfill sites. Historic sites are where there is no environmental permit in force. Active sites are currently authorised by the Environment Agency under Environmental Permitting Regulations.

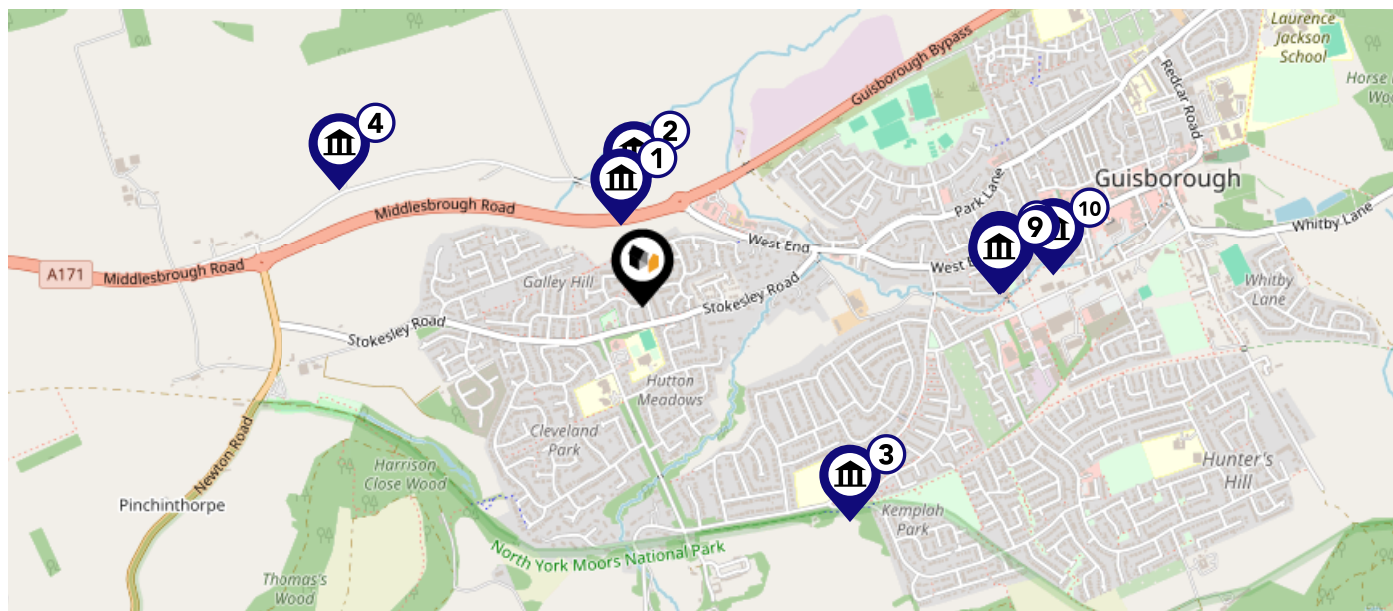












### Nearby Landfill Sites

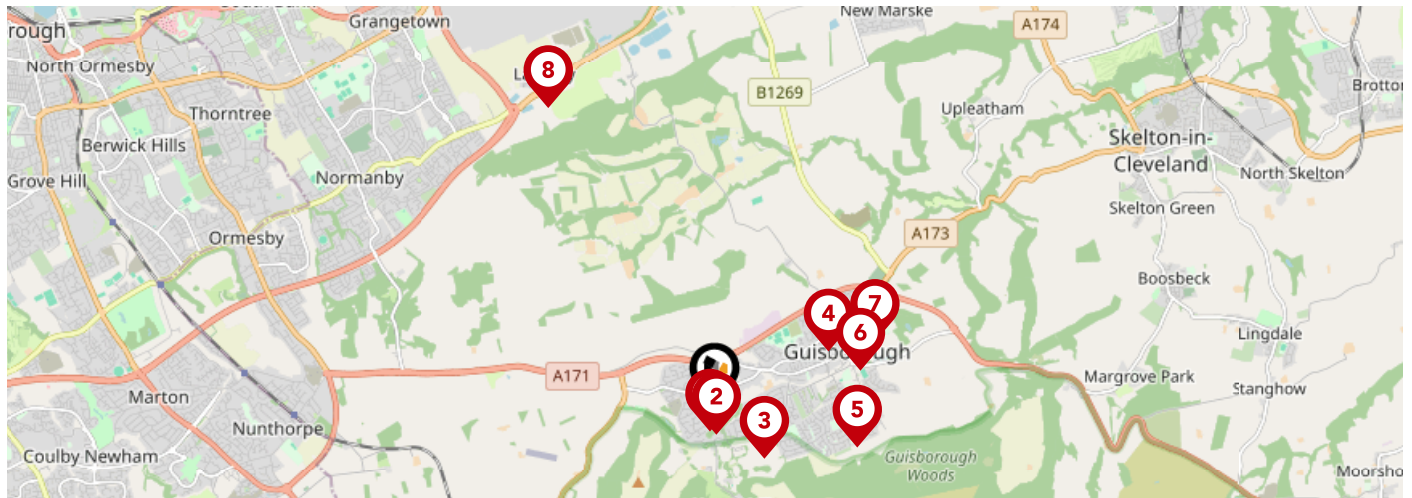
1	Dunsdale Extension / Land North of Mount Pleasant Cottages and West of Wilton Lane-Near Dunsdale, Guisborough, Cleveland	Historic Landfill	
2	Land to the West of the Guisborough to Dunsdale Road B1269-Dunsdale, Guisborough, Cleveland	Historic Landfill	
3	EA/EPR/JB3300UC/T001	Active Landfill	
4	Carlin Howe Landfill Site-Redcar Road, Redcar, Dunsdale, Cleveland	Historic Landfill	
5	Dunsdale Tip-Dunsdale, Northumbria	Historic Landfill	
6	Tocketts Bridge Farm-Tocketts, Guisborough, Cleveland	Historic Landfill	
7	EA/EPR/UP3490ZR/V002	Active Landfill	
8	Thornton Fields Farm Landfill-Tocketts Bridge, Guisborough	Historic Landfill	
9	Sandy Lane-New Marske	Historic Landfill	
10	Eston Reservoir-Middlesbrough, Cleveland	Historic Landfill	











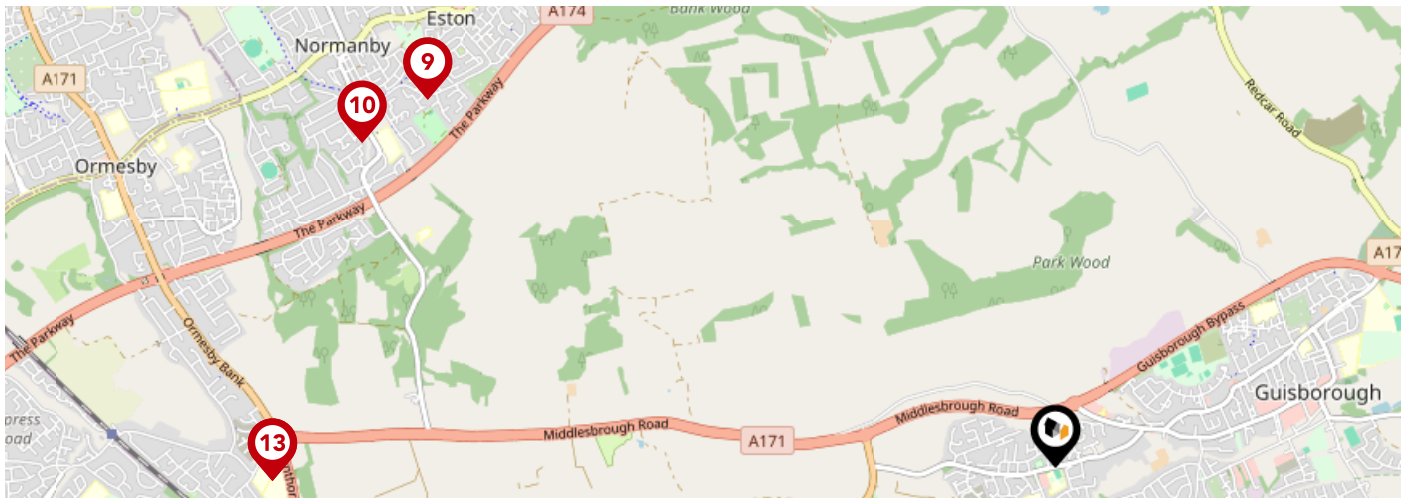
This map displays nearby listed buildings and protected structures, as well as their listed tier and distance from the target property...











Listed Buildings in the local district		Grade	Distance
	1139746 - Woodhouse Farmhouse And Adjoining Former Farm Cottage And Outbuildings	Grade II	0.2 miles
	1329574 - Hay Barn, 100 Metres North East Of Woodhouse Farmhouse	Grade II	0.2 miles
	1159569 - Ruther Cross, Approximately 2 Metres To North West Of Number 5 Kintyre Walk	Grade II	0.6 miles
	1139747 - Pair Of Marker Stones, 2 Metres To South Of Scugdale Farmhouse	Grade II	0.7 miles
	1329568 - 134 And 136, Westgate	Grade II	0.8 miles
	1159897 - 181, Westgate	Grade II	0.8 miles
	1159904 - 185, Westgate	Grade II	0.8 miles
	1139737 - Number 183 And Cottage Adjoining South Side	Grade II	0.8 miles
	1139738 - 187, Westgate	Grade II	0.8 miles
	1310823 - 113 And 115, Westgate	Grade II	0.9 miles



		Nursery	Primary	Secondary	College	Private
	<b>Saint Paulinus Catholic Primary School, A Catholic Voluntary Academy</b> Ofsted Rating: Good   Pupils: 207   Distance:0.23	<input type="checkbox"/>	<input checked="" type="checkbox"/>	<input type="checkbox"/>	<input type="checkbox"/>	<input type="checkbox"/>
	<b>Galley Hill Primary School</b> Ofsted Rating: Good   Pupils: 282   Distance:0.25	<input type="checkbox"/>	<input checked="" type="checkbox"/>	<input type="checkbox"/>	<input type="checkbox"/>	<input type="checkbox"/>
	<b>Highcliffe Primary School</b> Ofsted Rating: Good   Pupils: 292   Distance:0.62	<input type="checkbox"/>	<input checked="" type="checkbox"/>	<input type="checkbox"/>	<input type="checkbox"/>	<input type="checkbox"/>
	<b>Chaloner Primary School</b> Ofsted Rating: Good   Pupils: 235   Distance:1.08	<input type="checkbox"/>	<input checked="" type="checkbox"/>	<input type="checkbox"/>	<input type="checkbox"/>	<input type="checkbox"/>
	<b>Belmont Primary School</b> Ofsted Rating: Good   Pupils: 397   Distance:1.27	<input type="checkbox"/>	<input checked="" type="checkbox"/>	<input type="checkbox"/>	<input type="checkbox"/>	<input type="checkbox"/>
	<b>Prior Pursglove and Stockton Sixth Form College</b> Ofsted Rating: Good   Pupils:0   Distance:1.29	<input type="checkbox"/>	<input type="checkbox"/>	<input checked="" type="checkbox"/>	<input type="checkbox"/>	<input type="checkbox"/>
	<b>Laurence Jackson School</b> Ofsted Rating: Not Rated   Pupils: 1239   Distance:1.48	<input type="checkbox"/>	<input type="checkbox"/>	<input checked="" type="checkbox"/>	<input type="checkbox"/>	<input type="checkbox"/>
	<b>Wilton Primary Academy</b> Ofsted Rating: Good   Pupils: 74   Distance:2.93	<input type="checkbox"/>	<input checked="" type="checkbox"/>	<input type="checkbox"/>	<input type="checkbox"/>	<input type="checkbox"/>

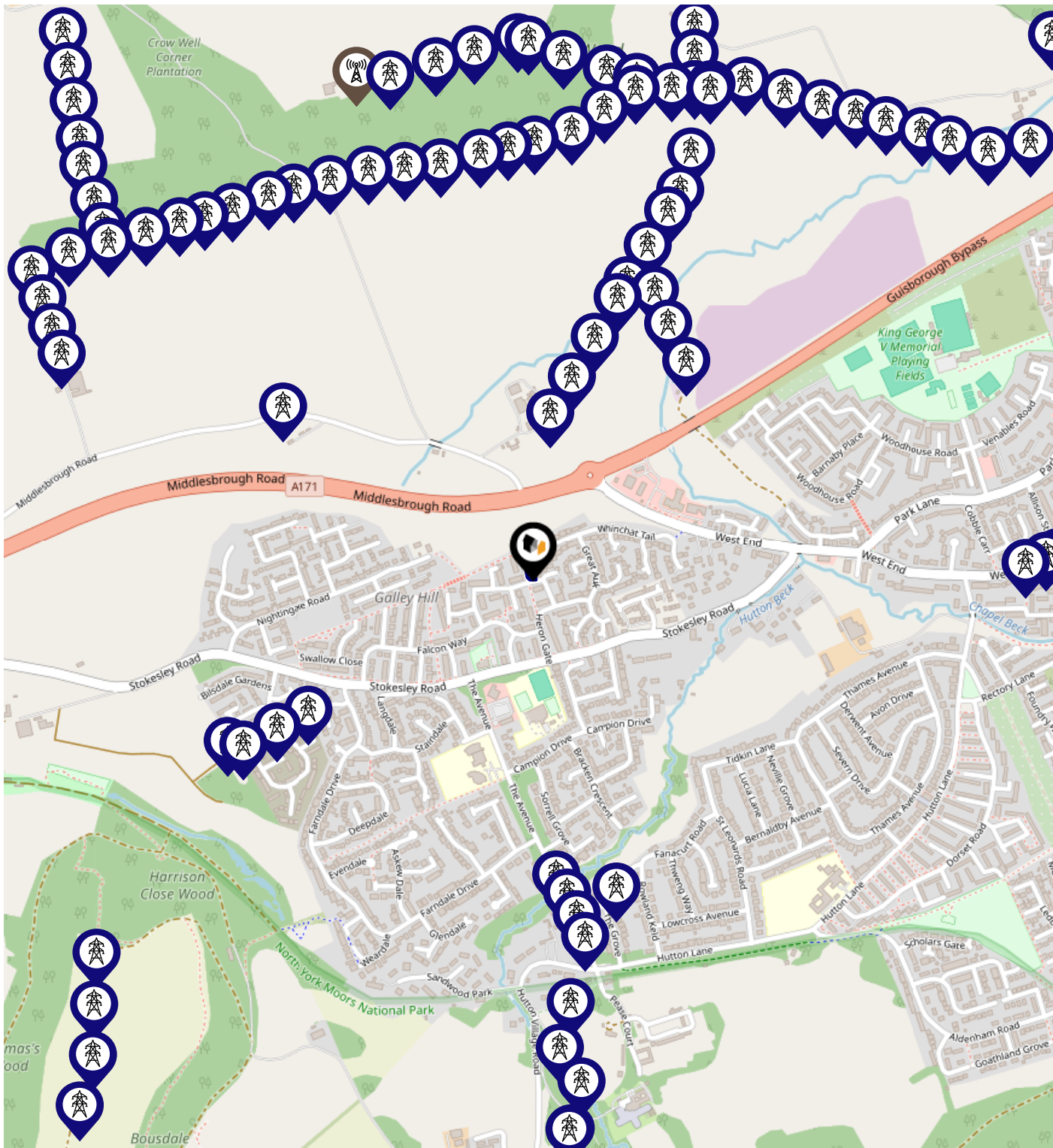


		Nursery	Primary	Secondary	College	Private
	<b>Bankfields Primary School</b> Ofsted Rating: Good   Pupils: 289   Distance:3.13	<input type="checkbox"/>	<input checked="" type="checkbox"/>	<input type="checkbox"/>	<input type="checkbox"/>	<input type="checkbox"/>
	<b>Normanby Primary School</b> Ofsted Rating: Good   Pupils: 510   Distance:3.29	<input type="checkbox"/>	<input checked="" type="checkbox"/>	<input type="checkbox"/>	<input type="checkbox"/>	<input type="checkbox"/>
	<b>Roseberry Academy</b> Ofsted Rating: Good   Pupils: 227   Distance:3.31	<input type="checkbox"/>	<input checked="" type="checkbox"/>	<input type="checkbox"/>	<input type="checkbox"/>	<input type="checkbox"/>
	<b>Nunthorpe Primary Academy</b> Ofsted Rating: Outstanding   Pupils: 246   Distance:3.37	<input type="checkbox"/>	<input checked="" type="checkbox"/>	<input type="checkbox"/>	<input type="checkbox"/>	<input type="checkbox"/>
	<b>Nunthorpe Academy</b> Ofsted Rating: Good   Pupils: 1477   Distance:3.37	<input type="checkbox"/>	<input type="checkbox"/>	<input checked="" type="checkbox"/>	<input type="checkbox"/>	<input type="checkbox"/>
	<b>Whale Hill Primary School</b> Ofsted Rating: Good   Pupils: 482   Distance:3.37	<input type="checkbox"/>	<input checked="" type="checkbox"/>	<input type="checkbox"/>	<input type="checkbox"/>	<input type="checkbox"/>
	<b>New Marske Primary School</b> Ofsted Rating: Good   Pupils: 207   Distance:3.47	<input type="checkbox"/>	<input checked="" type="checkbox"/>	<input type="checkbox"/>	<input type="checkbox"/>	<input type="checkbox"/>
	<b>Caedmon Primary School</b> Ofsted Rating: Good   Pupils: 266   Distance:3.62	<input type="checkbox"/>	<input checked="" type="checkbox"/>	<input type="checkbox"/>	<input type="checkbox"/>	<input type="checkbox"/>





# Local Area

## Masts & Pylons

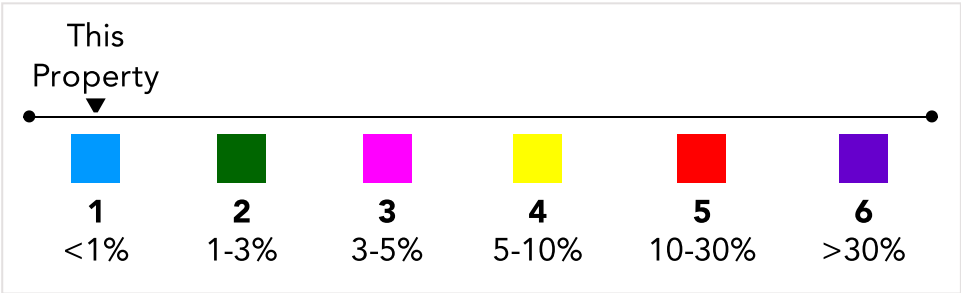
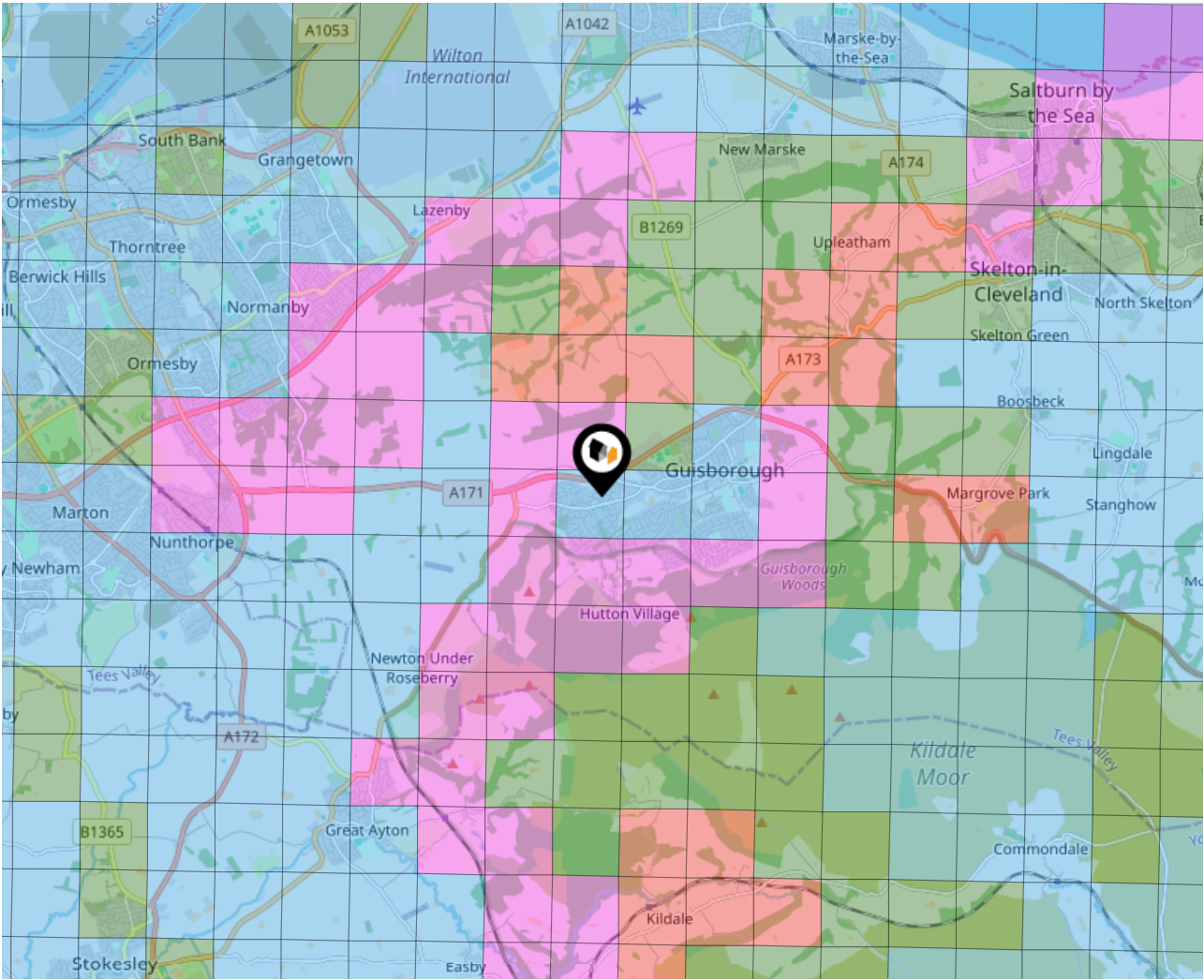


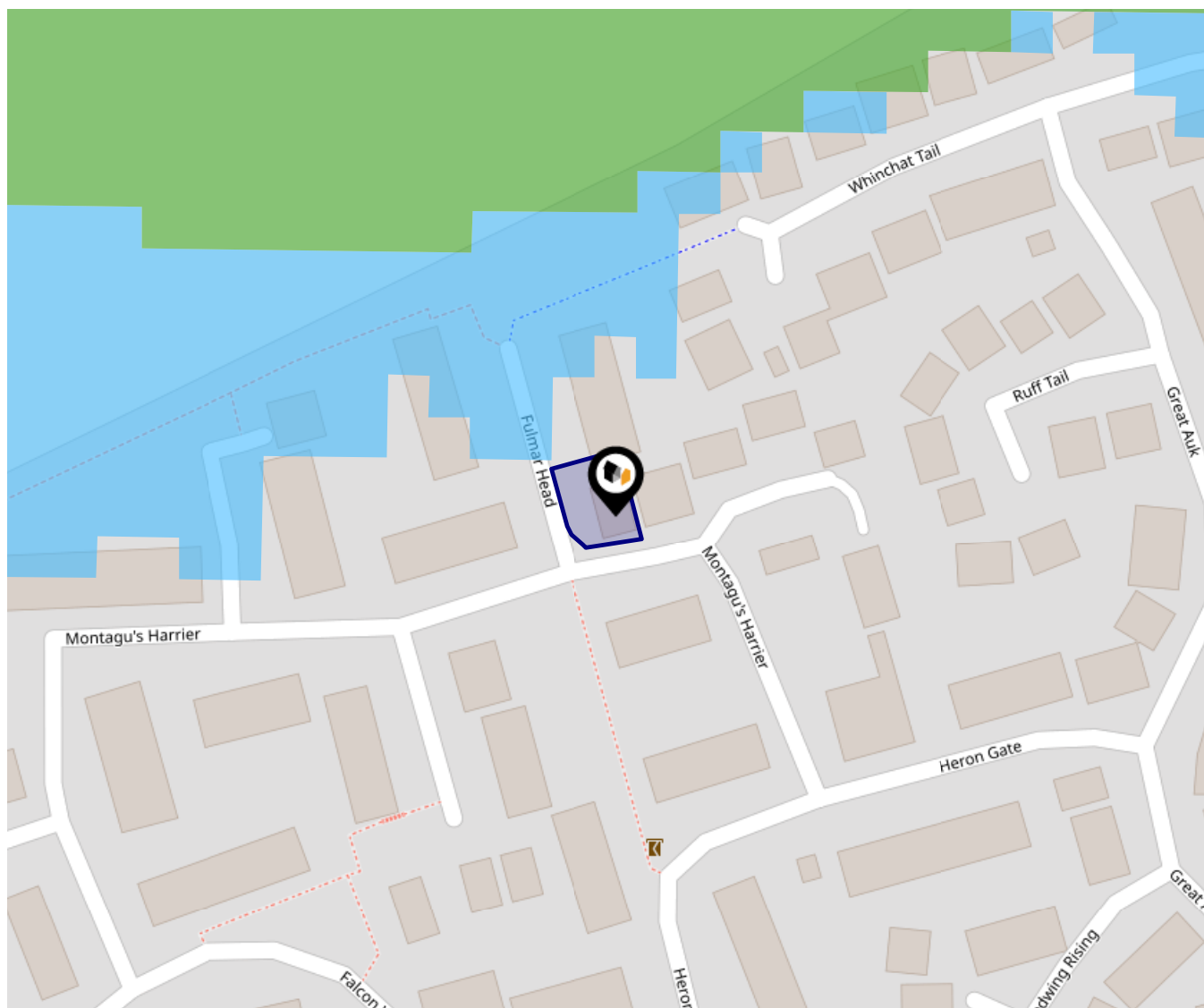
### Key:

-  Power Pylons
-  Communication Masts

### What is Radon?

Radon is a natural radioactive gas, which enters buildings from the ground. Exposure to high concentrations increases the risk of lung cancer. The UK Health Security Agency (UKHSA) recommends that radon levels should be reduced in homes where the annual average is at or above 200 becquerels per cubic metre (200 Bq/m<sup>3</sup>).





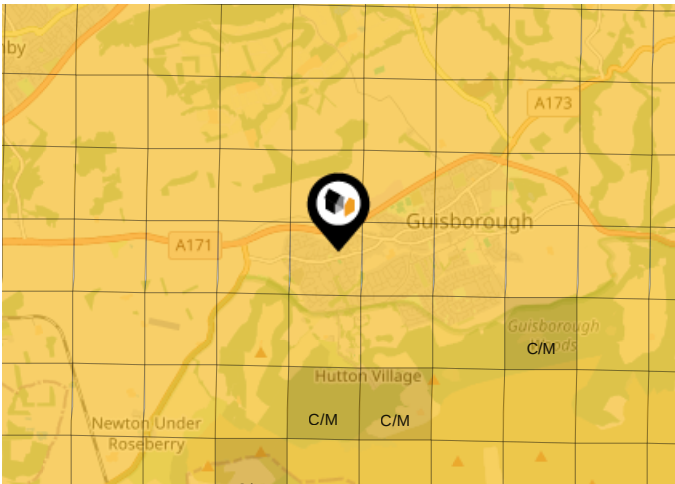
This data indicates the level of noise according to the strategic noise mapping of road sources within areas with a population of at least 100,000 people (agglomerations) and along major traffic routes. This indicates a 24 hour annual average noise level with separate weightings for the evening and night periods.

Noise levels are modelled on a 10m grid at a receptor height of 4m above ground, polygons are then produced by merging neighbouring cells within the following noise classes:

- 75.0+ dB
- 70.0-74.9 dB
- 65.0-69.9 dB
- 60.0-64.9 dB
- 55.0-59.9 dB

Ground Composition for this Address (Surrounding square kilometer zone around property)

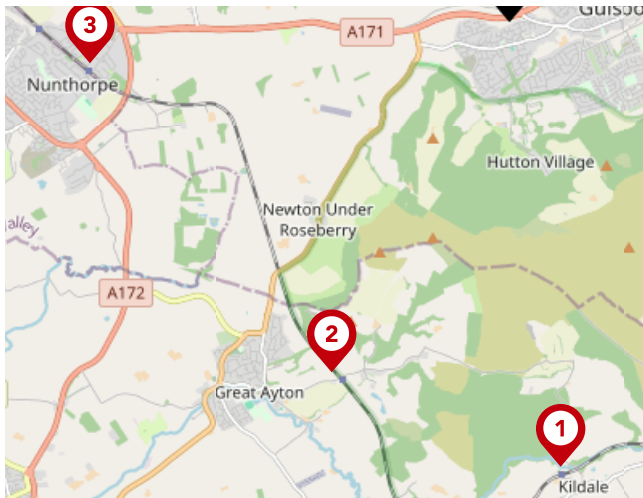
<b>Carbon Content:</b>	NONE	<b>Soil Texture:</b>	SAND TO SANDY LOAM
<b>Parent Material Grain:</b>	ARENACEOUS - RUDACEOUS	<b>Soil Depth:</b>	DEEP
<b>Soil Group:</b>	LIGHT(SANDY) TO MEDIUM(SANDY)		



Primary Classifications (Most Common Clay Types)

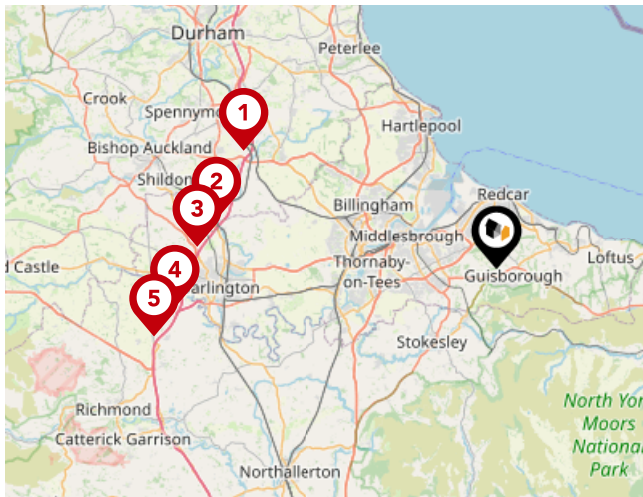
<b>C/M</b>	Claystone / Mudstone
<b>FPC,S</b>	Floodplain Clay, Sand / Gravel
<b>FC,S</b>	Fluvial Clays & Silts
<b>FC,S,G</b>	Fluvial Clays, Silts, Sands & Gravel
<b>PM/EC</b>	Prequaternary Marine / Estuarine Clay / Silt
<b>QM/EC</b>	Quaternary Marine / Estuarine Clay / Silt
<b>RC</b>	Residual Clay
<b>RC/LL</b>	Residual Clay & Loamy Loess
<b>RC,S</b>	River Clay & Silt
<b>RC,FS</b>	Riverine Clay & Floodplain Sands and Gravel
<b>RC,FL</b>	Riverine Clay & Fluvial Sands and Gravel
<b>TC</b>	Terrace Clay
<b>TC/LL</b>	Terrace Clay & Loamy Loess





National Rail Stations

Pin	Name	Distance
1	Kildale Rail Station	3.87 miles
2	Great Ayton Rail Station	3.39 miles
3	Nunthorpe Rail Station	3.64 miles



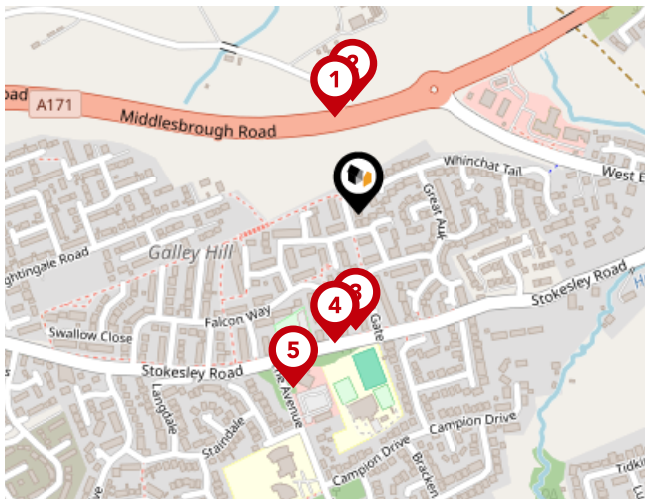
Trunk Roads/Motorways

Pin	Name	Distance
1	A1(M) J60	19.2 miles
2	A1(M) J59	19.65 miles
3	A1(M) J58	20.73 miles
4	A1(M) J57	22.28 miles
5	A1(M) J56	24.03 miles



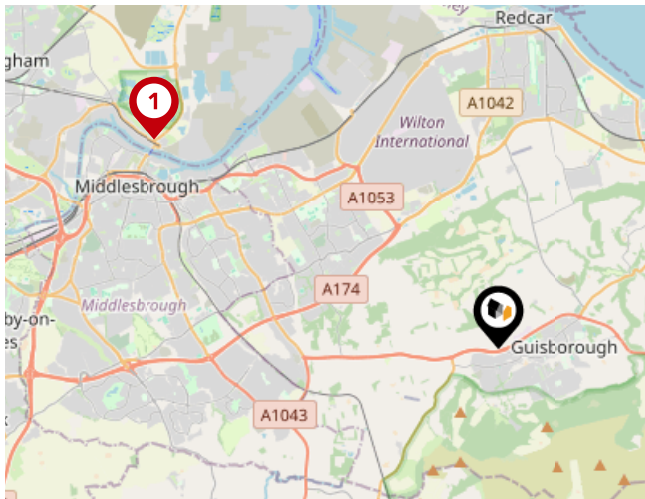
Airports/Helipads

Pin	Name	Distance
1	Teesside Airport	14.32 miles
2	Airport	42.99 miles
3	Leeds Bradford Airport	51.61 miles
4	Humberside Airport	72.08 miles



Bus Stops/Stations

Pin	Name	Distance
1	Woodhouse Roundabout	0.11 miles
2	Woodhouse Roundabout	0.12 miles
3	Heron Gate	0.12 miles
4	Heron Gate	0.14 miles
5	The Voyager	0.2 miles



Ferry Terminals

Pin	Name	Distance
1	Transporter Bridge North Side	6.94 miles



### Martin & Co Guisborough

---

Martin & Co Guisborough is perfectly located, with a prime high street shop front. We have a large network of offices throughout the UK. We believe in delivering a high quality service to all our clients and continually invest in the latest technology, ideas and people to ensure we deliver the best possible outcome for our clients.

We believe that a reputation is maintained by hard work and honesty. A substantial amount of our business is generated from personal recommendations; we recognise how imperative it is to uphold our high standards in order to meet our clients' satisfaction. We would be delighted to provide you with free sales or lettings advice, without obligation, and welcome your call.

### Financial Services

---

Need a Mortgage?

Why be restricted to your current or high street lenders rates?

Especially when Martin & Co can introduce you to our Mortgage Advisor with access to whole of market mortgages (including a range of selected off market products), offering potential savings against your current lender.

Please call today to arrange a ten-minute (no obligation, or cost) telephone consultation (at a time to suit you).

One quick call could potentially save you thousands of pounds over the course of your mortgage.

### Testimonial 1



Super service from start to finish. Martins offered us a personalized service which provided valuable practical advice, coupled with prompt responses and regular updates on progress. All staff ensured we got an efficient, polite, and helpful experience to guide us through the marketing and sale of the property. This resulted in a sale being agreed within 7 days. Highly professional.

### Testimonial 2



Very professional team. Moving into our new home was amazing thanks to them.

### Testimonial 3



Excellent! Coleen is soo enthusiastic & Lucy, these two girls are great, no problems, sold my property in 4 day's!!!



/martincouk



/MartinCoUK



/martinco\_uk



/company/martin-&-co



---

## Important - Please Read

---

These particulars do not constitute any part of an offer or contract. All statements in these details are made without liability on the part of Martin & Co Guisborough or the seller.

They should not be relied upon as a statement or representation of fact and, although believed to be correct, are not guaranteed and form no part of an offer or contract. Any intending buyers must satisfy themselves as to their correctness.

Please note that all appliances and heating systems are not tested by Martin & Co Guisborough and therefore no warranties can be given as to their good working order.

# Martin & Co Guisborough

## Data Quality

We are committed to comprehensive property data being made available upfront to make the home buying and selling process quicker, easier and cheaper. This is why we have partnered with Sprift, the UK's leading supplier of property-specific data.



### **Contains public sector information licensed under the Open Government License v3.0**

The information contained within this report is for general information purposes only and to act as a guide to the best way to market your property for the asking price.

Sprift Technologies Ltd aggregate this data from a wide variety of sources and while we endeavour to keep the information up to date and correct, we make no representations or warranties of any kind, express or implied, about the completeness, accuracy, reliability, of the information or related graphics contained within this report for any purpose.

Any reliance you place on such information is therefore strictly at your own risk. In no event will we be liable for any loss or damage including without limitation, indirect or consequential loss or damage, or any loss or damage whatsoever arising from loss of data or profits arising out of, or in connection with, the use of this report.



#### **Martin & Co Guisborough**

83 Westgate Guisborough North Yorkshire

TS14 6AF

01287 631254

[guisborough@martinco.com](mailto:guisborough@martinco.com)

[www.martinco.com/estate-agents-and-letting-agents/branch/guisborough/](http://www.martinco.com/estate-agents-and-letting-agents/branch/guisborough/)



Valuation Office  
Agency

