




See More Online

# KFB: Key Facts For Buyers

A Guide to This Property & the Local Area

Friday 09<sup>th</sup> January 2026



**FLAT 5, ALEXANDER HOUSE, 1, ST. ANNES ROAD,  
LINCOLN, LN2 5RA**

## Mundys

29 – 30 Silver Street Lincoln LN2 1AS

01522 510 044

Alex.Porter@mundys.net

www.mundys.net

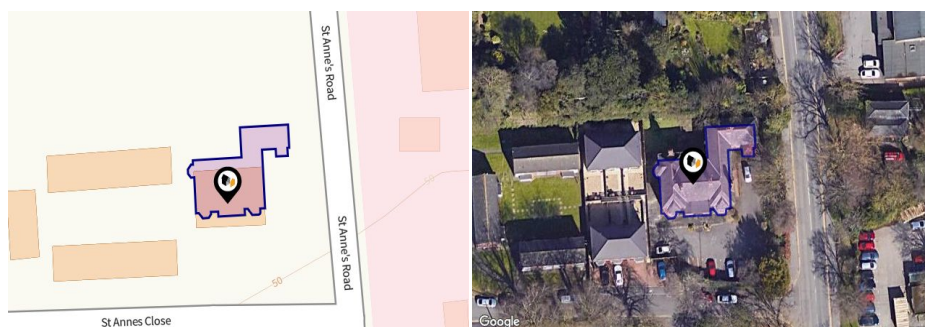


Powered by  
**aprift**  
Know any property instantly

# Property Overview



 street-view-image



## Property

<b>Type:</b>	Flat / Maisonette	<b>Last Sold Date:</b>	14/02/2020
<b>Bedrooms:</b>	2	<b>Last Sold Price:</b>	£149,950
<b>Floor Area:</b>	570 ft <sup>2</sup> / 53 m <sup>2</sup>	<b>Last Sold £/ft<sup>2</sup>:</b>	£262
<b>Plot Area:</b>	0.08 acres	<b>Tenure:</b>	Leasehold
<b>Year Built :</b>	2020	<b>Start Date:</b>	13/02/2020
<b>Council Tax :</b>	Band A	<b>End Date:</b>	01/01/2169
<b>Annual Estimate:</b>	£1,507	<b>Lease Term:</b>	150 years from 1 January 2019
<b>Title Number:</b>	LL398496	<b>Term Remaining:</b>	143 years
<b>UPRN:</b>	235066918		

## Local Area

<b>Local Authority:</b>	Lincolnshire
<b>Conservation Area:</b>	No
<b>Flood Risk:</b>	
● Rivers & Seas	Very low
● Surface Water	Low

### Estimated Broadband Speeds (Standard - Superfast - Ultrafast)

—  
mb/s



### Mobile Coverage: (based on calls indoors)



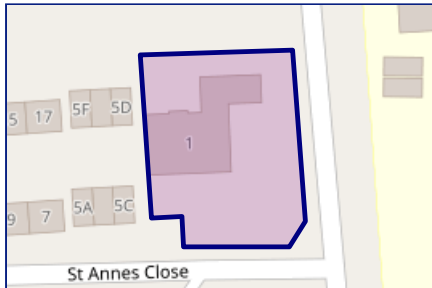
### Satellite/Fibre TV Availability:



# Property Multiple Title Plans

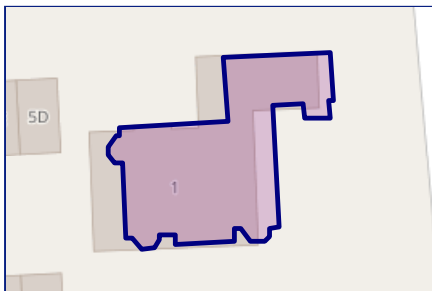


## Freehold Title Plan



**LL111189**

## Leasehold Title Plan



**LL398496**

Start Date: 13/02/2020  
End Date: 01/01/2169  
Lease Term: 150 years from 1 January 2019  
Term Remaining: 143 years

# Property EPC - Certificate



Apartment 5, Alexander House, St. Annes Road, LN2  
5RA

Energy rating

C

Valid until 30.07.2029

Score	Energy rating	Current	Potential
92+	A		
81-91	B		
69-80	C	75   c	75   c
55-68	D		
39-54	E		
21-38	F		
1-20	G		

# Property

## EPC - Additional Data



### Additional EPC Data

---

<b>Property Type:</b>	Flat
<b>Build Form:</b>	End-Terrace
<b>Transaction Type:</b>	New dwelling
<b>Energy Tariff:</b>	Standard tariff
<b>Floor Level:</b>	Ground floor
<b>Flat Top Storey:</b>	No
<b>Top Storey:</b>	0
<b>Previous Extension:</b>	0
<b>Open Fireplace:</b>	0
<b>Walls:</b>	Average thermal transmittance 0.28 W/m-Â°K
<b>Walls Energy:</b>	Very Good
<b>Roof:</b>	(other premises above)
<b>Main Heating:</b>	Community scheme
<b>Main Heating Controls:</b>	Flat rate charging, programmer and room thermostat
<b>Hot Water System:</b>	Community scheme
<b>Hot Water Energy Efficiency:</b>	Good
<b>Lighting:</b>	Low energy lighting in all fixed outlets
<b>Floors:</b>	Average thermal transmittance 0.22 W/m-Â°K
<b>Total Floor Area:</b>	53 m <sup>2</sup>

## Flat 8, Alexander House, 1, St Annes Road, Lincoln, LN2 5RA

Last Sold Date: 24/06/2022  
Last Sold Price: £139,000

## Flat 6, Alexander House, 1, St Annes Road, Lincoln, LN2 5RA

Last Sold Date: 22/12/2020  
Last Sold Price: £125,000

## Flat 1, Alexander House, 1, St Annes Road, Lincoln, LN2 5RA

Last Sold Date: 02/09/2020  
Last Sold Price: £94,000

## Apartment 4, Alexander House, 1, St Annes Road, Lincoln, LN2 5RA

Last Sold Date: 03/03/2020  
Last Sold Price: £132,000

## Apartment 9, Alexander House, 1, St Annes Road, Lincoln, LN2 5RA

Last Sold Date: 14/02/2020  
Last Sold Price: £152,000

## Apartment 5, Alexander House, 1, St Annes Road, Lincoln, LN2 5RA

Last Sold Date: 14/02/2020  
Last Sold Price: £149,950

## Apartment 8, Alexander House, 1, St Annes Road, Lincoln, LN2 5RA

Last Sold Date: 24/01/2020  
Last Sold Price: £123,500

## Apartment 7, Alexander House, 1, St Annes Road, Lincoln, LN2 5RA

Last Sold Date: 22/11/2019  
Last Sold Price: £155,000

## Apartment 3, 1, St Annes Road, Lincoln, LN2 5RA

Last Sold Date: 18/11/2019  
Last Sold Price: £122,500

## Apartment 2, Alexander House, 1, St Annes Road, Lincoln, LN2 5RA

Last Sold Date: 18/11/2019  
Last Sold Price: £114,950

## 1a, St Annes Road, Lincoln, LN2 5RA

Last Sold Date: 14/06/2019  
Last Sold Price: £300,000

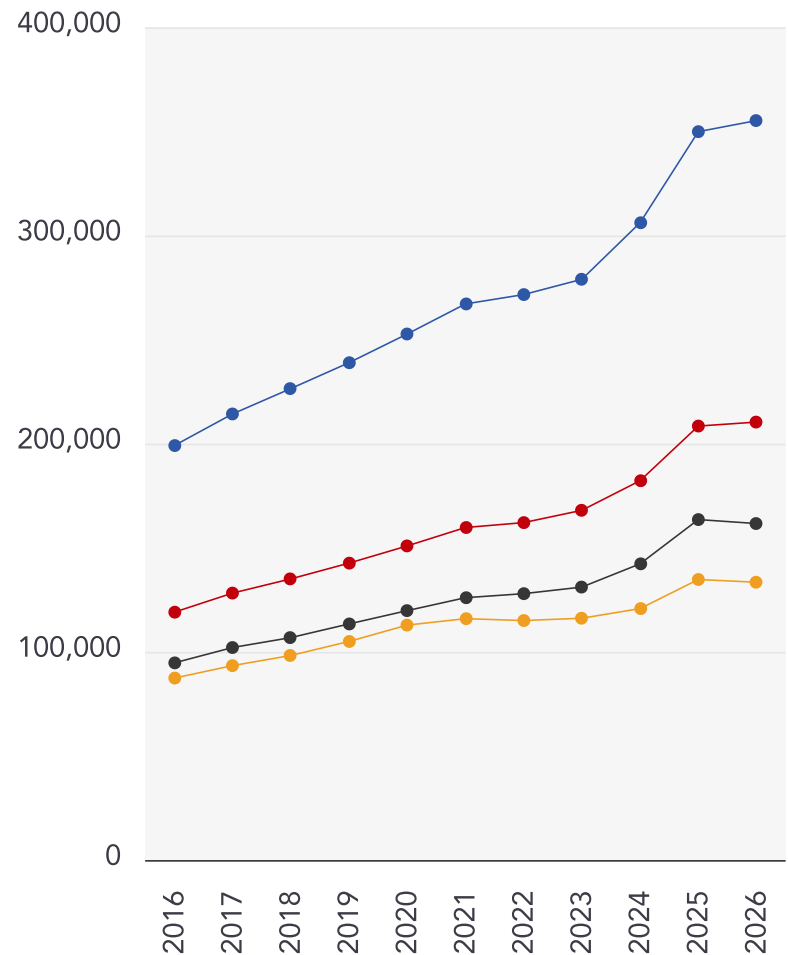
**NOTE:** In this list we display up to 6 most recent sales records per property, since 1995.

# Market

## House Price Statistics



10 Year History of Average House Prices by Property Type in LN2



Detached

**+78.41%**

Semi-Detached

**+76.69%**

Terraced

**+70.66%**

Flat

**+52.67%**

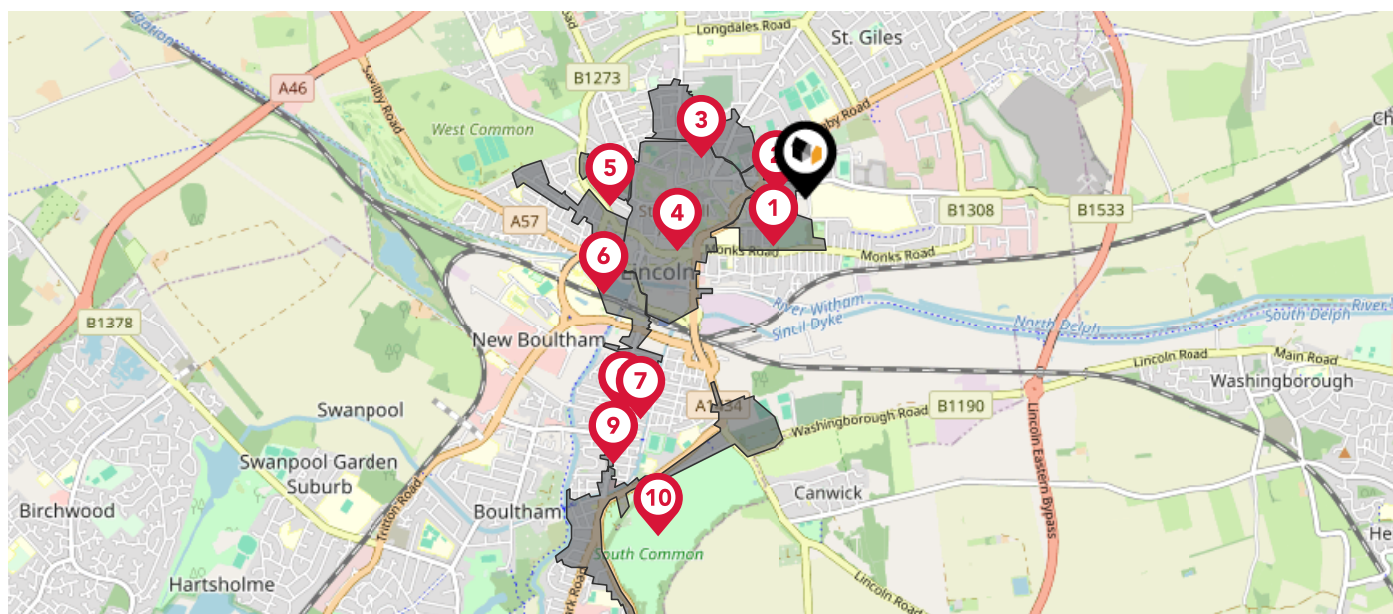


# Maps

## Conservation Areas



This map displays nearby official conservation areas. Every local authority in England has at least one conservation area. Most are designated by the Council as the local planning authority, though Historic England and the Secretary of State also have the power to create them.

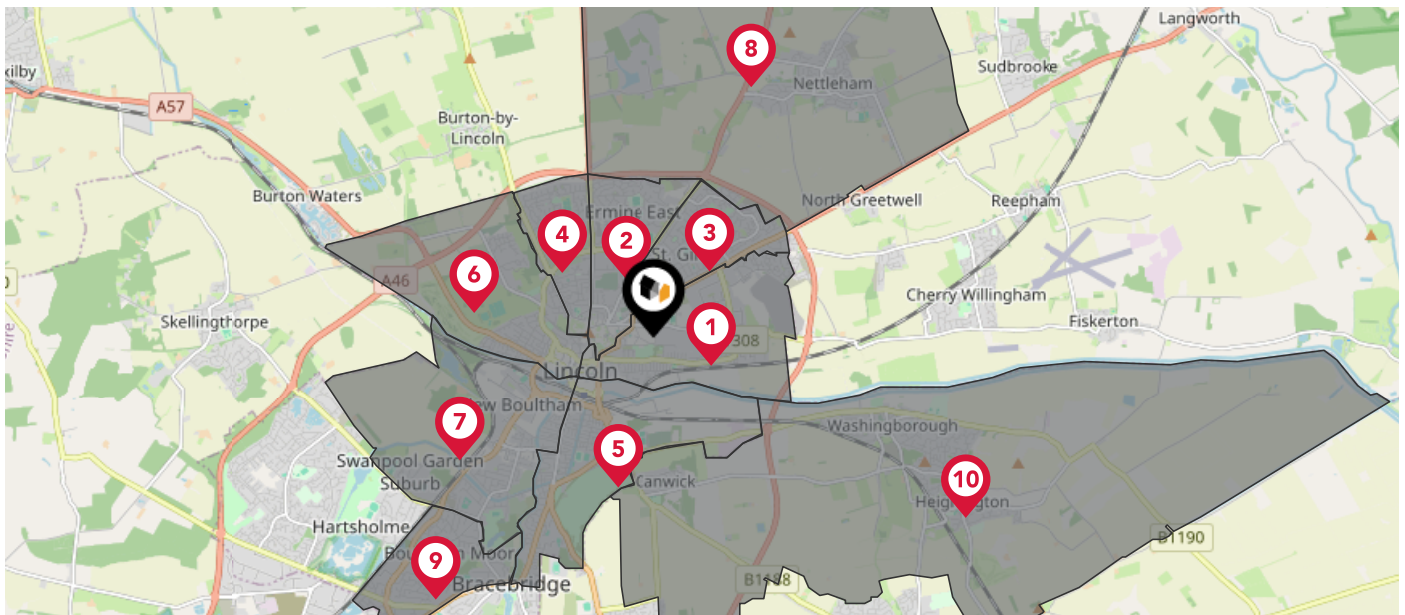


### Nearby Conservation Areas











- |    |                            |
|----|----------------------------|
| 1  | Lindum and Arboretum       |
| 2  | The Dell                   |
| 3  | Newport and Nettleham Road |
| 4  | Cathedral and City Centre  |
| 5  | Carline                    |
| 6  | West Parade and Brayford   |
| 7  | Sibthorp                   |
| 8  | St Peter-at-Gowts          |
| 9  | Gowt's Bridge              |
| 10 | St Catherines              |



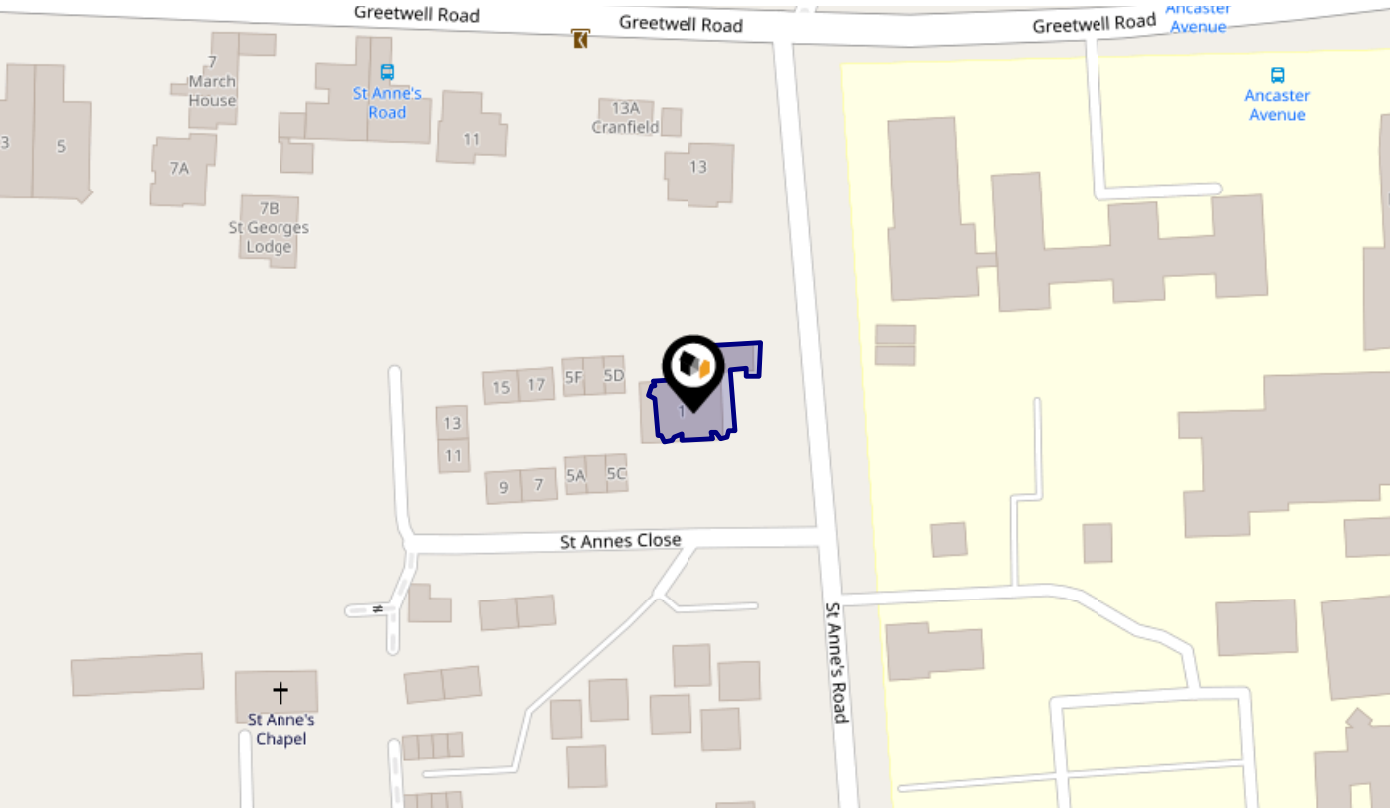
The UK is divided into wards that are used for local elections to elect local government councillors. Sometimes these are known as 'electoral divisions'. Population counts can vary substantially between wards, but the national average is about 5,500



### Nearby Council Wards

-  1 Abbey Ward
-  2 Minster Ward
-  3 Glebe Ward
-  4 Castle Ward
-  5 Park Ward
-  6 Carholme Ward
-  7 Boultham Ward
-  8 Nettleham Ward
-  9 Moorland Ward
-  10 Heighington and Washingborough Ward

This map displays the noise levels from nearby network rail and HS1 railway routes that affect this property...








### Rail Noise Data

This data indicates the level of noise according to the strategic noise mapping of rail sources within areas with a population of at least 100,000 people (agglomerations) and along Network Rail and HS1 traffic routes.

The data indicates the annual average noise levels for the 16-hour period between 0700 - 2300.

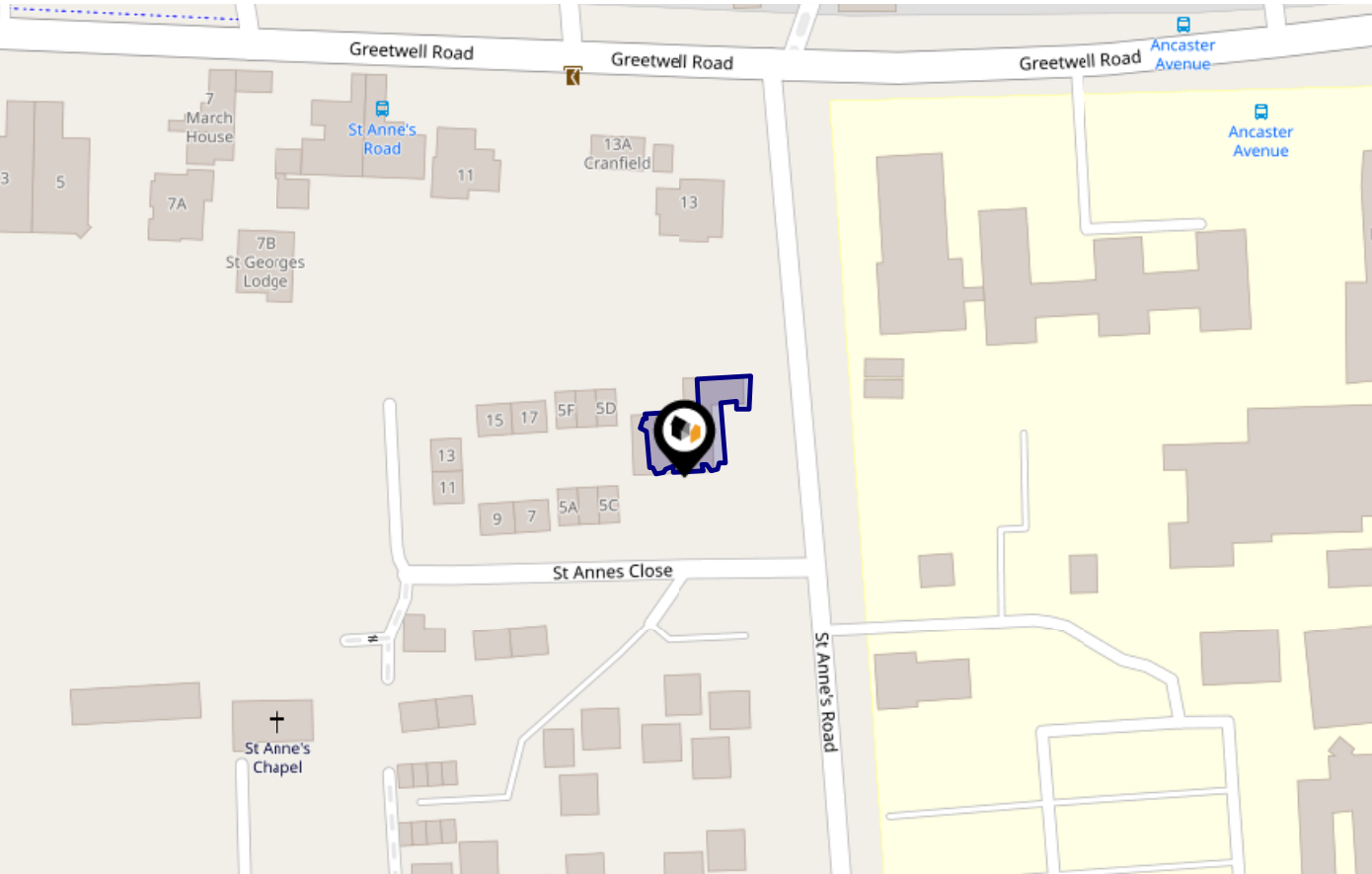
Noise levels are modelled on a 10m grid at a receptor height of 4m above ground, polygons are then produced by merging neighbouring cells within the following noise classes:

5		75.0+ dB	
4		70.0-74.9 dB	
3		65.0-69.9 dB	
2		60.0-64.9 dB	
1		55.0-59.9 dB	

# Flood Risk

## Rivers & Seas - Flood Risk

This map shows the chance of flooding from rivers and / or the sea, taking into account flood defences and their condition.




**Risk Rating: Very low**

The map does not contain sufficient information for it to be used to determine flood risk to individual properties, but it does give you an indication of whether your area may be affected by surface water flooding at this risk level.

- High Risk** - an area which has a chance of flooding of greater than 1 in 30 (3.3%) in any one year.
- Medium Risk** - an area which has a chance of flooding of greater than 1 in 100 (1.0%) in any one year.
- Low Risk** - an area which has a chance of flooding of greater than 1 in 1000 (0.1%) in any one year.
- Very Low Risk** - an area in which the risk is below 1 in 1000 (0.1%) in any one year.

Chance of flooding to the following depths at this property:

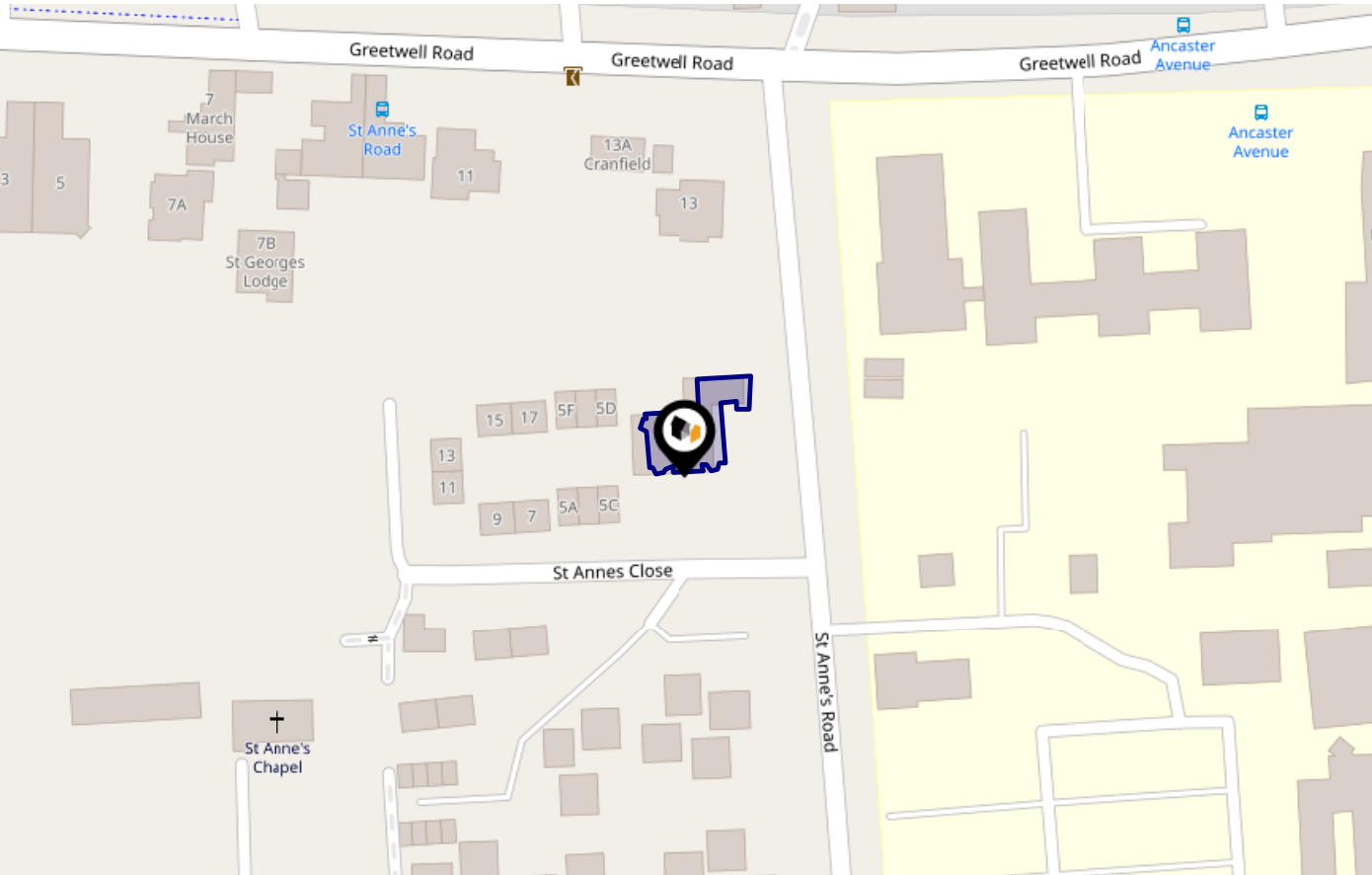


# Flood Risk

## Rivers & Seas - Climate Change



This map shows the future chance of flooding from rivers and / or the sea **between 2036 and 2069**, taking into account flood defences and their condition. The government climate change models cannot predict exactly when the chance of flooding will go up. It could happen at any time during the time period.




Risk Rating: Very low

The map does not contain sufficient information for it to be used to determine flood risk to individual properties, but it does give you an indication of whether your area may be affected by surface water flooding at this risk level.

- High Risk** - an area which has a chance of flooding of greater than 1 in 30 (3.3%) in any one year.
- Medium Risk** - an area which has a chance of flooding of greater than 1 in 100 (1.0%) in any one year.
- Low Risk** - an area which has a chance of flooding of greater than 1 in 1000 (0.1%) in any one year.
- Very Low Risk** - an area in which the risk is below 1 in 1000 (0.1%) in any one year.

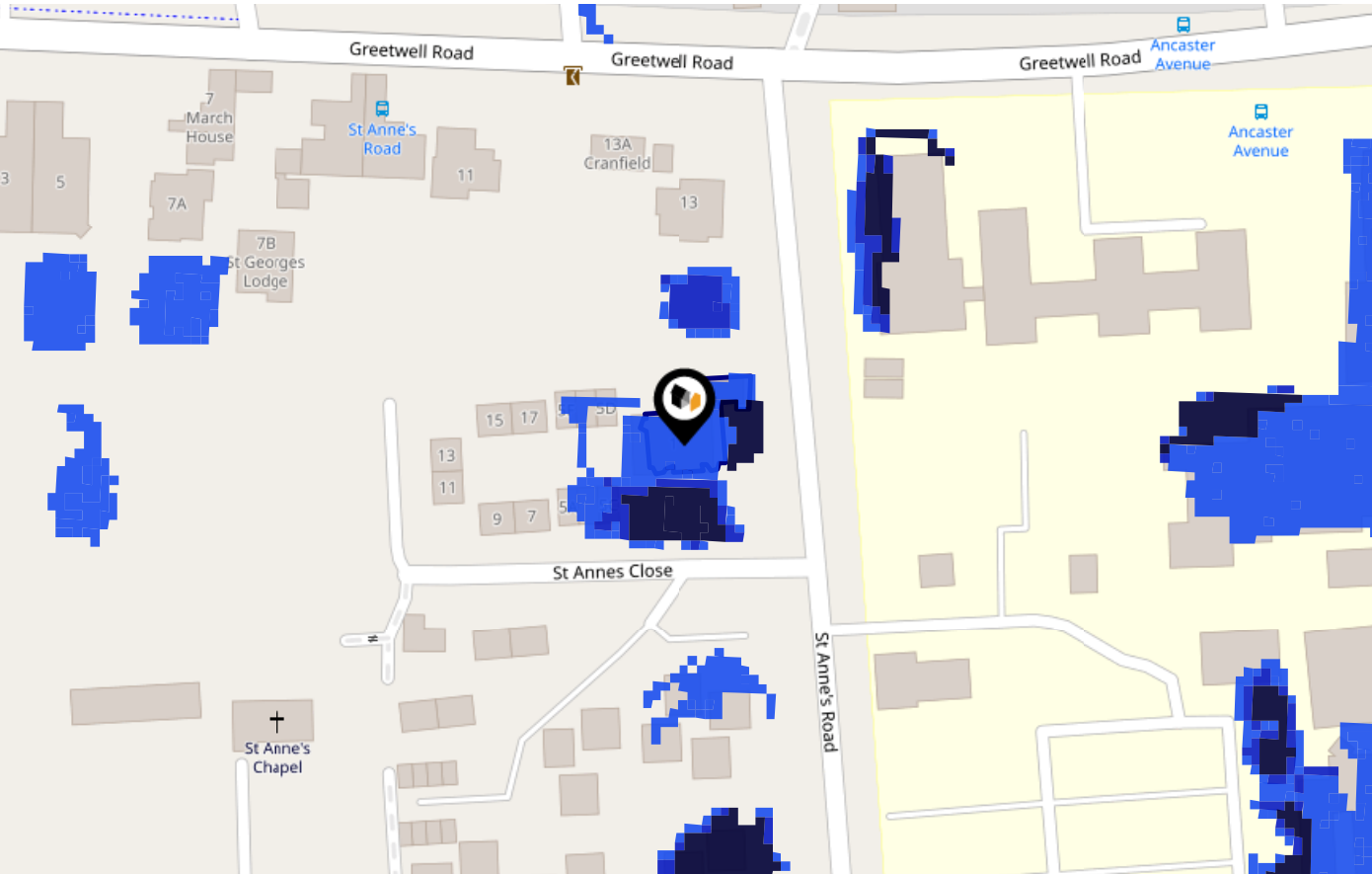
Chance of flooding to the following depths at this property:



# Flood Risk

## Surface Water - Flood Risk

This map shows the chance of flooding where rainwater has nowhere to drain. This kind of flooding can occur far from rivers or seas.




Risk Rating: Low

The map does not contain sufficient information for it to be used to determine flood risk to individual properties, but it does give you an indication of whether your area may be affected by surface water flooding at this risk level.

- High Risk** - an area which has a chance of flooding of greater than 1 in 30 (3.3%) in any one year.
- Medium Risk** - an area which has a chance of flooding of greater than 1 in 100 (1.0%) in any one year.
- Low Risk** - an area which has a chance of flooding of greater than 1 in 1000 (0.1%) in any one year.
- Very Low Risk** - an area in which the risk is below 1 in 1000 (0.1%) in any one year.

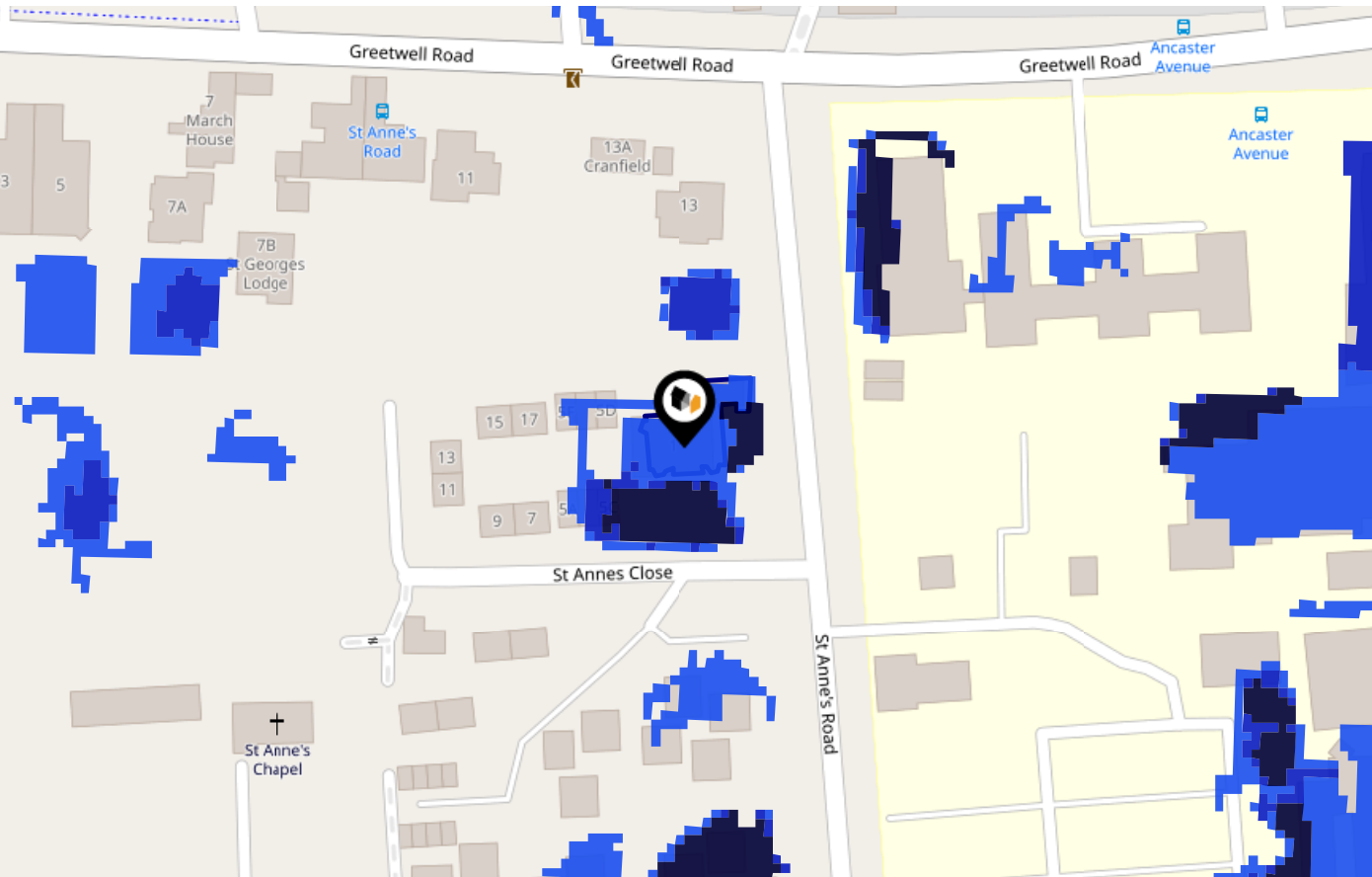
Chance of flooding to the following depths at this property:



# Flood Risk

## Surface Water - Climate Change

This map shows the future chance of flooding **between 2040 and 2060** where rainwater has nowhere to drain. This kind of flooding can occur far from rivers or seas. The government climate change models cannot predict exactly when the chance of flooding will go up. It could happen at any time during the time period.



Risk Rating: Low

The map does not contain sufficient information for it to be used to determine flood risk to individual properties, but it does give you an indication of whether your area may be affected by surface water flooding at this risk level.

- High Risk** - an area which has a chance of flooding of greater than 1 in 30 (3.3%) in any one year.
- Medium Risk** - an area which has a chance of flooding of greater than 1 in 100 (1.0%) in any one year.
- Low Risk** - an area which has a chance of flooding of greater than 1 in 1000 (0.1%) in any one year.
- Very Low Risk** - an area in which the risk is below 1 in 1000 (0.1%) in any one year.

Chance of flooding to the following depths at this property:



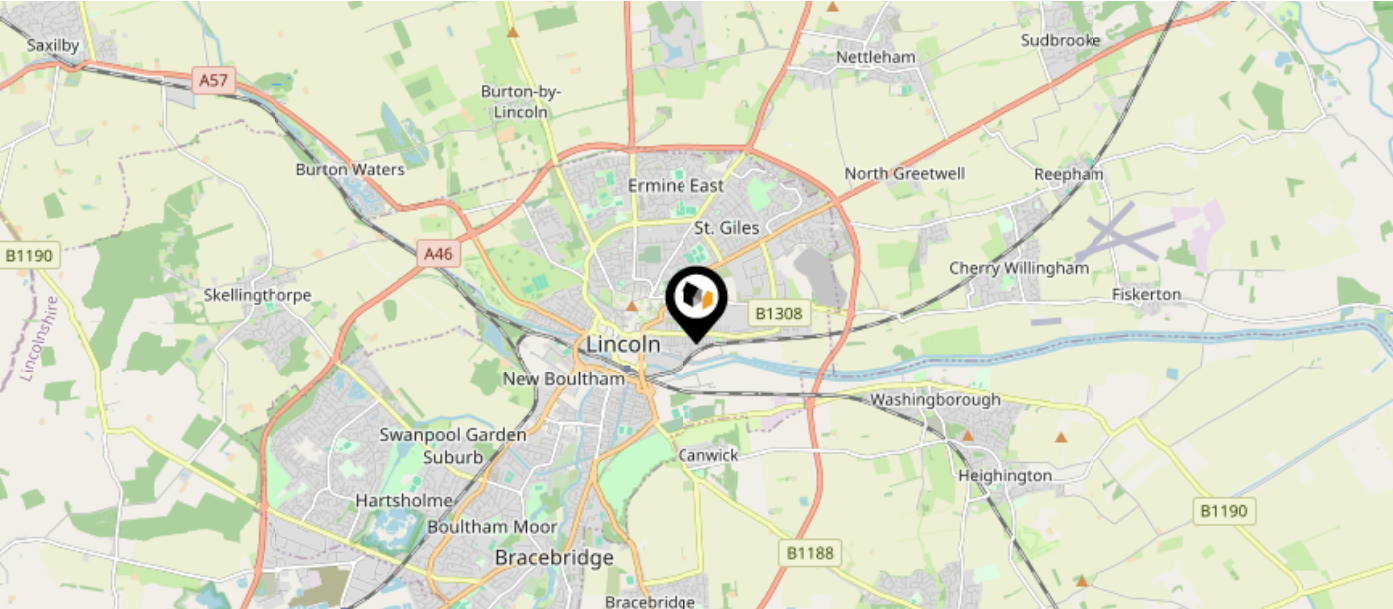


# Maps

## Green Belt



This map displays nearby areas that have been designated as Green Belt...



Nearby Green Belt Land

No data available.

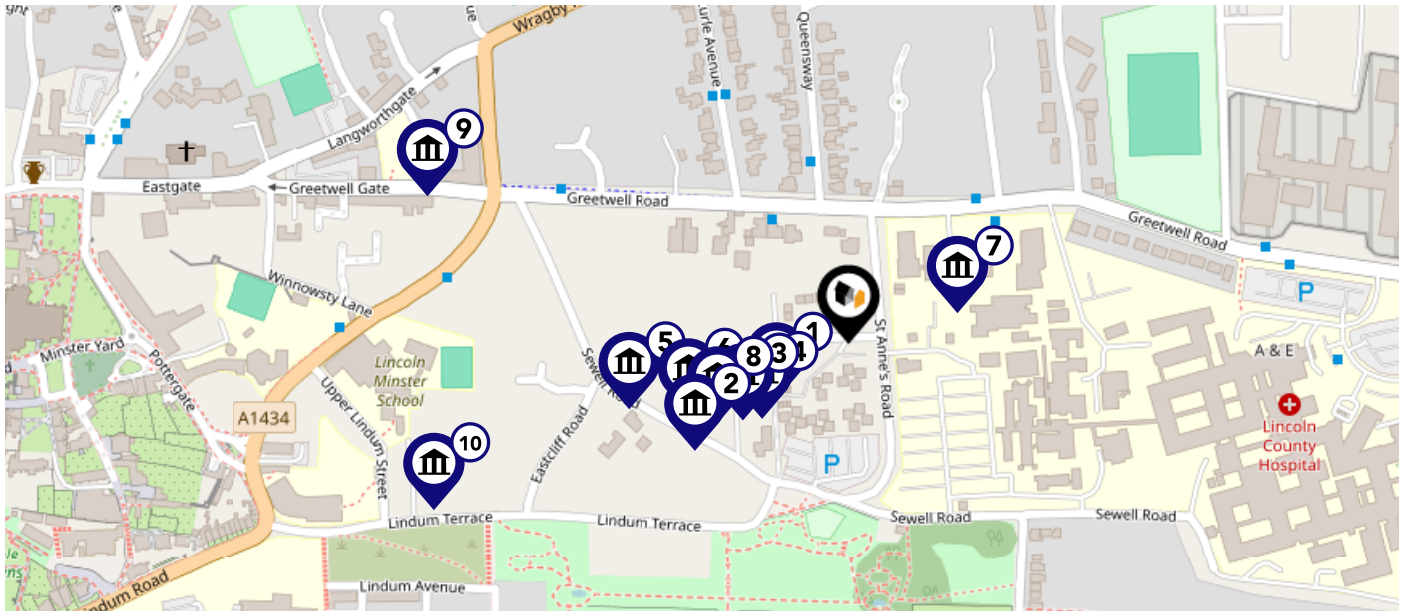











# Maps

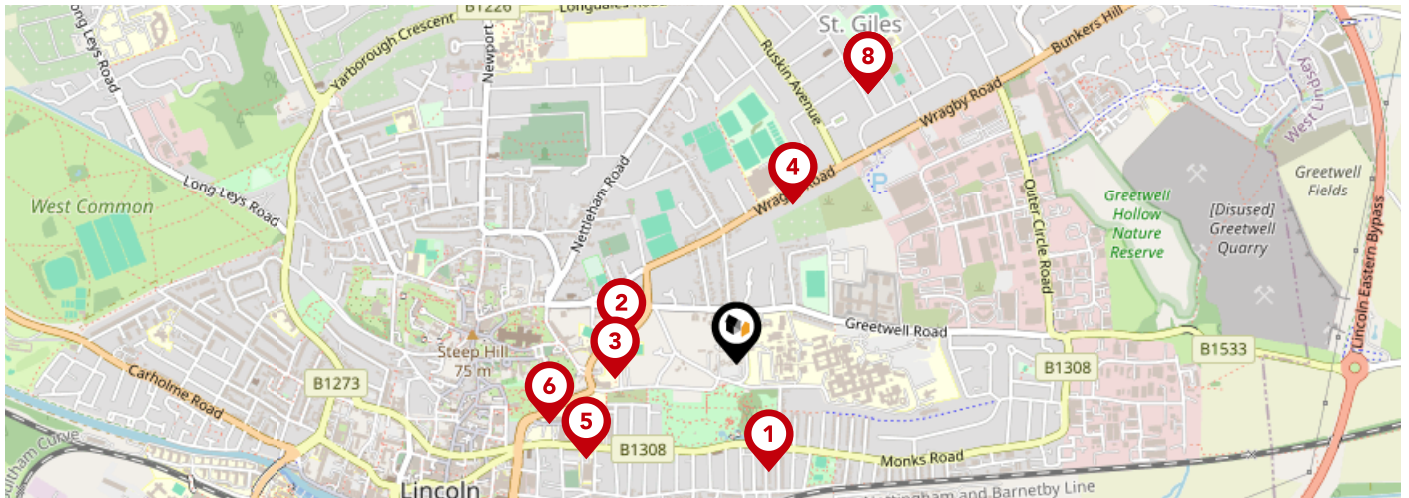
## Listed Buildings



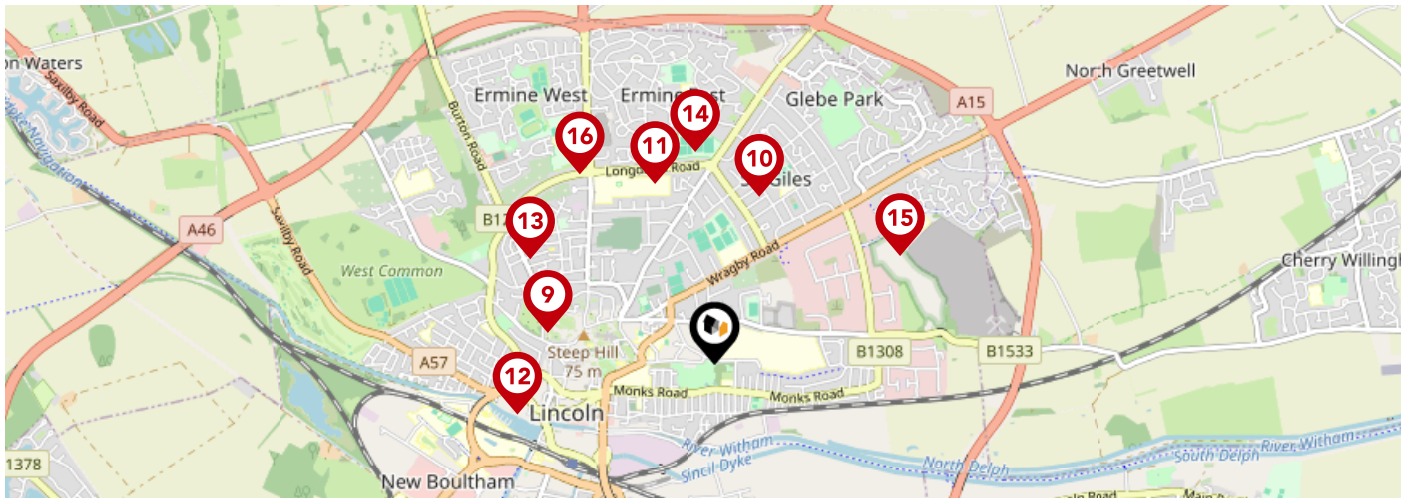
This map displays nearby listed buildings and protected structures, as well as their listed tier and distance from the target property...











Listed Buildings in the local district		Grade	Distance
	1388745 - St Annes Cottage	Grade II	0.0 miles
	1388757 - Numbers 27 And 29 And Attached Boundary Wall	Grade II	0.1 miles
	1388758 - Chapel At St Annes Bedehouses	Grade II	0.1 miles
	1388760 - Eastern Boundary Wall At St Annes Bedehouses	Grade II	0.1 miles
	1388756 - Lindum House And Attached Garden Wall And Boundary Wall	Grade II	0.1 miles
	1388759 - St Annes Bedehouses	Grade II	0.1 miles
	1388560 - Nurses' Home At Lincolnshire County Hospital	Grade II	0.1 miles
	1388761 - Well House At North End Of St Annes Bedehouses	Grade II	0.1 miles
	1388749 - The Well House	Grade II	0.2 miles
	1388636 - 3 And 4, Lindum Terrace	Grade II	0.2 miles



		Nursery	Primary	Secondary	College	Private
<b>1</b>	<b>Lincoln Monks Abbey Primary School</b> Ofsted Rating: Good   Pupils: 594   Distance:0.25	<input type="checkbox"/>	<input checked="" type="checkbox"/>	<input type="checkbox"/>	<input type="checkbox"/>	<input type="checkbox"/>
<b>2</b>	<b>The Lincoln St Peter-in-Eastgate Church of England (Controlled) Infants School</b> Ofsted Rating: Requires improvement   Pupils: 89   Distance:0.26	<input type="checkbox"/>	<input checked="" type="checkbox"/>	<input type="checkbox"/>	<input type="checkbox"/>	<input type="checkbox"/>
<b>3</b>	<b>Lincoln Minster School</b> Ofsted Rating: Not Rated   Pupils: 473   Distance:0.27	<input type="checkbox"/>	<input type="checkbox"/>	<input checked="" type="checkbox"/>	<input type="checkbox"/>	<input type="checkbox"/>
<b>4</b>	<b>Lincoln Christ's Hospital School</b> Ofsted Rating: Good   Pupils: 1286   Distance:0.38	<input type="checkbox"/>	<input type="checkbox"/>	<input checked="" type="checkbox"/>	<input type="checkbox"/>	<input type="checkbox"/>
<b>5</b>	<b>Lincoln College</b> Ofsted Rating: Good   Pupils:0   Distance:0.39	<input type="checkbox"/>	<input type="checkbox"/>	<input checked="" type="checkbox"/>	<input type="checkbox"/>	<input type="checkbox"/>
<b>6</b>	<b>Lincoln UTC</b> Ofsted Rating: Good   Pupils: 369   Distance:0.43	<input type="checkbox"/>	<input type="checkbox"/>	<input checked="" type="checkbox"/>	<input type="checkbox"/>	<input type="checkbox"/>
<b>7</b>	<b>The Lincoln St Giles Nursery School</b> Ofsted Rating: Outstanding   Pupils: 112   Distance:0.67	<input checked="" type="checkbox"/>	<input type="checkbox"/>	<input type="checkbox"/>	<input type="checkbox"/>	<input type="checkbox"/>
<b>8</b>	<b>St Giles Academy</b> Ofsted Rating: Requires improvement   Pupils: 405   Distance:0.67	<input type="checkbox"/>	<input checked="" type="checkbox"/>	<input type="checkbox"/>	<input type="checkbox"/>	<input type="checkbox"/>

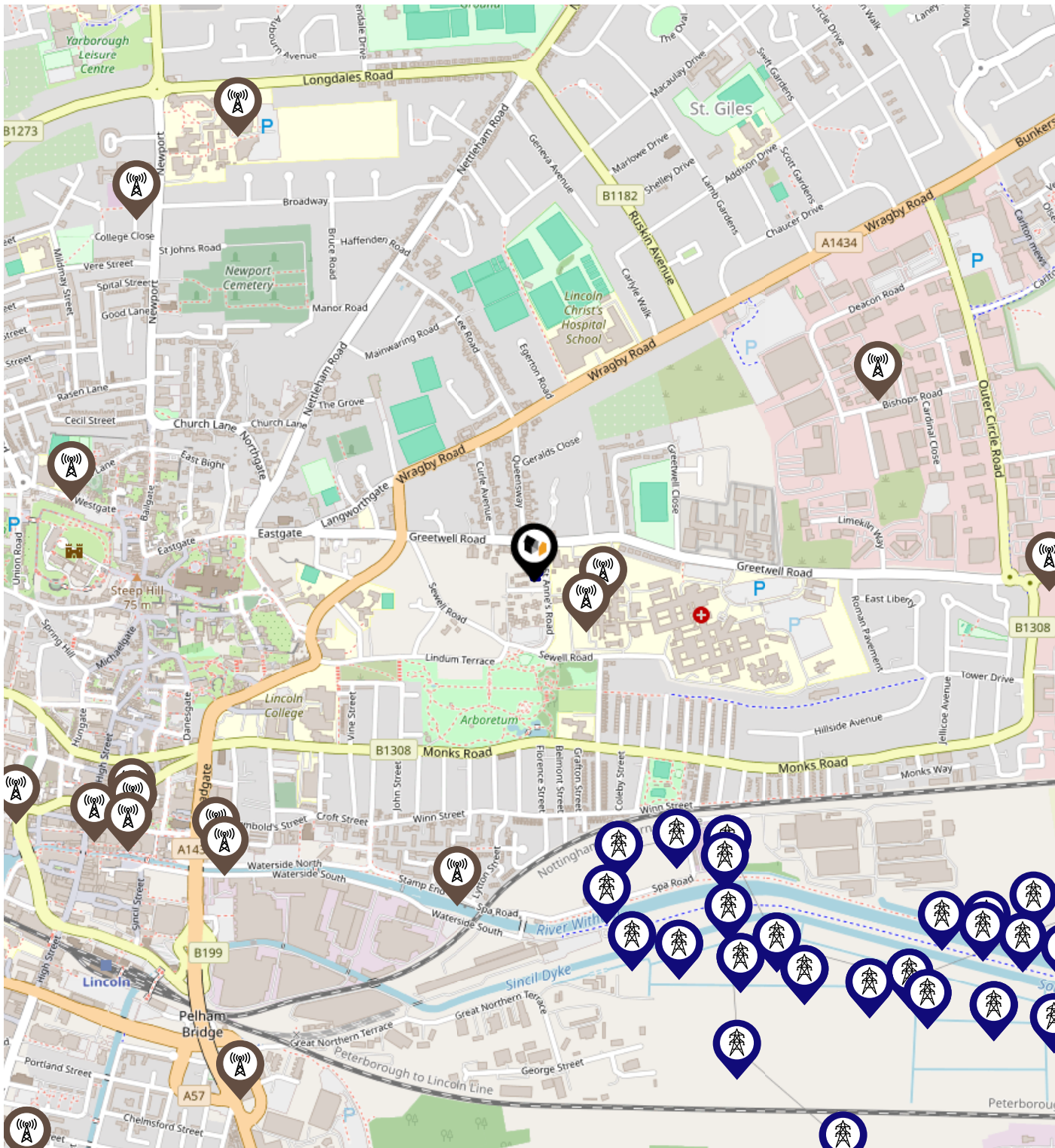


		Nursery	Primary	Secondary	College	Private
	<b>Westgate Academy</b> Ofsted Rating: Good   Pupils: 430   Distance:0.75	<input type="checkbox"/>	<input checked="" type="checkbox"/>	<input type="checkbox"/>	<input type="checkbox"/>	<input type="checkbox"/>
	<b>Springwell Alternative Academy Lincoln</b> Ofsted Rating: Good   Pupils: 48   Distance:0.78	<input type="checkbox"/>	<input type="checkbox"/>	<input checked="" type="checkbox"/>	<input type="checkbox"/>	<input type="checkbox"/>
	<b>Castles Education</b> Ofsted Rating: Inadequate   Pupils: 93   Distance:0.85	<input type="checkbox"/>	<input type="checkbox"/>	<input checked="" type="checkbox"/>	<input type="checkbox"/>	<input type="checkbox"/>
	<b>Lincolnshire Secure Unit</b> Ofsted Rating: Not Rated   Pupils:0   Distance:0.9	<input type="checkbox"/>	<input type="checkbox"/>	<input checked="" type="checkbox"/>	<input type="checkbox"/>	<input type="checkbox"/>
	<b>Mount Street Academy</b> Ofsted Rating: Outstanding   Pupils: 318   Distance:0.94	<input type="checkbox"/>	<input checked="" type="checkbox"/>	<input type="checkbox"/>	<input type="checkbox"/>	<input type="checkbox"/>
	<b>Our Lady of Lincoln Catholic Primary School A Voluntary Academy</b> Ofsted Rating: Good   Pupils: 204   Distance:0.95	<input type="checkbox"/>	<input checked="" type="checkbox"/>	<input type="checkbox"/>	<input type="checkbox"/>	<input type="checkbox"/>
	<b>Lincoln Carlton Academy</b> Ofsted Rating: Outstanding   Pupils: 421   Distance:0.96	<input type="checkbox"/>	<input checked="" type="checkbox"/>	<input type="checkbox"/>	<input type="checkbox"/>	<input type="checkbox"/>
	<b>Lincoln Castle Academy</b> Ofsted Rating: Not Rated   Pupils: 680   Distance:1.04	<input type="checkbox"/>	<input type="checkbox"/>	<input checked="" type="checkbox"/>	<input type="checkbox"/>	<input type="checkbox"/>





# Local Area

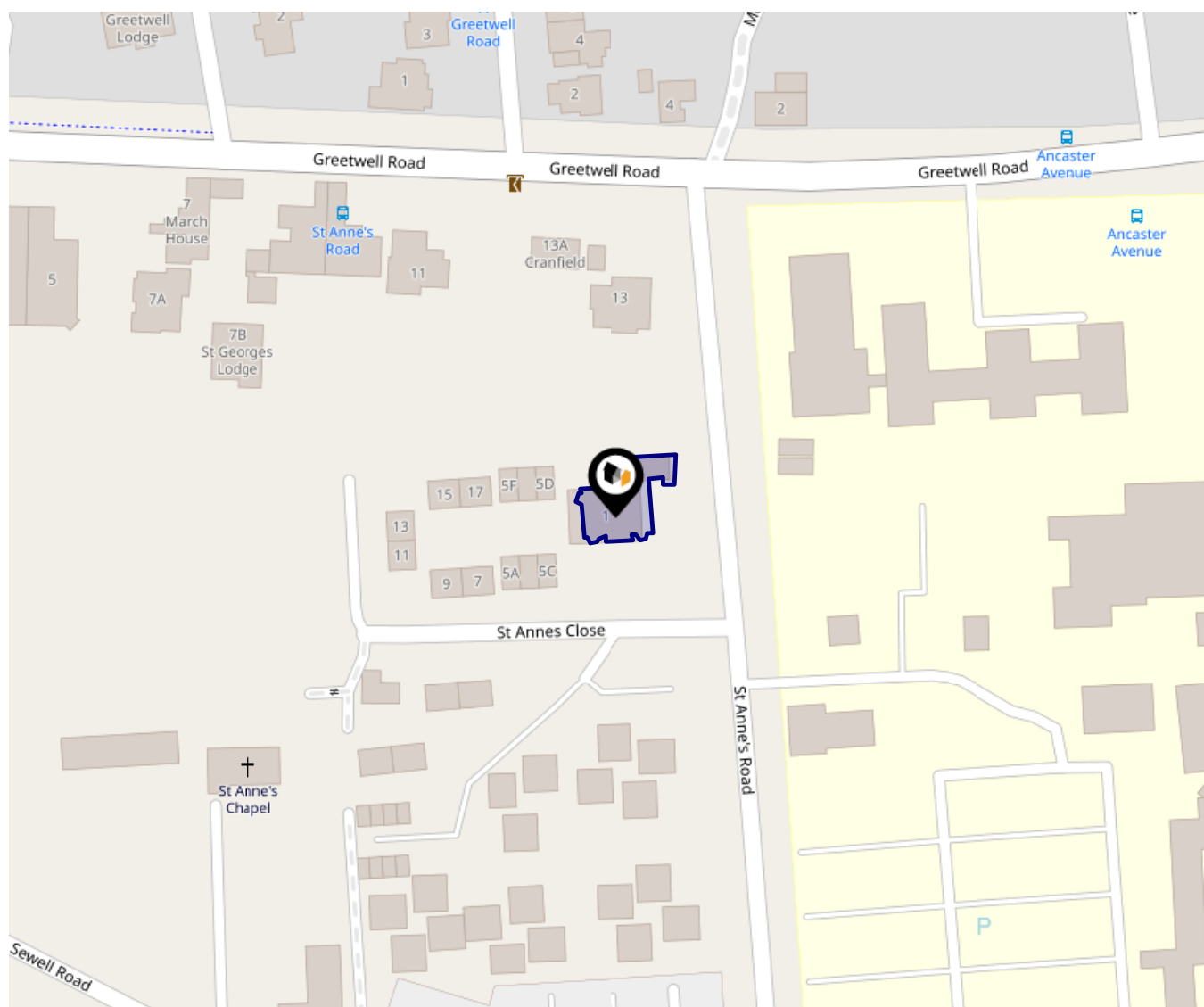
## Masts & Pylons



### Key:

-  Power Pylons
-  Communication Masts

# Local Area Road Noise



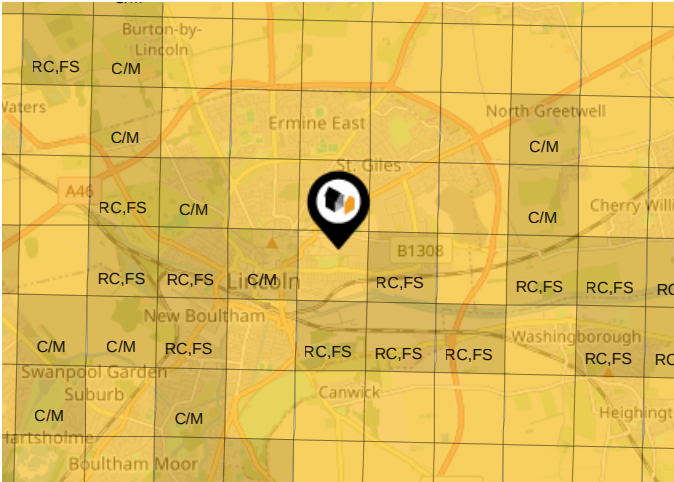
This data indicates the level of noise according to the strategic noise mapping of road sources within areas with a population of at least 100,000 people (agglomerations) and along major traffic routes. This indicates a 24 hour annual average noise level with separate weightings for the evening and night periods.

Noise levels are modelled on a 10m grid at a receptor height of 4m above ground, polygons are then produced by merging neighbouring cells within the following noise classes:

- 75.0+ dB
- 70.0-74.9 dB
- 65.0-69.9 dB
- 60.0-64.9 dB
- 55.0-59.9 dB

Ground Composition for this Address (Surrounding square kilometer zone around property)

<b>Carbon Content:</b>	NONE	<b>Soil Texture:</b>	CLAY TO SANDY LOAM
<b>Parent Material Grain:</b>	ARGILLIC - ARENACEOUS	<b>Soil Depth:</b>	DEEP
<b>Soil Group:</b>	ALL		



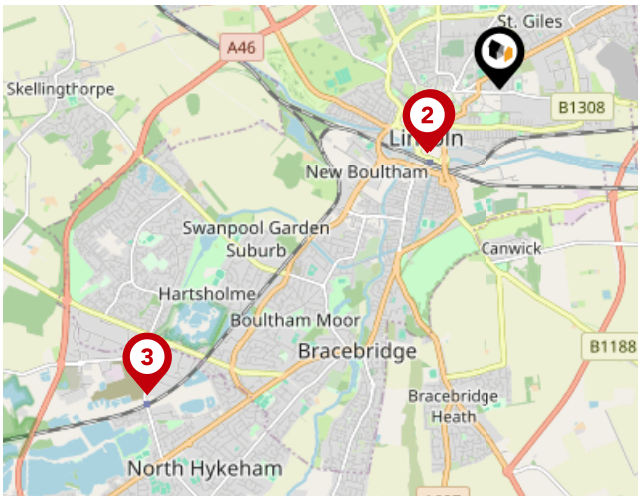
## Primary Classifications (Most Common Clay Types)

<b>C/M</b>	Claystone / Mudstone
<b>FPC,S</b>	Floodplain Clay, Sand / Gravel
<b>FC,S</b>	Fluvial Clays & Silts
<b>FC,S,G</b>	Fluvial Clays, Silts, Sands & Gravel
<b>PM/EC</b>	Prequaternary Marine / Estuarine Clay / Silt
<b>QM/EC</b>	Quaternary Marine / Estuarine Clay / Silt
<b>RC</b>	Residual Clay
<b>RC/LL</b>	Residual Clay & Loamy Loess
<b>RC,S</b>	River Clay & Silt
<b>RC,FS</b>	Riverine Clay & Floodplain Sands and Gravel
<b>RC,FL</b>	Riverine Clay & Fluvial Sands and Gravel
<b>TC</b>	Terrace Clay
<b>TC/LL</b>	Terrace Clay & Loamy Loess



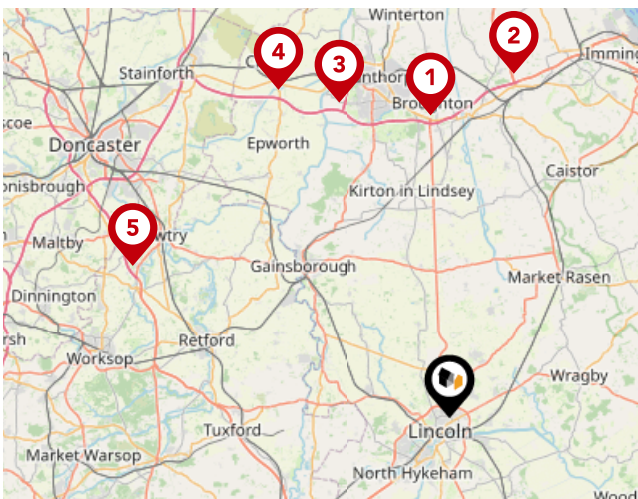
# Area

## Transport (National)



### National Rail Stations

Pin	Name	Distance
1	Lincoln Central Rail Station	0.83 miles
2	Lincoln Central Rail Station	0.86 miles
3	Hykeham Rail Station	4.15 miles



### Trunk Roads/Motorways

Pin	Name	Distance
1	M180 J4	21.48 miles
2	M180 J5	24.7 miles
3	M180 J3	23.67 miles
4	M180 J2	26.16 miles
5	A1(M) J34	24.91 miles



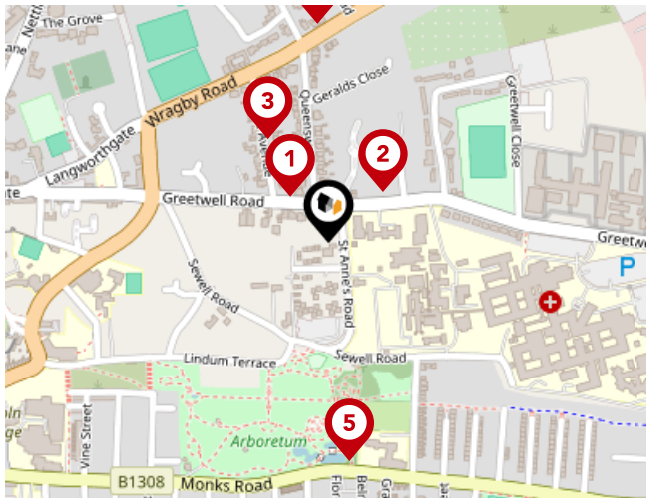
### Airports/Helipads

Pin	Name	Distance
1	Humberside Airport	25.2 miles
2	Finningley	26.33 miles
3	East Mids Airport	43.79 miles
4	Leeds Bradford Airport	64.05 miles



# Area

## Transport (Local)



### Bus Stops/Stations

Pin	Name	Distance
1	St Anne's Road	0.07 miles
2	Maternity Unit	0.08 miles
3	Curle Avenue	0.13 miles
4	Egerton Road	0.24 miles
5	Arboretum	0.24 miles



## Mundys

---

We are dedicated to offering our customers the highest quality service and strongly believe in helping you through the entire process from start to finish. We believe the combination of qualified Partners, highly trained and experienced staff, unique understanding of the Newark, Southwell and Lincoln property markets and our commitment to the latest technology offers you the best Estate Agency in the area. Our offices are located on Kirkgate, Newark, King Street, Southwell, Silver Street and Museum Court, Lincoln also Queen Street, Market Rasen. We are one of the very few Agents in Newark, Southwell & Lincoln to be regulated by the Royal Institute of Chartered Surveyors.

We are dedicated to offering our customers the highest quality service and we strongly believe in helping you through the entire process from start to finish:

- Residential Sales
- Survey

## Financial Services

---

We are pleased to offer the services of our Specialist Mortgage Advisors at Mundys Financial Services. Mundys Financial Services have extensive experience in the mortgage industry and provide independent whole of market advice from our offices based in Lincoln and Market Rasen.



## Testimonial 1



Mundys have been wonderful. We will recommend them to anyone thinking of moving  
- MR AND MRS GHEST

## Testimonial 2



A huge thank you to you Emily and all of the Lettings Team for all your hard work in re-letting my apartment.  
Please pass on my regards and thanks to all.  
Again another superb performance from Mundys  
MR FAHEY

## Testimonial 3



Very satisfied with survey and would use again. I was impressed with how the Surveyor also telephoned me  
to run through his report with me.  
MRS HARDWICKE



/Mundysuk



/mundysuk



/mundysuk



## Important - Please Read

---

These particulars do not constitute any part of an offer or contract. All statements in these details are made without liability on the part of Mundys or the seller.

They should not be relied upon as a statement or representation of fact and, although believed to be correct, are not guaranteed and form no part of an offer or contract. Any intending buyers must satisfy themselves as to their correctness.

Please note that all appliances and heating systems are not tested by Mundys and therefore no warranties can be given as to their good working order.

# Mundys

## Data Quality

We are committed to comprehensive property data being made available upfront to make the home buying and selling process quicker, easier and cheaper. This is why we have partnered with Sprift, the UK's leading supplier of property-specific data.



### Contains public sector information licensed under the Open Government License v3.0

The information contained within this report is for general information purposes only.

Sprift Technologies Ltd aggregate this data from a wide variety of sources and while we endeavour to keep the information up to date and correct, we make no representations or warranties of any kind, express or implied, about the completeness, accuracy, reliability, of the information or related graphics contained within this report for any purpose.

Any reliance you place on such information is therefore strictly at your own risk. In no event will we be liable for any loss or damage including without limitation, indirect or consequential loss or damage, or any loss or damage whatsoever arising from loss of data or profits arising out of, or in connection with, the use of this report.



#### Mundys

29 – 30 Silver Street Lincoln LN2 1AS

01522 510 044

Alex.Porter@mundys.net

www.mundys.net

