

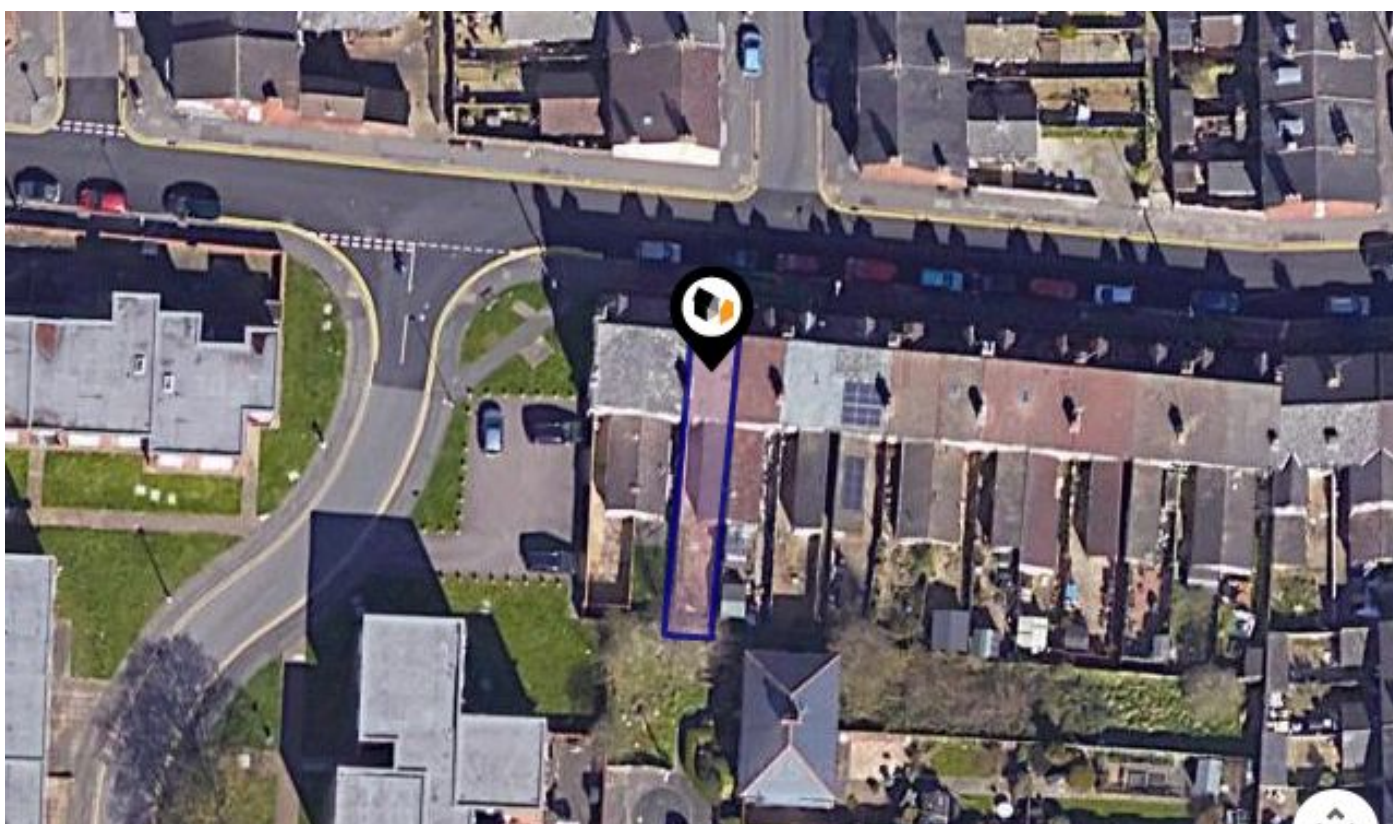


See More Online

KFB: Key Facts For Buyers

A Guide to This Property & the Local Area

Tuesday 07th October 2025



147, WINN STREET, LINCOLN, LN2 5EW

Mundys

29 – 30 Silver Street Lincoln LN2 1AS

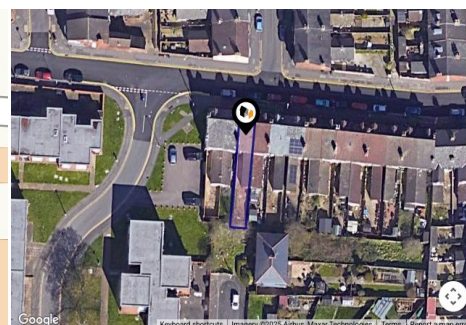
01522 510 044

Alex.Porter@mundys.net

www.mundys.net



Powered by
aprift
Know any property instantly



Property

Type:	Terraced
Bedrooms:	3
Floor Area:	1,539 ft ² / 143 m ²
Plot Area:	0.03 acres
Year Built :	1900-1929
Title Number:	LL270941
UPRN:	235034290


Last Sold Date:	11/10/2019
Last Sold Price:	£117,000
Last Sold £/ft ² :	£76
Tenure:	Freehold

Local Area

Local Authority:	Lincolnshire
Conservation Area:	No
Flood Risk:	
● Rivers & Seas	Very low
● Surface Water	Very low

Estimated Broadband Speeds

(Standard - Superfast - Ultrafast)

14	67	1800
mb/s	mb/s	mb/s
		

Mobile Coverage:

(based on calls indoors)



Satellite/Fibre TV Availability:



Property EPC - Certificate



147, Winn Street, LN2 5EW

Energy rating

E

Valid until 14.03.2027

Score	Energy rating	Current	Potential
92+	A		
81-91	B		
69-80	C		70 c
55-68	D	50 E	
39-54	E		
21-38	F		
1-20	G		

Additional EPC Data

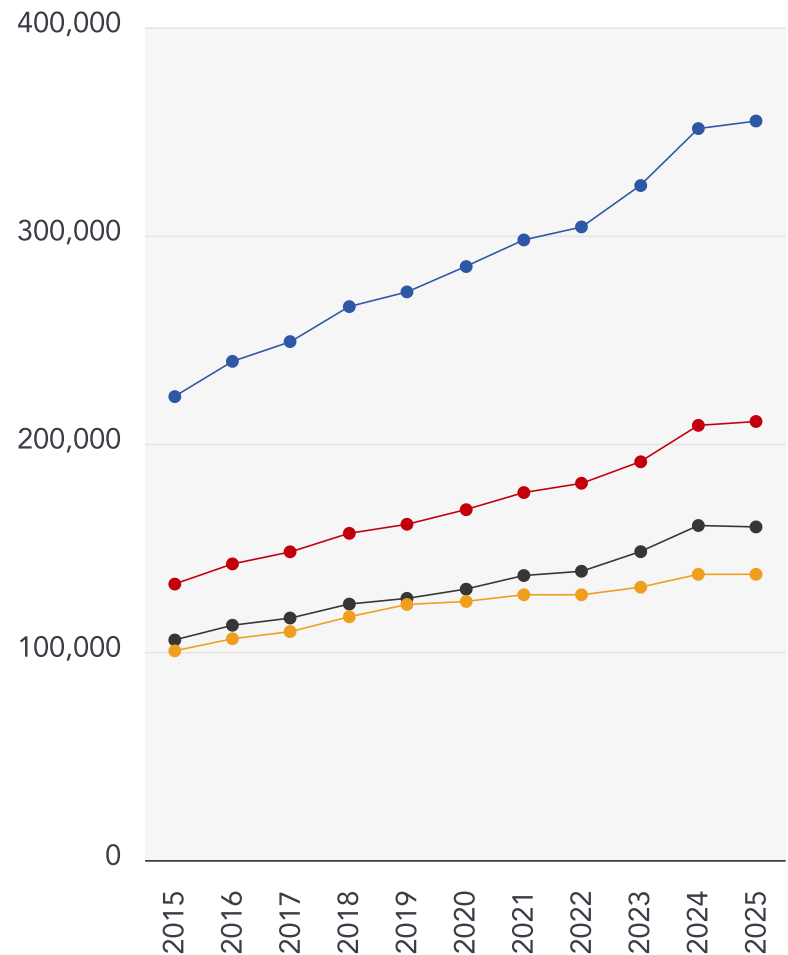
Property Type:	House
Build Form:	Mid-Terrace
Transaction Type:	ECO assessment
Energy Tariff:	Single
Main Fuel:	Mains gas (not community)
Main Gas:	Yes
Flat Top Storey:	No
Top Storey:	0
Glazing Type:	Double glazing installed during or after 2002
Previous Extension:	1
Open Fireplace:	0
Ventilation:	Natural
Walls:	Solid brick, as built, no insulation (assumed)
Walls Energy:	Poor
Roof:	Pitched, no insulation (assumed)
Roof Energy:	Very Poor
Main Heating:	Boiler and radiators, mains gas
Main Heating Controls:	Programmer, room thermostat and TRVs
Hot Water System:	From main system
Hot Water Energy Efficiency:	Good
Lighting:	No low energy lighting
Floors:	Suspended, no insulation (assumed)
Total Floor Area:	143 m ²

Market

House Price Statistics



10 Year History of Average House Prices by Property Type in LN2



Detached

+59.47%

Semi-Detached

+58.92%

Terraced

+51.39%

Flat

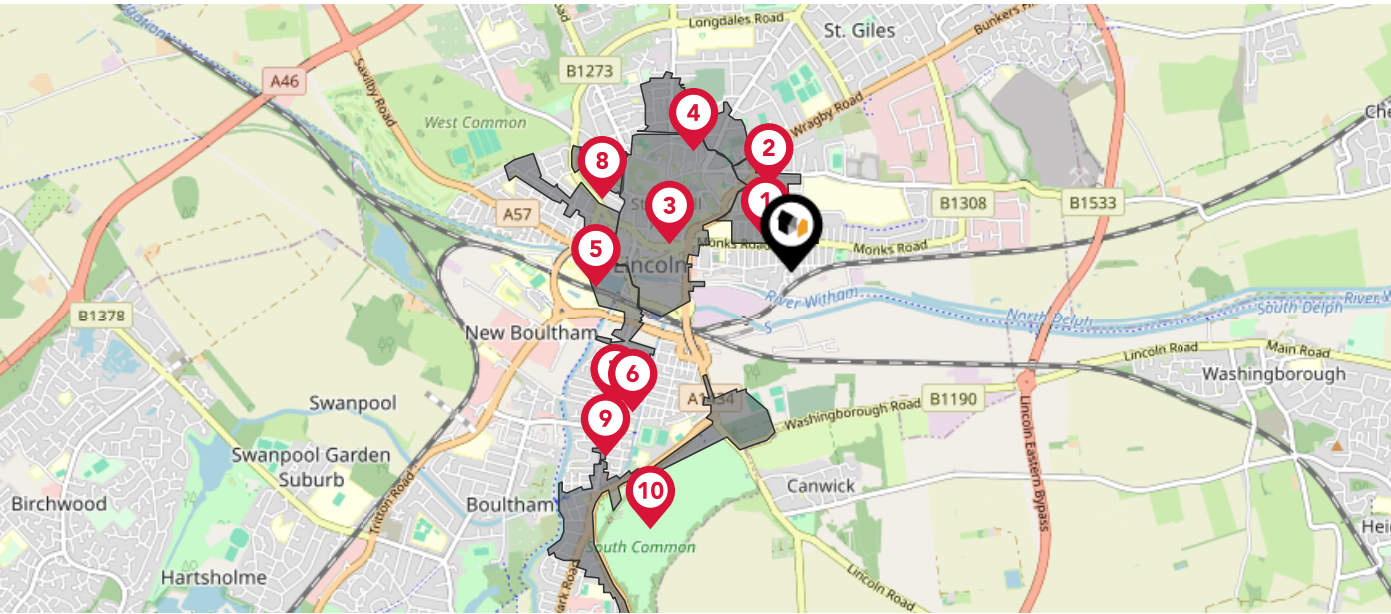
+36.6%

Maps

Conservation Areas



This map displays nearby official conservation areas. Every local authority in England has at least one conservation area. Most are designated by the Council as the local planning authority, though Historic England and the Secretary of State also have the power to create them.



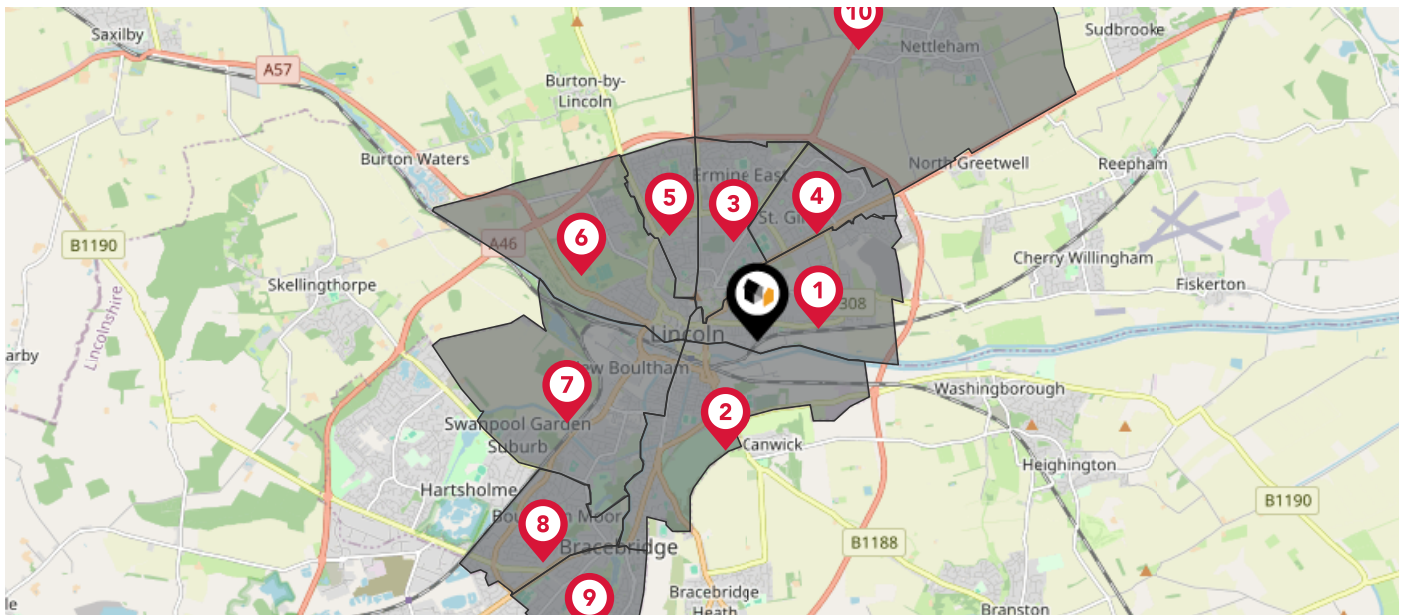
Nearby Conservation Areas	
1	Lindum and Arboretum
2	The Dell
3	Cathedral and City Centre
4	Newport and Nettleham Road
5	West Parade and Brayford
6	Sibthorp
7	St Peter-at-Gowts
8	Carline
9	Gowt's Bridge
10	St Catherines

Maps

Council Wards



The UK is divided into wards that are used for local elections to elect local government councillors. Sometimes these are known as 'electoral divisions'. Population counts can vary substantially between wards, but the national average is about 5,500



Nearby Council Wards



Abbey Ward



Park Ward



Minster Ward



Glebe Ward



Castle Ward



Carholme Ward



Boultham Ward



Moorland Ward

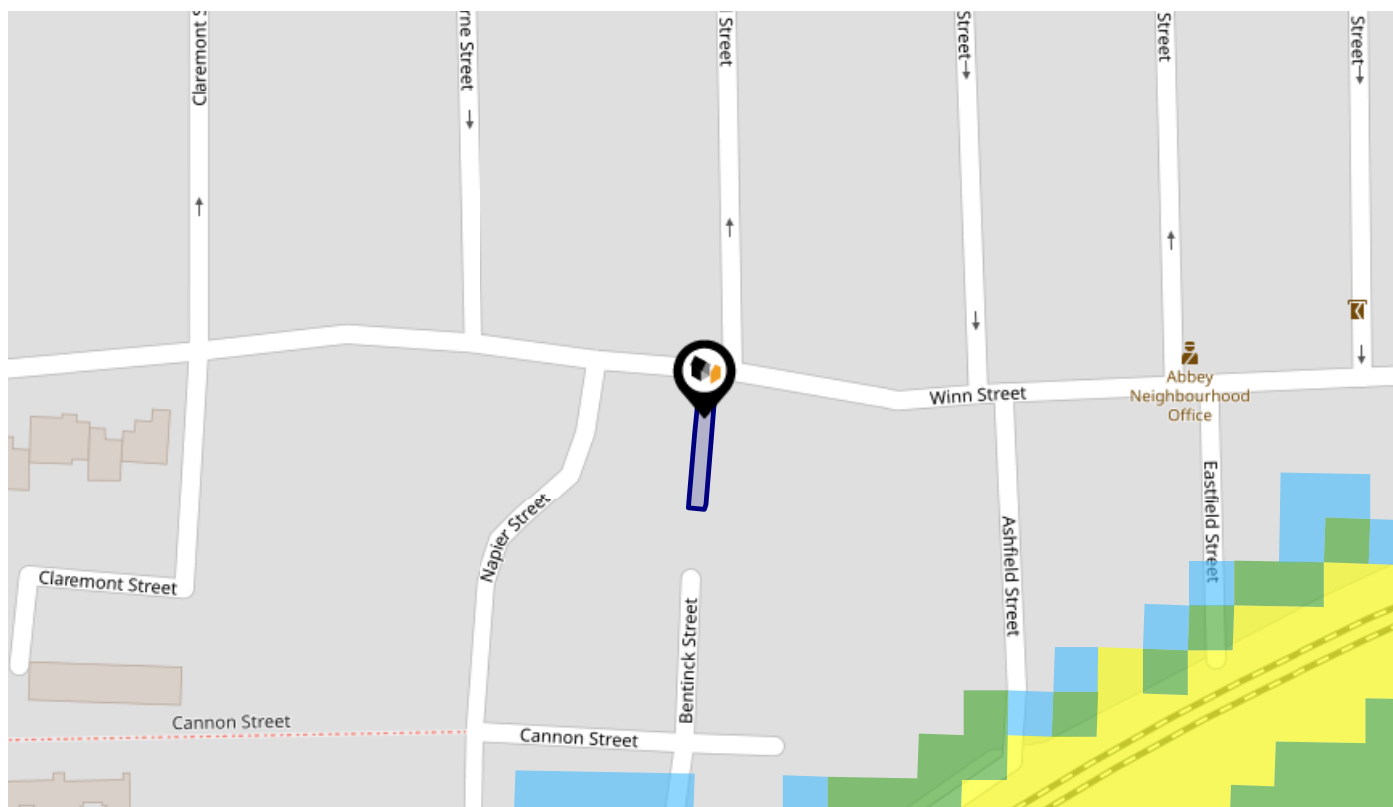


Witham Ward



Nettleham Ward

This map displays the noise levels from nearby network rail and HS1 railway routes that affect this property...








Rail Noise Data

This data indicates the level of noise according to the strategic noise mapping of rail sources within areas with a population of at least 100,000 people (agglomerations) and along Network Rail and HS1 traffic routes.

The data indicates the annual average noise levels for the 16-hour period between 0700 - 2300.

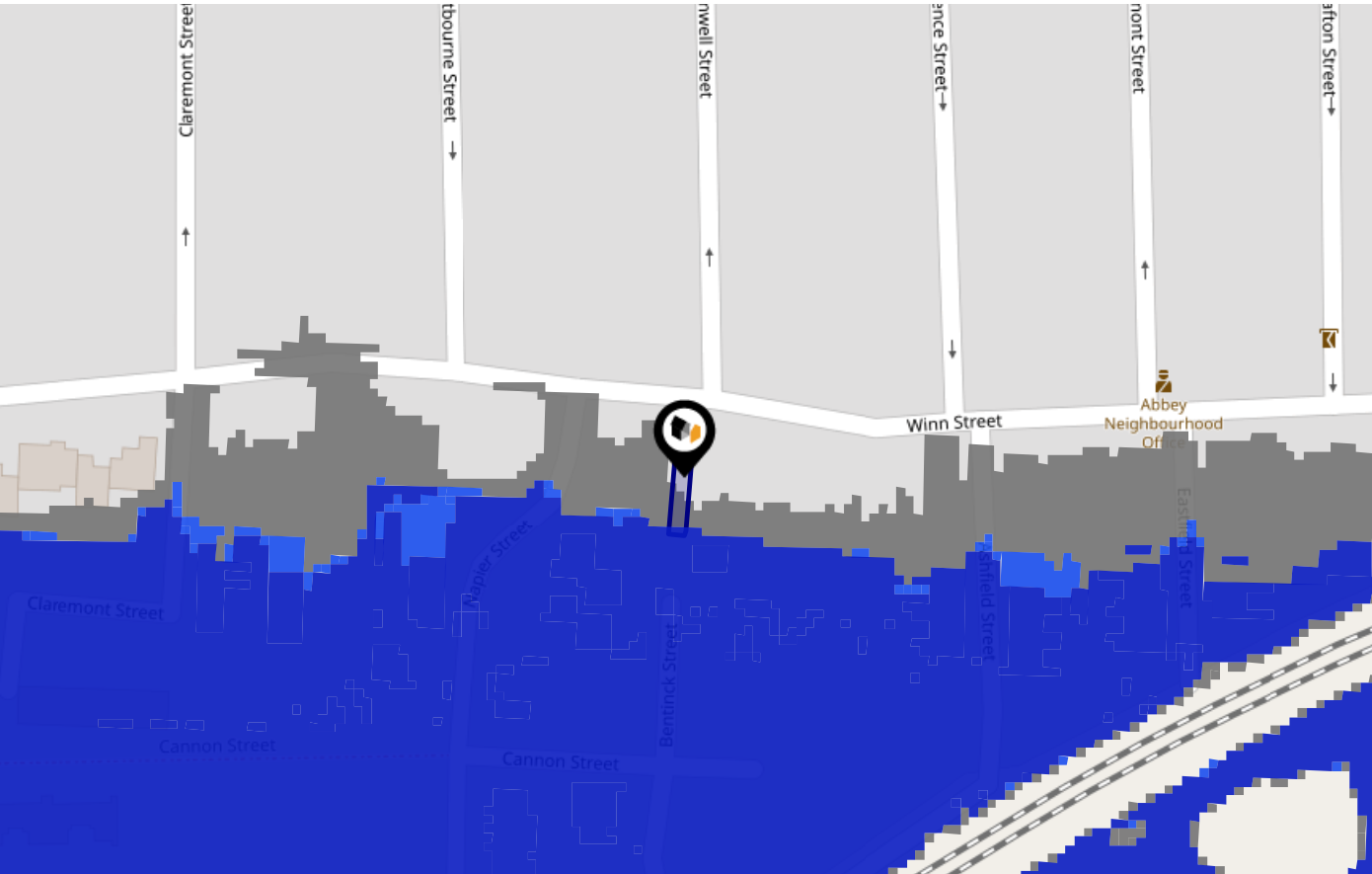
Noise levels are modelled on a 10m grid at a receptor height of 4m above ground, polygons are then produced by merging neighbouring cells within the following noise classes:

5		75.0+ dB	
4		70.0-74.9 dB	
3		65.0-69.9 dB	
2		60.0-64.9 dB	
1		55.0-59.9 dB	

Flood Risk

Rivers & Seas - Flood Risk

This map shows the chance of flooding from rivers and / or the sea, taking into account flood defences and their condition.




Risk Rating: Very low

The map does not contain sufficient information for it to be used to determine flood risk to individual properties, but it does give you an indication of whether your area may be affected by surface water flooding at this risk level.

- High Risk** - an area which has a chance of flooding of greater than 1 in 30 (3.3%) in any one year.
- Medium Risk** - an area which has a chance of flooding of greater than 1 in 100 (1.0%) in any one year.
- Low Risk** - an area which has a chance of flooding of greater than 1 in 1000 (0.1%) in any one year.
- Very Low Risk** - an area in which the risk is below 1 in 1000 (0.1%) in any one year.

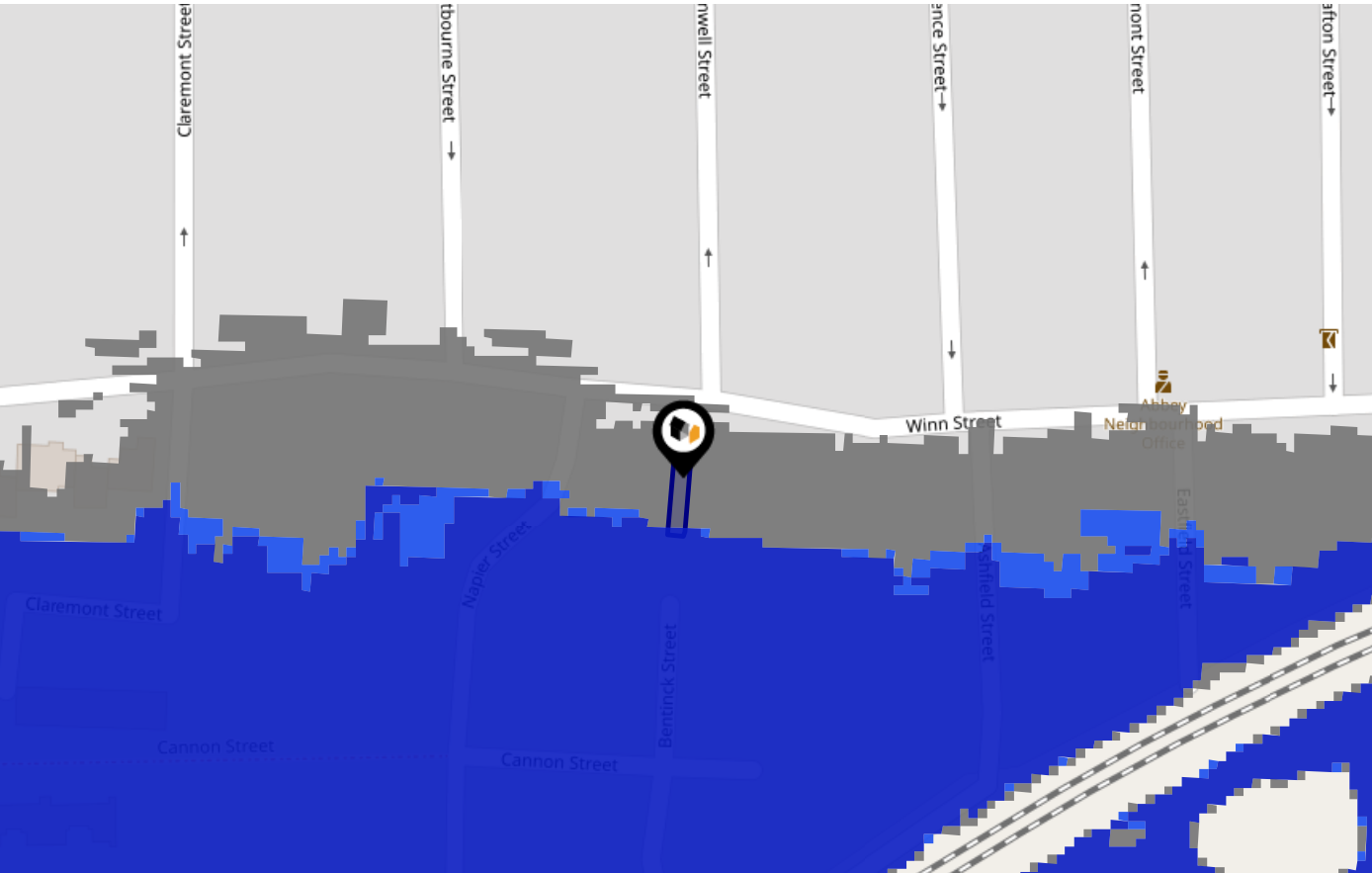
Chance of flooding to the following depths at this property:



Flood Risk

Rivers & Seas - Climate Change

This map shows the future chance of flooding from rivers and / or the sea **between 2036 and 2069**, taking into account flood defences and their condition. The government climate change models cannot predict exactly when the chance of flooding will go up. It could happen at any time during the time period.



Risk Rating: Very Low

The map does not contain sufficient information for it to be used to determine flood risk to individual properties, but it does give you an indication of whether your area may be affected by surface water flooding at this risk level.

- High Risk** - an area which has a chance of flooding of greater than 1 in 30 (3.3%) in any one year.
- Medium Risk** - an area which has a chance of flooding of greater than 1 in 100 (1.0%) in any one year.
- Low Risk** - an area which has a chance of flooding of greater than 1 in 1000 (0.1%) in any one year.
- Very Low Risk** - an area in which the risk is below 1 in 1000 (0.1%) in any one year.

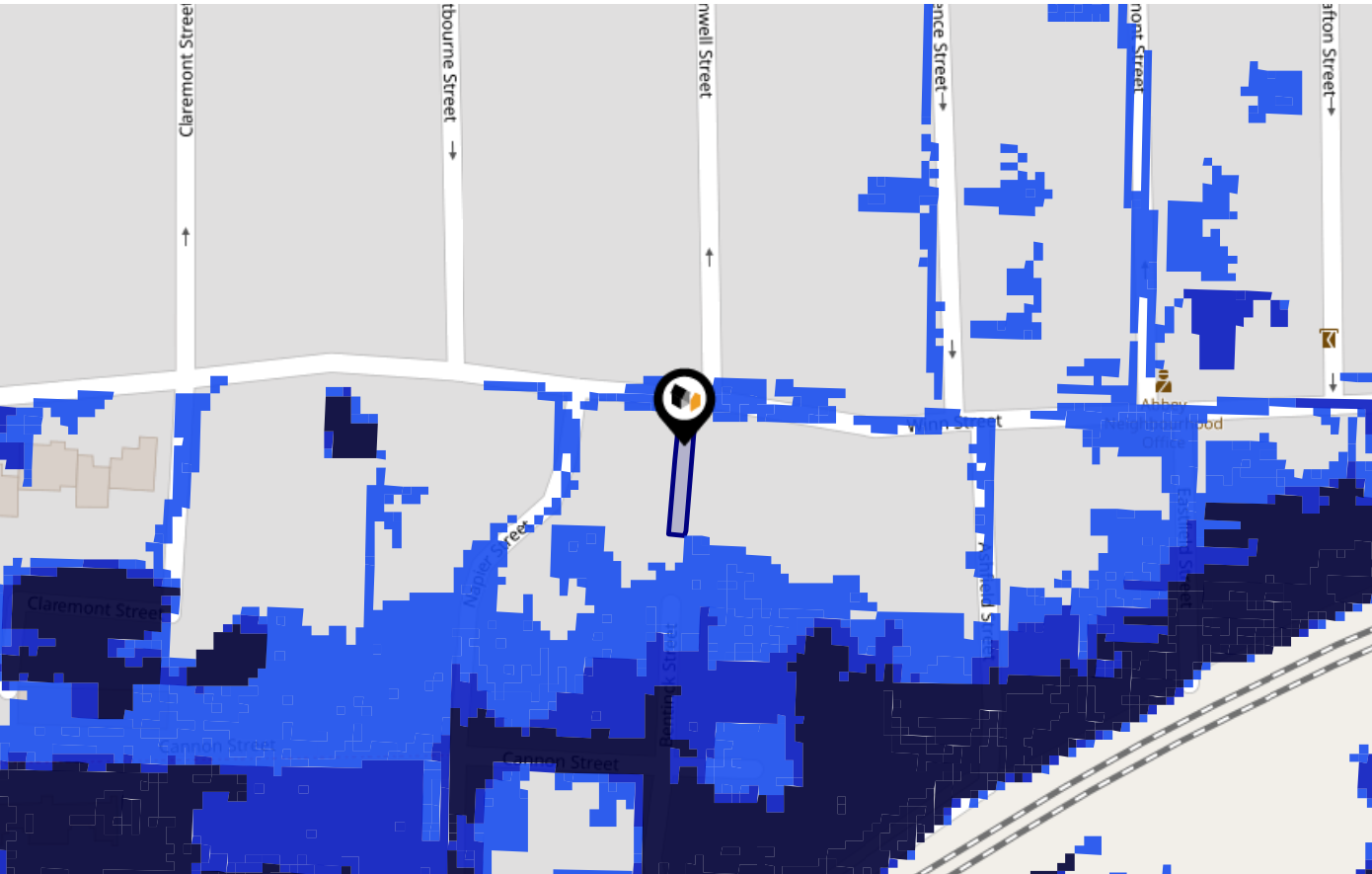
Chance of flooding to the following depths at this property:



Flood Risk

Surface Water - Flood Risk

This map shows the chance of flooding where rainwater has nowhere to drain. This kind of flooding can occur far from rivers or seas.




Risk Rating: Very low

The map does not contain sufficient information for it to be used to determine flood risk to individual properties, but it does give you an indication of whether your area may be affected by surface water flooding at this risk level.

- High Risk** - an area which has a chance of flooding of greater than 1 in 30 (3.3%) in any one year.
- Medium Risk** - an area which has a chance of flooding of greater than 1 in 100 (1.0%) in any one year.
- Low Risk** - an area which has a chance of flooding of greater than 1 in 1000 (0.1%) in any one year.
- Very Low Risk** - an area in which the risk is below 1 in 1000 (0.1%) in any one year.

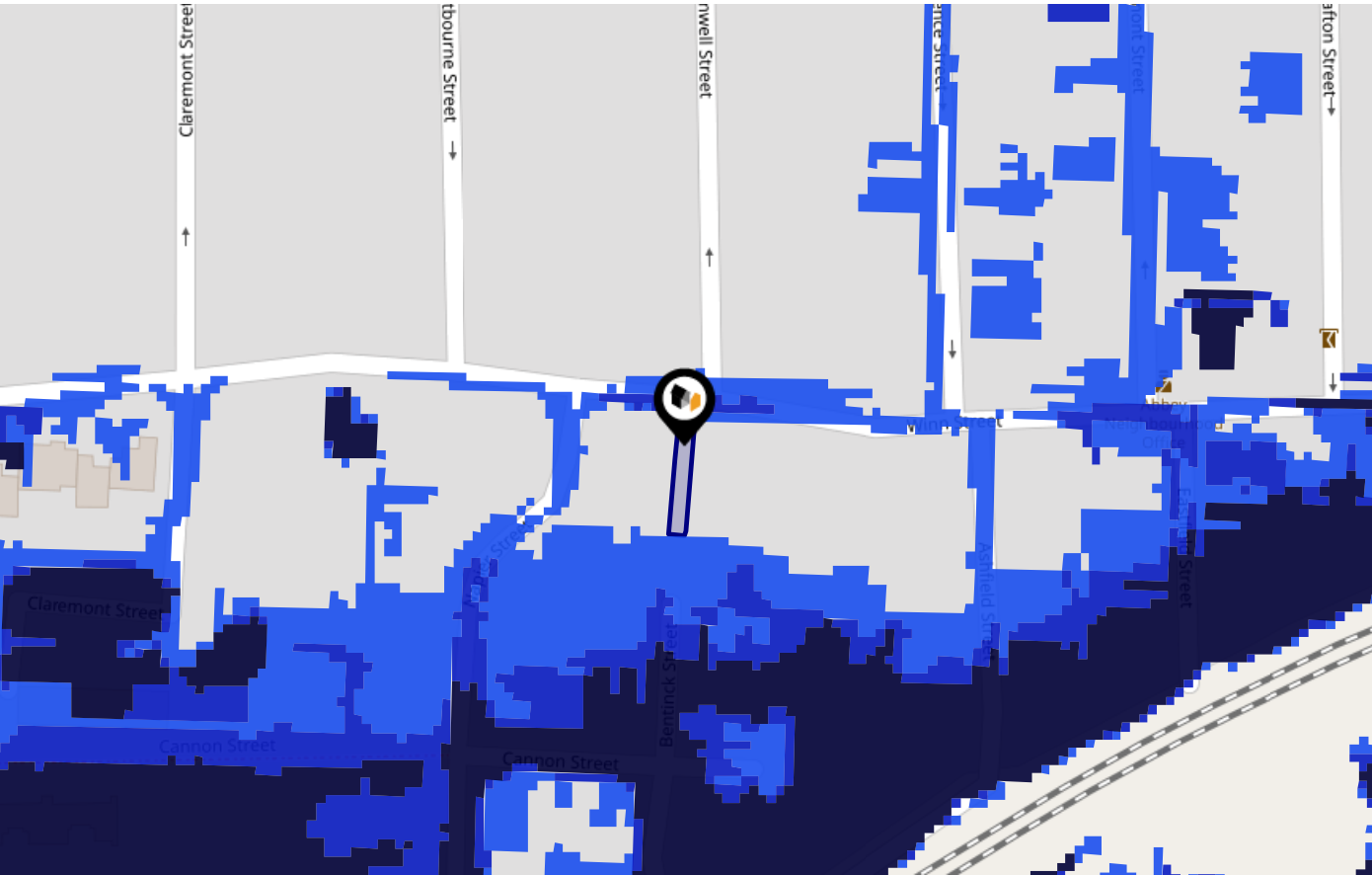
Chance of flooding to the following depths at this property:



Flood Risk

Surface Water - Climate Change

This map shows the future chance of flooding **between 2040 and 2060** where rainwater has nowhere to drain. This kind of flooding can occur far from rivers or seas. The government climate change models cannot predict exactly when the chance of flooding will go up. It could happen at any time during the time period.




Risk Rating: Very low

The map does not contain sufficient information for it to be used to determine flood risk to individual properties, but it does give you an indication of whether your area may be affected by surface water flooding at this risk level.

- High Risk** - an area which has a chance of flooding of greater than 1 in 30 (3.3%) in any one year.
- Medium Risk** - an area which has a chance of flooding of greater than 1 in 100 (1.0%) in any one year.
- Low Risk** - an area which has a chance of flooding of greater than 1 in 1000 (0.1%) in any one year.
- Very Low Risk** - an area in which the risk is below 1 in 1000 (0.1%) in any one year.

Chance of flooding to the following depths at this property:

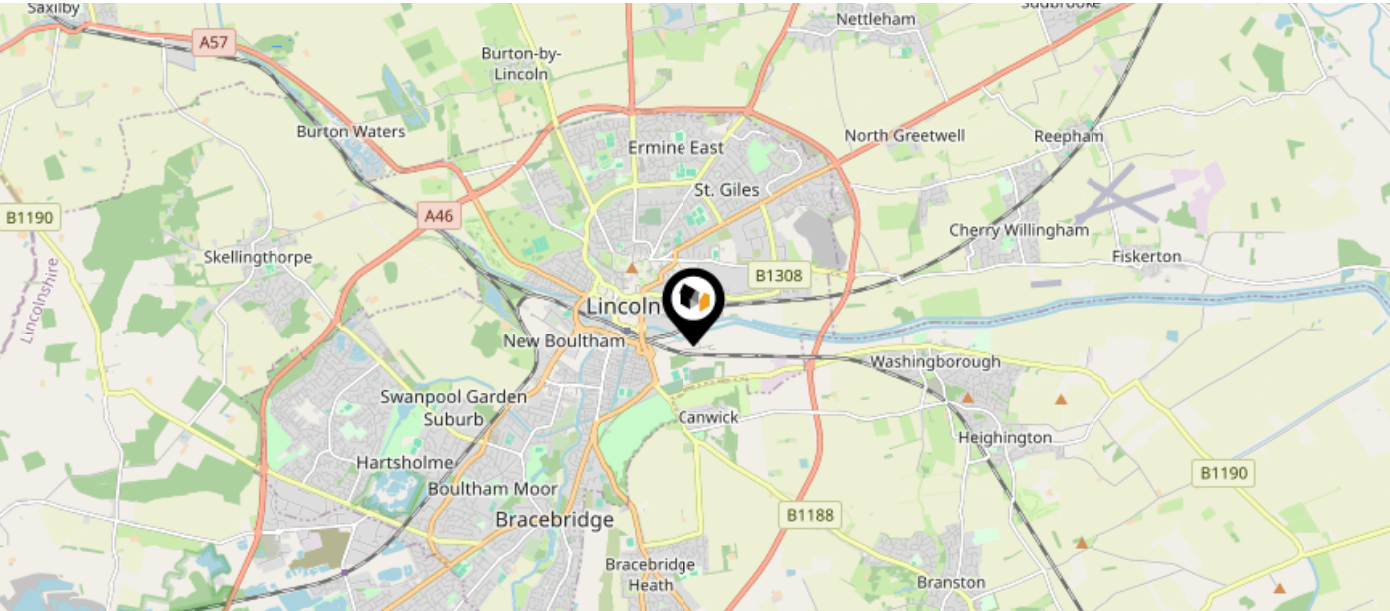


Maps

Green Belt



This map displays nearby areas that have been designated as Green Belt...



Nearby Green Belt Land

No data available.











Maps

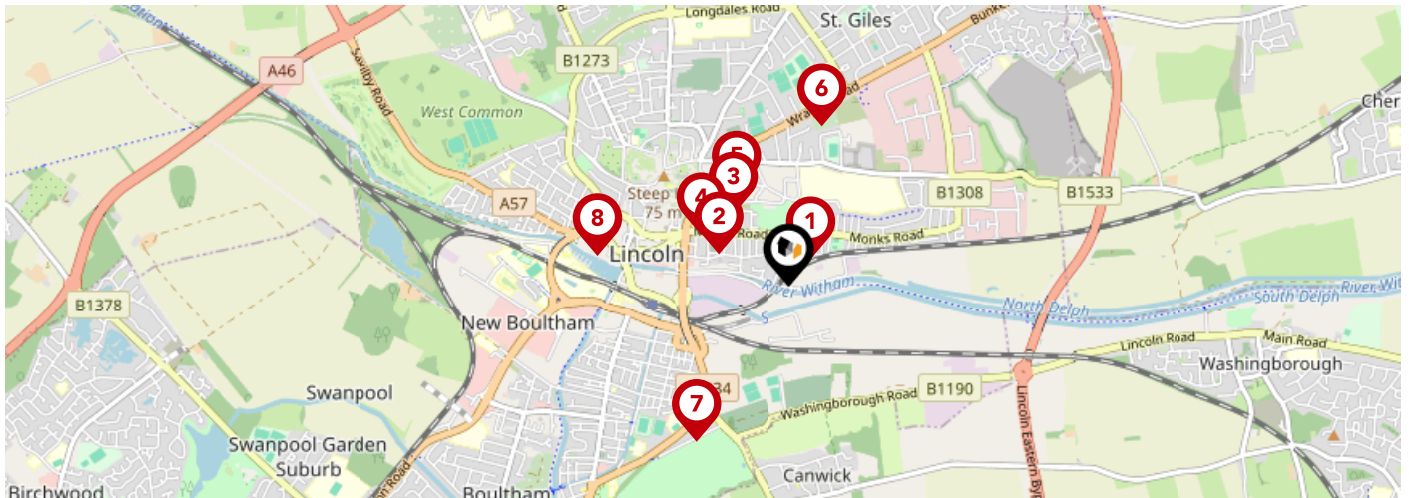
Listed Buildings











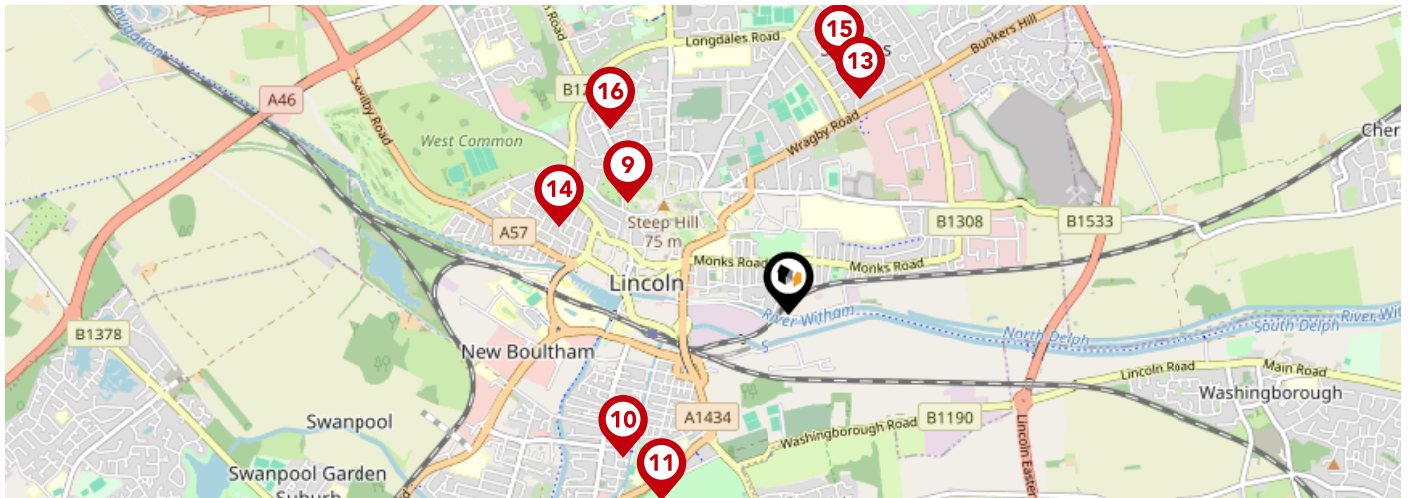
This map displays nearby listed buildings and protected structures, as well as their listed tier and distance from the target property...











Listed Buildings in the local district	Grade	Distance
 1388692 - Church Of All Saints And Attached Sunday School And Railing	Grade II	0.1 miles
 1388689 - K6 Telephone Kiosk At Entrance To Arboretum	Grade II	0.2 miles
 1388695 - Masonry Fragments 25 Metres East Of Chancel At Monks Abbey	Grade II	0.2 miles
 1388696 - Ruins Of Chancel At Monks Abbey	Grade II	0.2 miles
 1388768 - Stamp End Bridge	Grade II	0.2 miles
 1388688 - Bandstand In Arboretum	Grade II	0.2 miles
 1388690 - Shelter In Arboretum	Grade II	0.2 miles
 1388698 - The Cafe And Lodge The Arboretum	Grade II	0.2 miles
 1388691 - Statue Of Lion In Arboretum	Grade II	0.2 miles
 1388697 - Ruins Of Nave At Monks Abbey	Grade II	0.2 miles



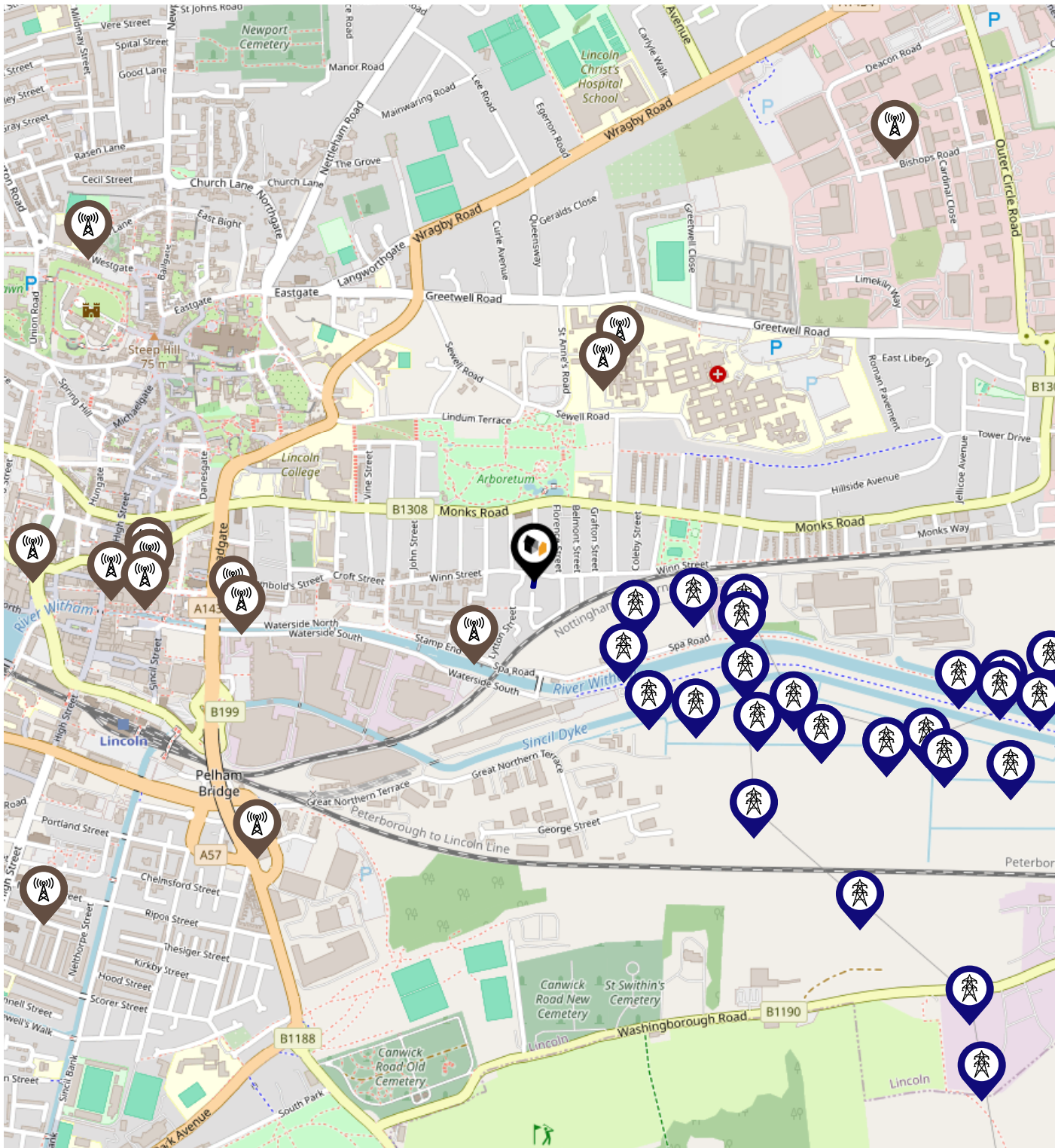
		Nursery	Primary	Secondary	College	Private
	Lincoln Monks Abbey Primary School Ofsted Rating: Good Pupils: 594 Distance:0.15	<input type="checkbox"/>	<input checked="" type="checkbox"/>	<input type="checkbox"/>	<input type="checkbox"/>	<input type="checkbox"/>
	Lincoln College Ofsted Rating: Good Pupils:0 Distance:0.34	<input type="checkbox"/>	<input type="checkbox"/>	<input checked="" type="checkbox"/>	<input type="checkbox"/>	<input type="checkbox"/>
	Lincoln Minster School Ofsted Rating: Not Rated Pupils: 473 Distance:0.41	<input type="checkbox"/>	<input type="checkbox"/>	<input checked="" type="checkbox"/>	<input type="checkbox"/>	<input type="checkbox"/>
	Lincoln UTC Ofsted Rating: Good Pupils: 369 Distance:0.45	<input type="checkbox"/>	<input type="checkbox"/>	<input checked="" type="checkbox"/>	<input type="checkbox"/>	<input type="checkbox"/>
	The Lincoln St Peter-in-Eastgate Church of England (Controlled) Infants School Ofsted Rating: Requires improvement Pupils: 89 Distance:0.47	<input type="checkbox"/>	<input checked="" type="checkbox"/>	<input type="checkbox"/>	<input type="checkbox"/>	<input type="checkbox"/>
	Lincoln Christ's Hospital School Ofsted Rating: Good Pupils: 1286 Distance:0.73	<input type="checkbox"/>	<input type="checkbox"/>	<input checked="" type="checkbox"/>	<input type="checkbox"/>	<input type="checkbox"/>
	The Lincoln Bishop King Church of England Primary School Ofsted Rating: Good Pupils: 459 Distance:0.8	<input type="checkbox"/>	<input checked="" type="checkbox"/>	<input type="checkbox"/>	<input type="checkbox"/>	<input type="checkbox"/>
	Lincolnshire Secure Unit Ofsted Rating: Not Rated Pupils:0 Distance:0.86	<input type="checkbox"/>	<input type="checkbox"/>	<input checked="" type="checkbox"/>	<input type="checkbox"/>	<input type="checkbox"/>





		Nursery	Primary	Secondary	College	Private
	Westgate Academy Ofsted Rating: Good Pupils: 430 Distance:0.87	<input type="checkbox"/>	<input checked="" type="checkbox"/>	<input type="checkbox"/>	<input type="checkbox"/>	<input type="checkbox"/>
	The Lincoln St Peter at Gowts Church of England Primary School Ofsted Rating: Outstanding Pupils: 258 Distance:0.96	<input type="checkbox"/>	<input checked="" type="checkbox"/>	<input type="checkbox"/>	<input type="checkbox"/>	<input type="checkbox"/>
	Athena School Ofsted Rating: Good Pupils: 113 Distance:1	<input type="checkbox"/>	<input type="checkbox"/>	<input checked="" type="checkbox"/>	<input type="checkbox"/>	<input type="checkbox"/>
	The Lincoln St Giles Nursery School Ofsted Rating: Outstanding Pupils: 112 Distance:1.01	<input checked="" type="checkbox"/>	<input type="checkbox"/>	<input type="checkbox"/>	<input type="checkbox"/>	<input type="checkbox"/>
	St Giles Academy Ofsted Rating: Requires improvement Pupils: 405 Distance:1.01	<input type="checkbox"/>	<input checked="" type="checkbox"/>	<input type="checkbox"/>	<input type="checkbox"/>	<input type="checkbox"/>
	The St Faith and St Martin Church of England Junior School, Lincoln Ofsted Rating: Good Pupils: 345 Distance:1.09	<input type="checkbox"/>	<input checked="" type="checkbox"/>	<input type="checkbox"/>	<input type="checkbox"/>	<input type="checkbox"/>
	Springwell Alternative Academy Lincoln Ofsted Rating: Good Pupils: 48 Distance:1.13	<input type="checkbox"/>	<input type="checkbox"/>	<input checked="" type="checkbox"/>	<input type="checkbox"/>	<input type="checkbox"/>
	Mount Street Academy Ofsted Rating: Outstanding Pupils: 318 Distance:1.14	<input type="checkbox"/>	<input checked="" type="checkbox"/>	<input type="checkbox"/>	<input type="checkbox"/>	<input type="checkbox"/>

Local Area

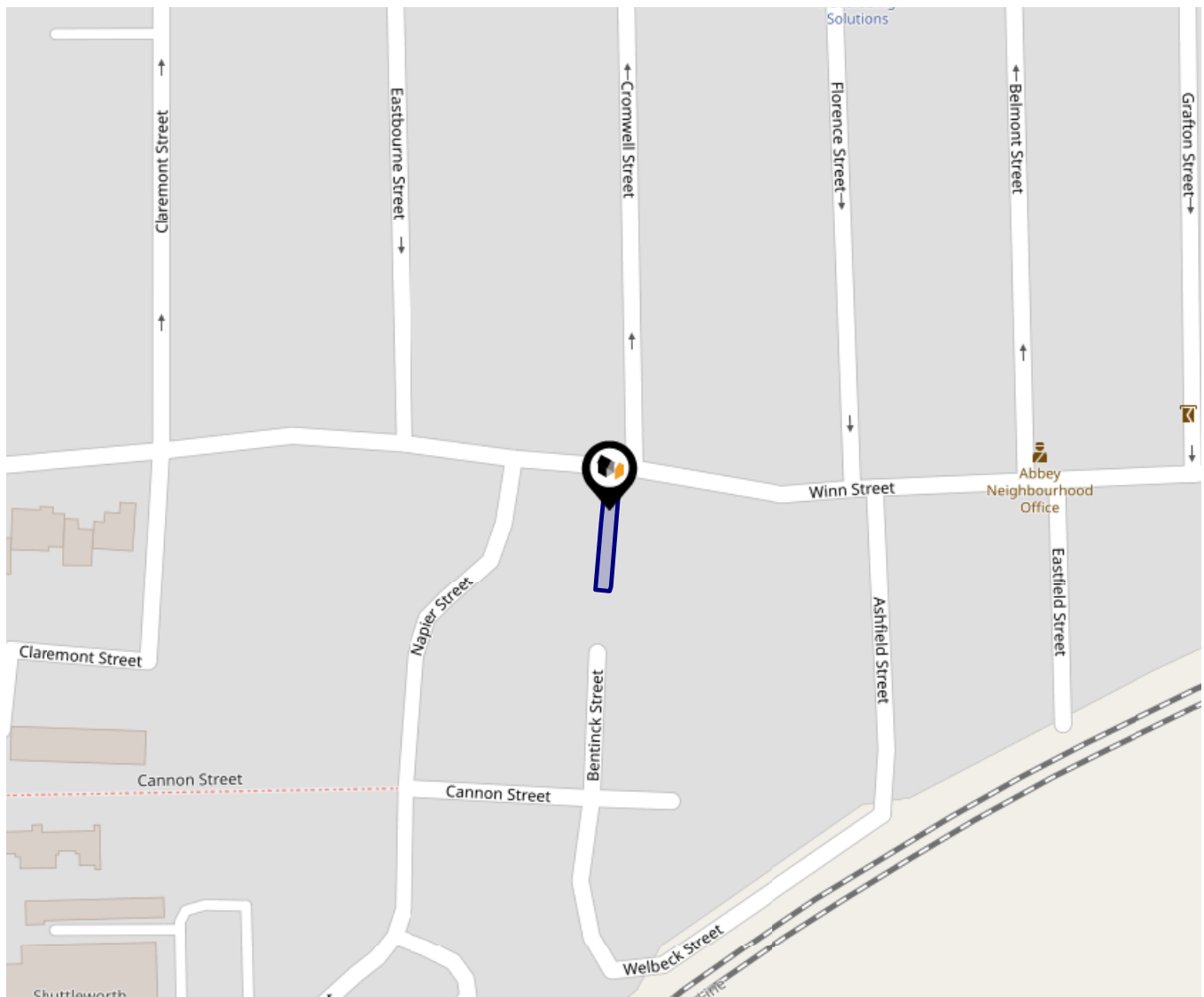
Masts & Pylons



Key:

-  Power Pylons
-  Communication Masts

Local Area Road Noise



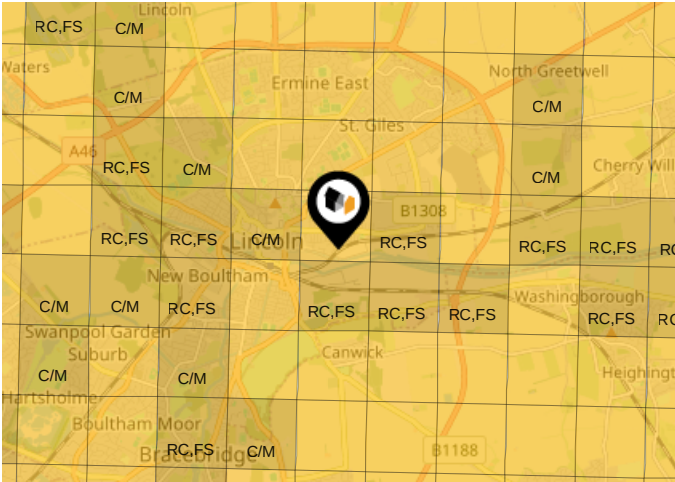
This data indicates the level of noise according to the strategic noise mapping of road sources within areas with a population of at least 100,000 people (agglomerations) and along major traffic routes. This indicates a 24 hour annual average noise level with separate weightings for the evening and night periods.

Noise levels are modelled on a 10m grid at a receptor height of 4m above ground, polygons are then produced by merging neighbouring cells within the following noise classes:

- 75.0+ dB
- 70.0-74.9 dB
- 65.0-69.9 dB
- 60.0-64.9 dB
- 55.0-59.9 dB

Ground Composition for this Address (Surrounding square kilometer zone around property)

Carbon Content:	NONE	Soil Texture:	CLAY TO SANDY LOAM
Parent Material Grain:	ARGILLIC - ARENACEOUS	Soil Depth:	DEEP
Soil Group:	ALL		

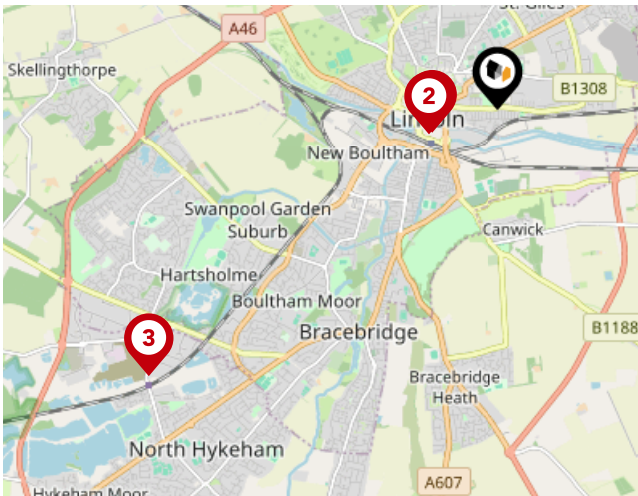


Primary Classifications (Most Common Clay Types)

C/M	Claystone / Mudstone
FPC,S	Floodplain Clay, Sand / Gravel
FC,S	Fluvial Clays & Silts
FC,S,G	Fluvial Clays, Silts, Sands & Gravel
PM/EC	Prequaternary Marine / Estuarine Clay / Silt
QM/EC	Quaternary Marine / Estuarine Clay / Silt
RC	Residual Clay
RC/LL	Residual Clay & Loamy Loess
RC,S	River Clay & Silt
RC,FS	Riverine Clay & Floodplain Sands and Gravel
RC,FL	Riverine Clay & Fluvial Sands and Gravel
TC	Terrace Clay
TC/LL	Terrace Clay & Loamy Loess

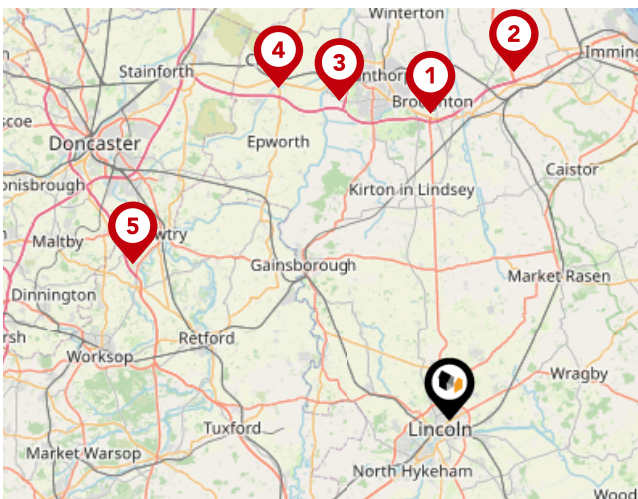
Area

Transport (National)



National Rail Stations

Pin	Name	Distance
1	Lincoln Central Rail Station	0.63 miles
2	Lincoln Central Rail Station	0.65 miles
3	Hykeham Rail Station	3.9 miles



Trunk Roads/Motorways

Pin	Name	Distance
1	M180 J4	21.84 miles
2	M180 J5	25.06 miles
3	M180 J3	24 miles
4	M180 J2	26.46 miles
5	A1(M) J34	25.05 miles

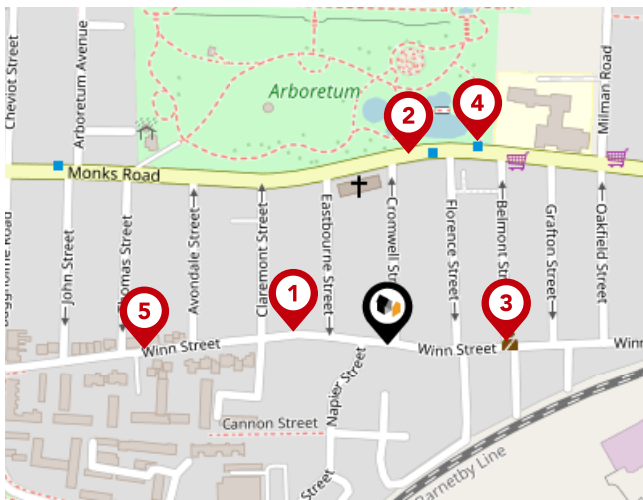


Airports/Helipads

Pin	Name	Distance
1	Humberside Airport	25.55 miles
2	Finningley	26.54 miles
3	East Mids Airport	43.54 miles
4	Leeds Bradford Airport	64.28 miles

Area

Transport (Local)



Bus Stops/Stations

Pin	Name	Distance
1	Claremont Street	0.05 miles
2	Arboretum	0.11 miles
3	Eastfield Street	0.07 miles
4	Arboretum	0.12 miles
5	The Steam Hammer PH	0.14 miles



Mundys

We are dedicated to offering our customers the highest quality service and strongly believe in helping you through the entire process from start to finish. We believe the combination of qualified Partners, highly trained and experienced staff, unique understanding of the Newark, Southwell and Lincoln property markets and our commitment to the latest technology offers you the best Estate Agency in the area. Our offices are located on Kirkgate, Newark, King Street, Southwell, Silver Street and Museum Court, Lincoln also Queen Street, Market Rasen. We are one of the very few Agents in Newark, Southwell & Lincoln to be regulated by the Royal Institute of Chartered Surveyors.

We are dedicated to offering our customers the highest quality service and we strongly believe in helping you through the entire process from start to finish:

- Residential Sales
- Survey

Financial Services

We are pleased to offer the services of our Specialist Mortgage Advisors at Mundys Financial Services. Mundys Financial Services have extensive experience in the mortgage industry and provide independent whole of market advice from our offices based in Lincoln and Market Rasen.



Testimonial 1



Mundys have been wonderful. We will recommend them to anyone thinking of moving
- MR AND MRS GHEST

Testimonial 2



A huge thank you to you Emily and all of the Lettings Team for all your hard work in re-letting my apartment.
Please pass on my regards and thanks to all.
Again another superb performance from Mundys
MR FAHEY

Testimonial 3



Very satisfied with survey and would use again. I was impressed with how the Surveyor also telephoned me
to run through his report with me.
MRS HARDWICKE



/Mundysuk



/mundysuk



/mundysuk



Important - Please Read

These particulars do not constitute any part of an offer or contract. All statements in these details are made without liability on the part of Mundys or the seller.

They should not be relied upon as a statement or representation of fact and, although believed to be correct, are not guaranteed and form no part of an offer or contract. Any intending buyers must satisfy themselves as to their correctness.

Please note that all appliances and heating systems are not tested by Mundys and therefore no warranties can be given as to their good working order.

Mundys

Data Quality

We are committed to comprehensive property data being made available upfront to make the home buying and selling process quicker, easier and cheaper. This is why we have partnered with Sprift, the UK's leading supplier of property-specific data.



Contains public sector information licensed under the Open Government License v3.0

The information contained within this report is for general information purposes only.

Sprift Technologies Ltd aggregate this data from a wide variety of sources and while we endeavour to keep the information up to date and correct, we make no representations or warranties of any kind, express or implied, about the completeness, accuracy, reliability, of the information or related graphics contained within this report for any purpose.

Any reliance you place on such information is therefore strictly at your own risk. In no event will we be liable for any loss or damage including without limitation, indirect or consequential loss or damage, or any loss or damage whatsoever arising from loss of data or profits arising out of, or in connection with, the use of this report.



Mundys

29 – 30 Silver Street Lincoln LN2 1AS

01522 510 044

Alex.Porter@mundys.net

www.mundys.net

