




See More Online

KFB: Key Facts For Buyers

A Guide to This Property & the Local Area

Friday 04th April 2025



ELEVATION COURT, LINCOLN, LN2

Mundys

29 – 30 Silver Street Lincoln LN2 1AS

01522 510 044

tom.bell@mundys.net

www.mundys.net



Property Overview



Property

Type:	Flat / Maisonette	Tenure:	Leasehold
Bedrooms:	2	Start Date:	24/08/2006
Floor Area:	656 ft ² / 61 m ²	End Date:	01/01/3004
Plot Area:	0.08 acres	Lease Term:	999 years from 1 January 2005
Year Built :	2006	Term Remaining:	979 years
Council Tax :	Band A		
Annual Estimate:	£1,507		
Title Number:	LL274152		

Local Area

Local Authority:	Lincolnshire
Conservation Area:	No
Flood Risk:	
● Rivers & Seas	Very low
● Surface Water	Very low

Estimated Broadband Speeds (Standard - Superfast - Ultrafast)

12 mb/s	74 mb/s	- mb/s

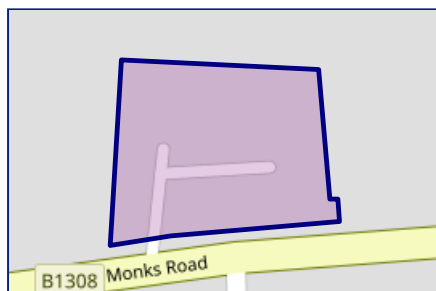
Mobile Coverage: (based on calls indoors)



Satellite/Fibre TV Availability:

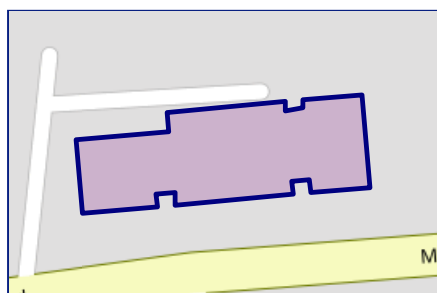


Freehold Title Plan



LL28011

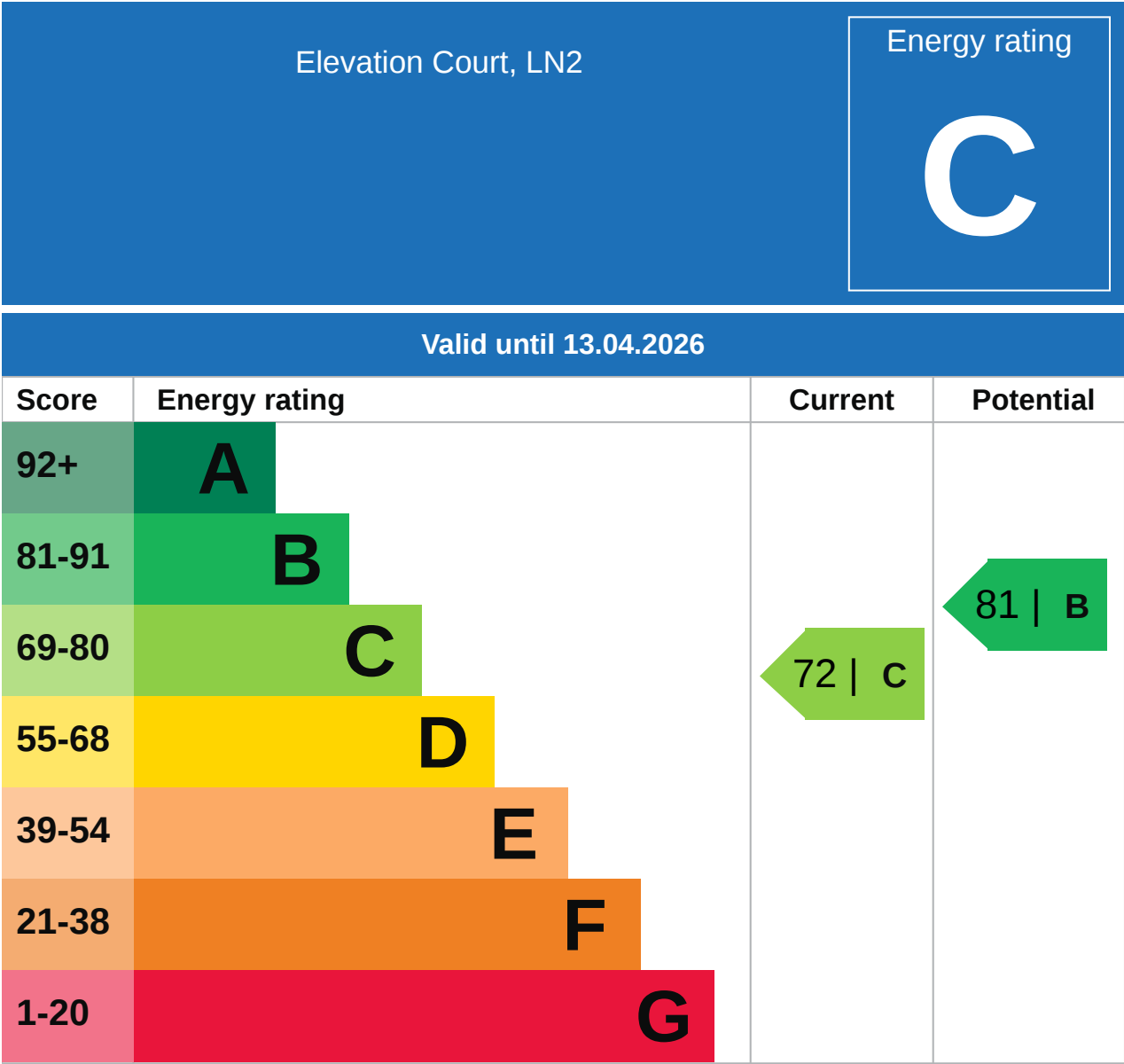
Leasehold Title Plan



LL274152

Start Date: 24/08/2006
End Date: 01/01/3004
Lease Term: 999 years from 1 January 2005
Term Remaining: 979 years

Property EPC - Certificate



Property

EPC - Additional Data



Additional EPC Data

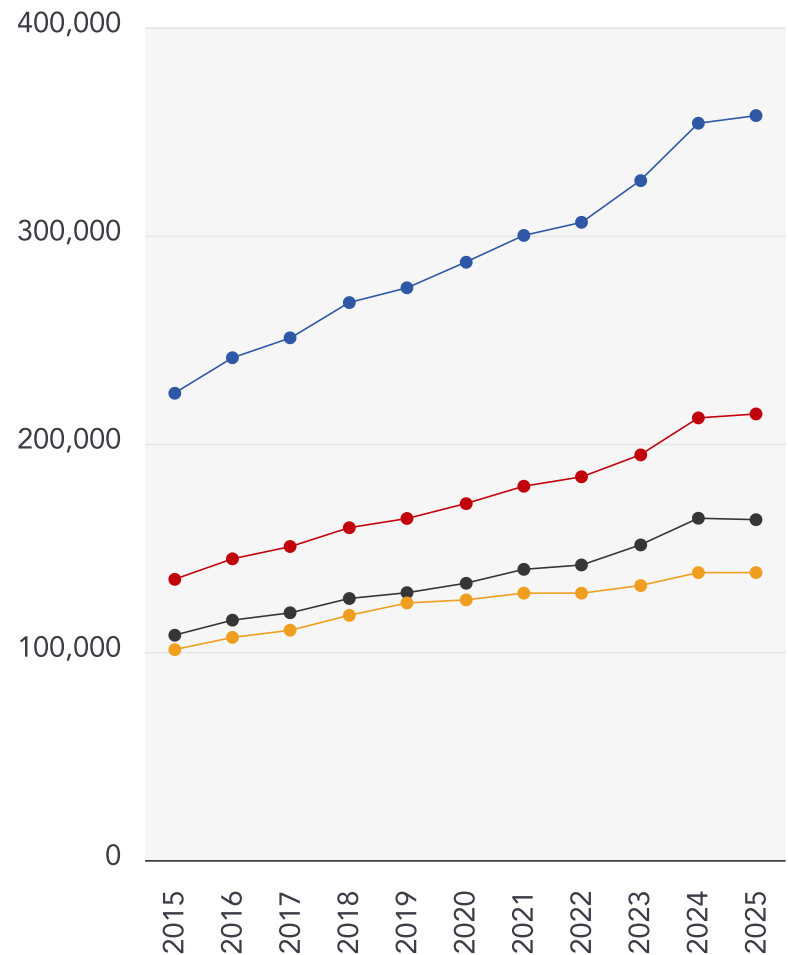
Property Type:	Flat
Build Form:	Mid-Terrace
Transaction Type:	Rental (private)
Energy Tariff:	Dual
Main Fuel:	Electricity (not community)
Main Gas:	No
Floor Level:	Ground
Flat Top Storey:	No
Top Storey:	0
Glazing Type:	Double glazing installed during or after 2002
Previous Extension:	0
Open Fireplace:	0
Ventilation:	Natural
Walls:	Cavity wall, as built, insulated (assumed)
Walls Energy:	Good
Roof:	(another dwelling above)
Main Heating:	Room heaters, electric
Main Heating Controls:	Programmer and appliance thermostats
Hot Water System:	Electric immersion, off-peak
Hot Water Energy Efficiency:	Poor
Lighting:	No low energy lighting
Floors:	Solid, insulated (assumed)
Total Floor Area:	61 m ²

Market

House Price Statistics



10 Year History of Average House Prices by Property Type in LN2



Detached

+59.47%

Semi-Detached

+58.92%

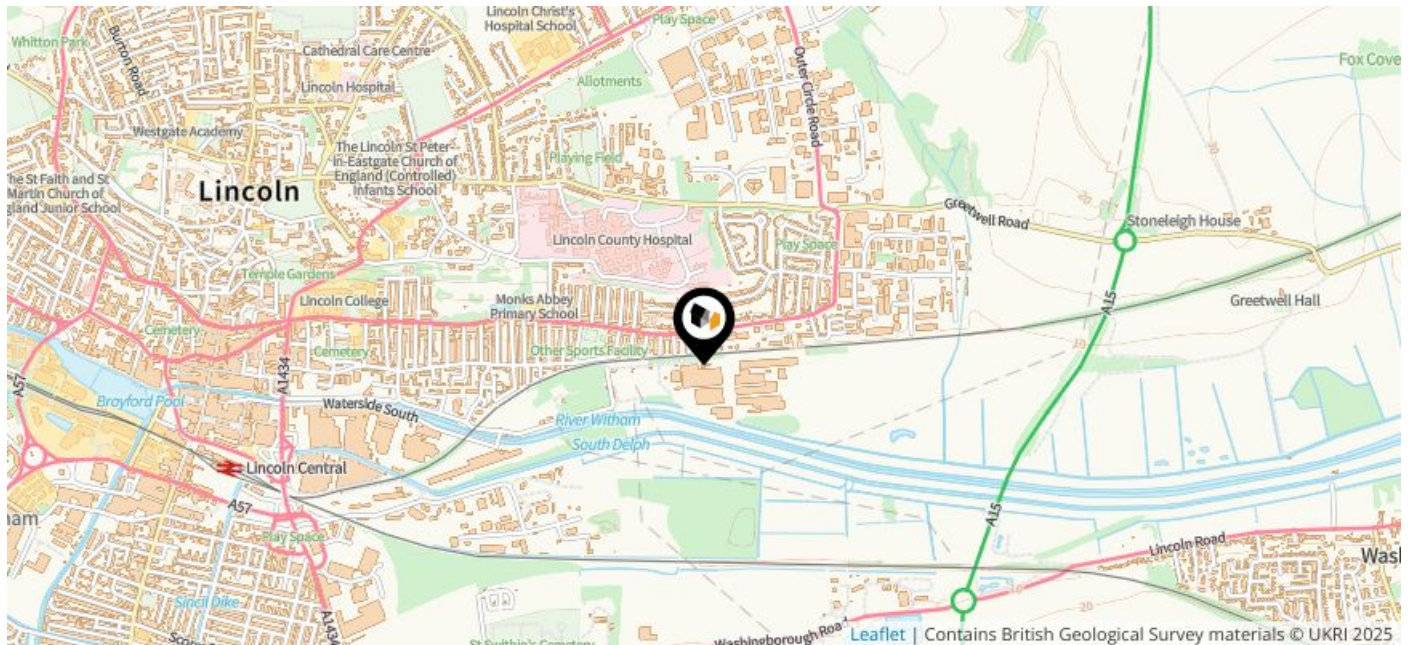
Terraced

+51.39%

Flat

+36.6%

This map displays nearby coal mine entrances and their classifications.



Mine Entry

- ✕ Adit
- ✕ Gutter Pit
- ✕ Shaft

The Coal Authority has records of over 175,000 mine entries within the UK captured in the National Coal Mining database, derived from sources including abandonment plans, geological and topographical plans.

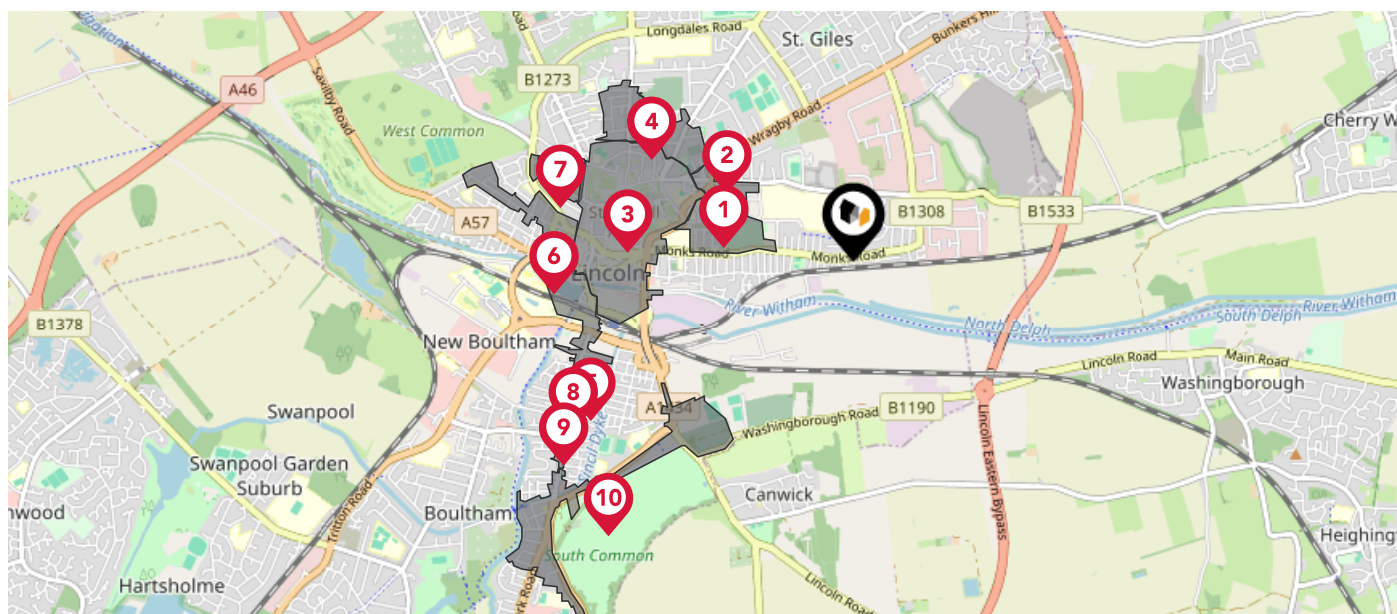
Coal mining activity is recorded as far back as the 13th century, but prior to 1872 there was no requirement to deposit abandonment plans. It is therefore believed there may be many unrecorded mine entries of which the Authority has no information or knowledge. These entries do not, therefore, appear within the Authority's national dataset as shown on this map.

Maps

Conservation Areas



This map displays nearby official conservation areas. Every local authority in England has at least one conservation area. Most are designated by the Council as the local planning authority, though Historic England and the Secretary of State also have the power to create them.



Nearby Conservation Areas



Lindum and Arboretum



The Dell



Cathedral and City Centre



Newport and Nettleham Road



Sibthorp



West Parade and Brayford



Carline



St Peter-at-Gowts



Gowt's Bridge



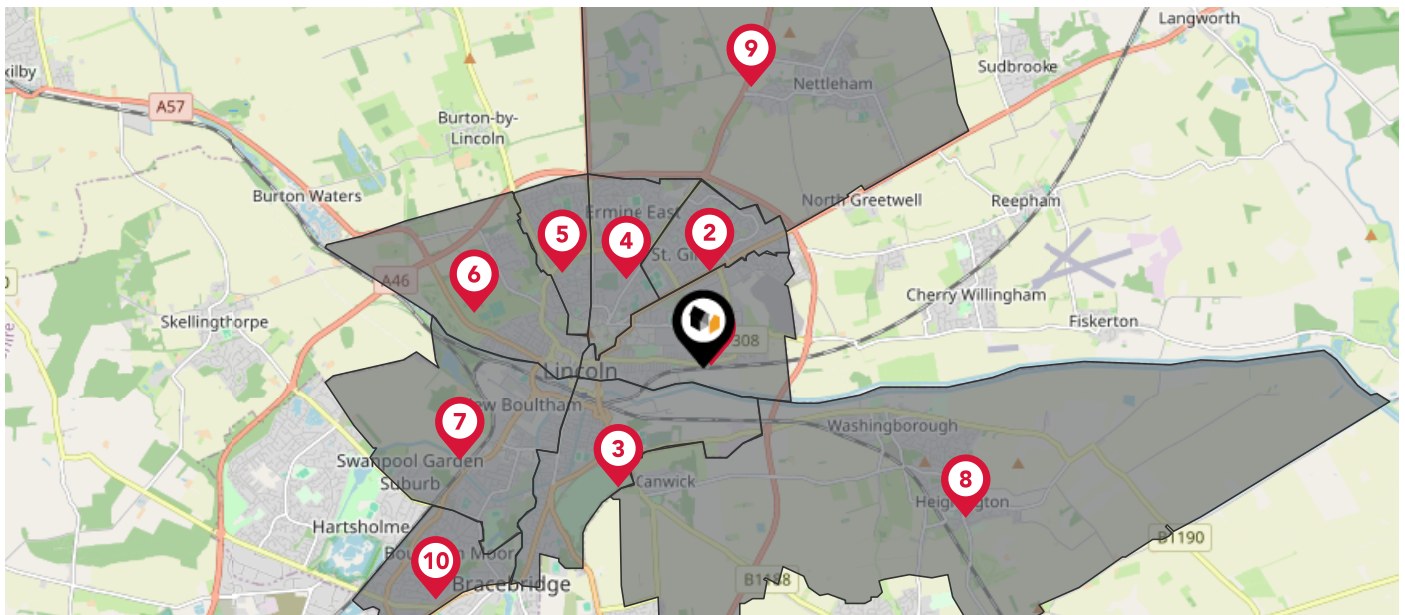
St Catherines

Maps

Council Wards



The UK is divided into wards that are used for local elections to elect local government councillors. Sometimes these are known as 'electoral divisions'. Population counts can vary substantially between wards, but the national average is about 5,500



Nearby Council Wards



Abbey Ward



Glebe Ward



Park Ward



Minster Ward



Castle Ward



Carholme Ward



Boultham Ward



Heighington and Washingborough Ward



Nettleham Ward



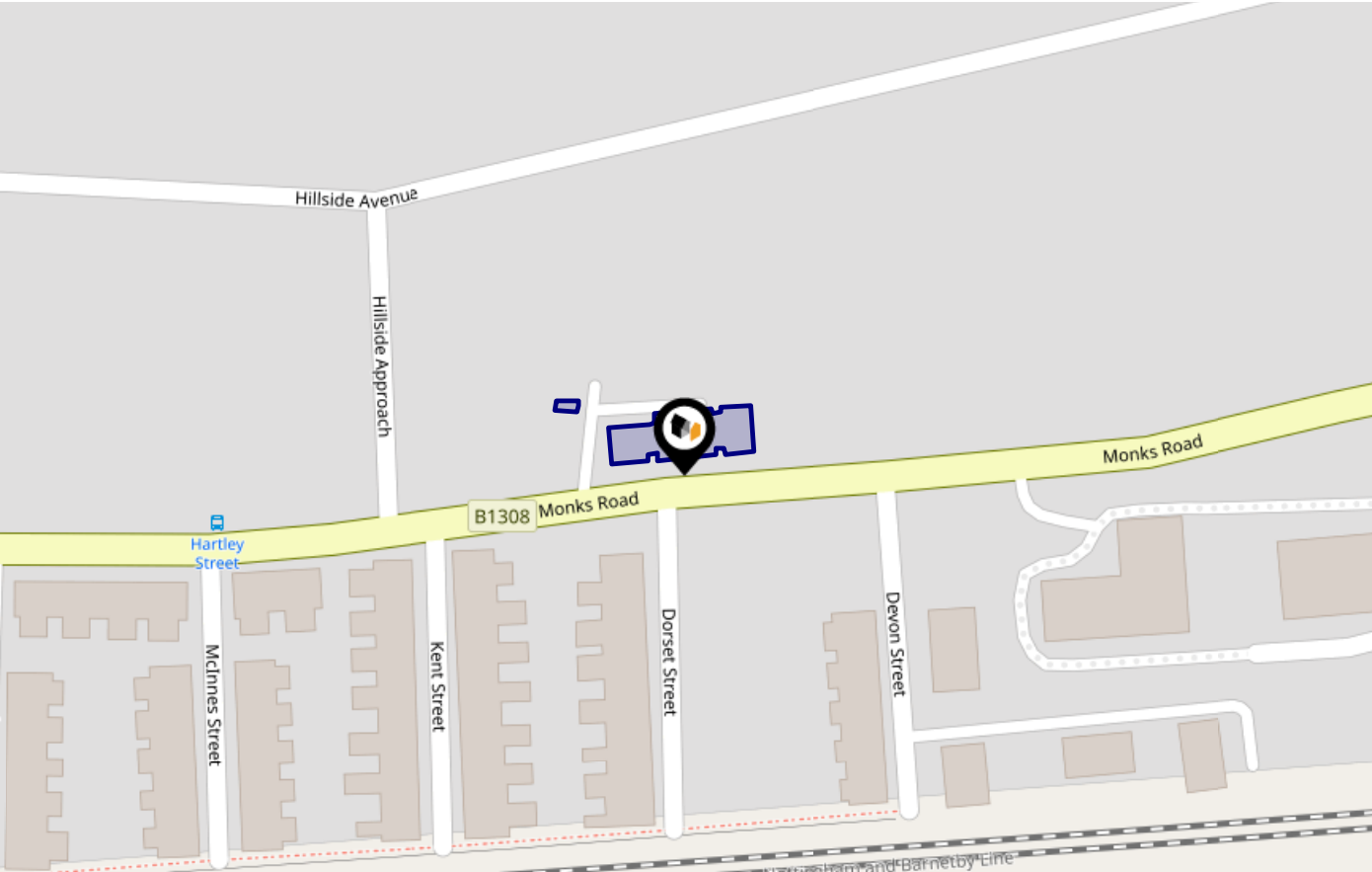
Moorland Ward

Flood Risk

Rivers & Seas - Flood Risk



This map shows the chance of flooding from rivers and / or the sea, taking into account flood defences and their condition.



Risk Rating: Very low

The map does not contain sufficient information for it to be used to determine flood risk to individual properties, but it does give you an indication of whether your area may be affected by surface water flooding at this risk level.

- High Risk** - an area which has a chance of flooding of greater than 1 in 30 (3.3%) in any one year.
- Medium Risk** - an area which has a chance of flooding of greater than 1 in 100 (1.0%) in any one year.
- Low Risk** - an area which has a chance of flooding of greater than 1 in 1000 (0.25%) in any one year.
- Very Low Risk** - an area in which the risk is below 1 in 1000 (0.25%) in any one year.

Chance of flooding to the following depths at this property:

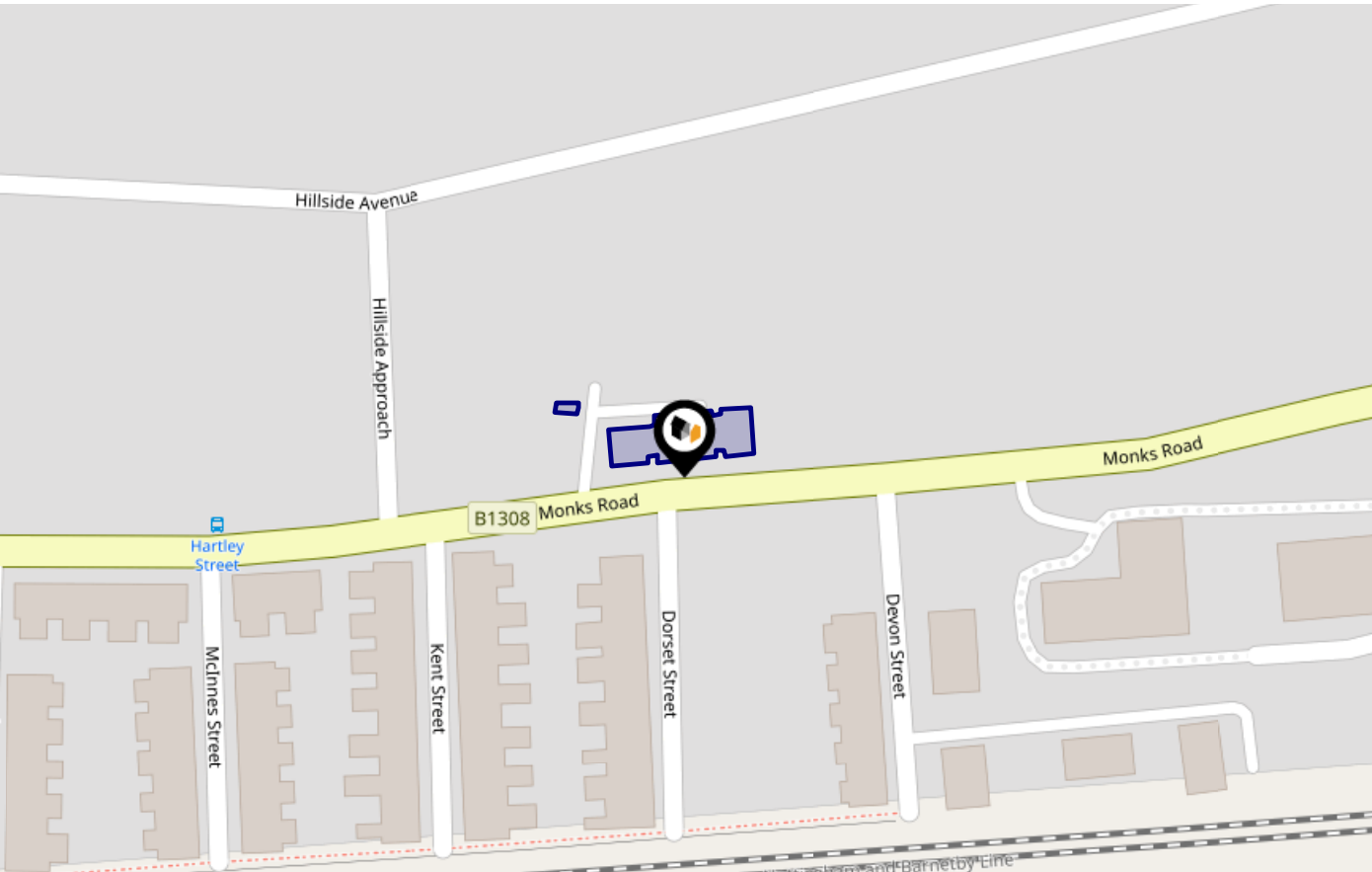


Flood Risk

Rivers & Seas - Climate Change



This map shows the future chance of flooding from rivers and / or the sea **between 2036 and 2069**, taking into account flood defences and their condition. The government climate change models cannot predict exactly when the chance of flooding will go up. It could happen at any time during the time period.



Risk Rating: Very low

The map does not contain sufficient information for it to be used to determine flood risk to individual properties, but it does give you an indication of whether your area may be affected by surface water flooding at this risk level.

- High Risk** - an area which has a chance of flooding of greater than 1 in 30 (3.3%) in any one year.
- Medium Risk** - an area which has a chance of flooding of greater than 1 in 100 (1.0%) in any one year.
- Low Risk** - an area which has a chance of flooding of greater than 1 in 1000 (0.1%) in any one year.
- Very Low Risk** - an area in which the risk is below 1 in 1000 (0.1%) in any one year.

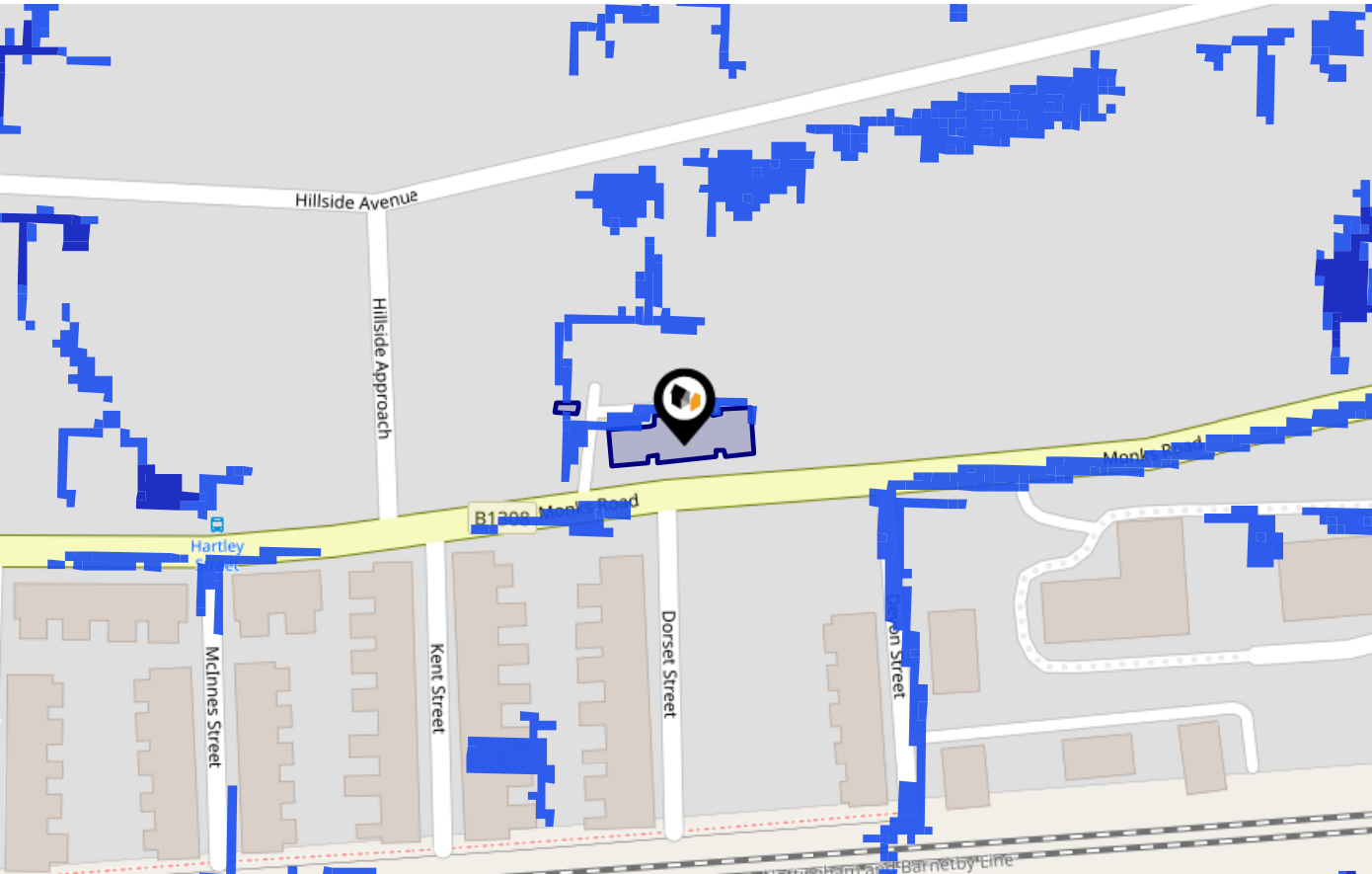
Chance of flooding to the following depths at this property:



Flood Risk

Surface Water - Flood Risk

This map shows the chance of flooding where rainwater has nowhere to drain. This kind of flooding can occur far from rivers or seas.




Risk Rating: Very low

The map does not contain sufficient information for it to be used to determine flood risk to individual properties, but it does give you an indication of whether your area may be affected by surface water flooding at this risk level.

- High Risk** - an area which has a chance of flooding of greater than 1 in 30 (3.3%) in any one year.
- Medium Risk** - an area which has a chance of flooding of greater than 1 in 100 (1.0%) in any one year.
- Low Risk** - an area which has a chance of flooding of greater than 1 in 1000 (0.25%) in any one year.
- Very Low Risk** - an area in which the risk is below 1 in 1000 (0.25%) in any one year.

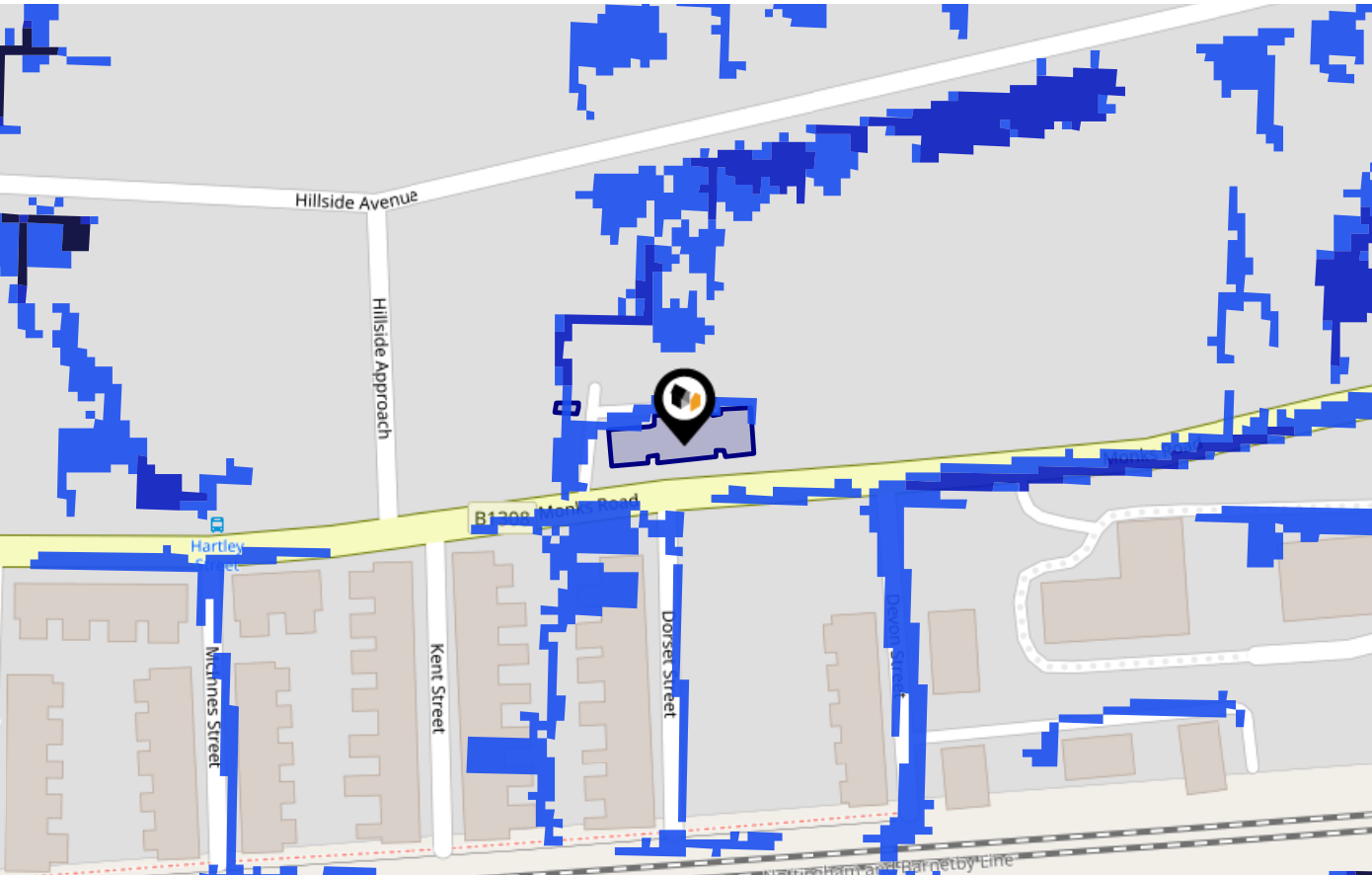
Chance of flooding to the following depths at this property:



Flood Risk

Surface Water - Climate Change

This map shows the future chance of flooding **between 2040 and 2060** where rainwater has nowhere to drain. This kind of flooding can occur far from rivers or seas. The government climate change models cannot predict exactly when the chance of flooding will go up. It could happen at any time during the time period.




Risk Rating: Very low

The map does not contain sufficient information for it to be used to determine flood risk to individual properties, but it does give you an indication of whether your area may be affected by surface water flooding at this risk level.

- High Risk** - an area which has a chance of flooding of greater than 1 in 30 (3.3%) in any one year.
- Medium Risk** - an area which has a chance of flooding of greater than 1 in 100 (1.0%) in any one year.
- Low Risk** - an area which has a chance of flooding of greater than 1 in 1000 (0.1%) in any one year.
- Very Low Risk** - an area in which the risk is below 1 in 1000 (0.1%) in any one year.

Chance of flooding to the following depths at this property:

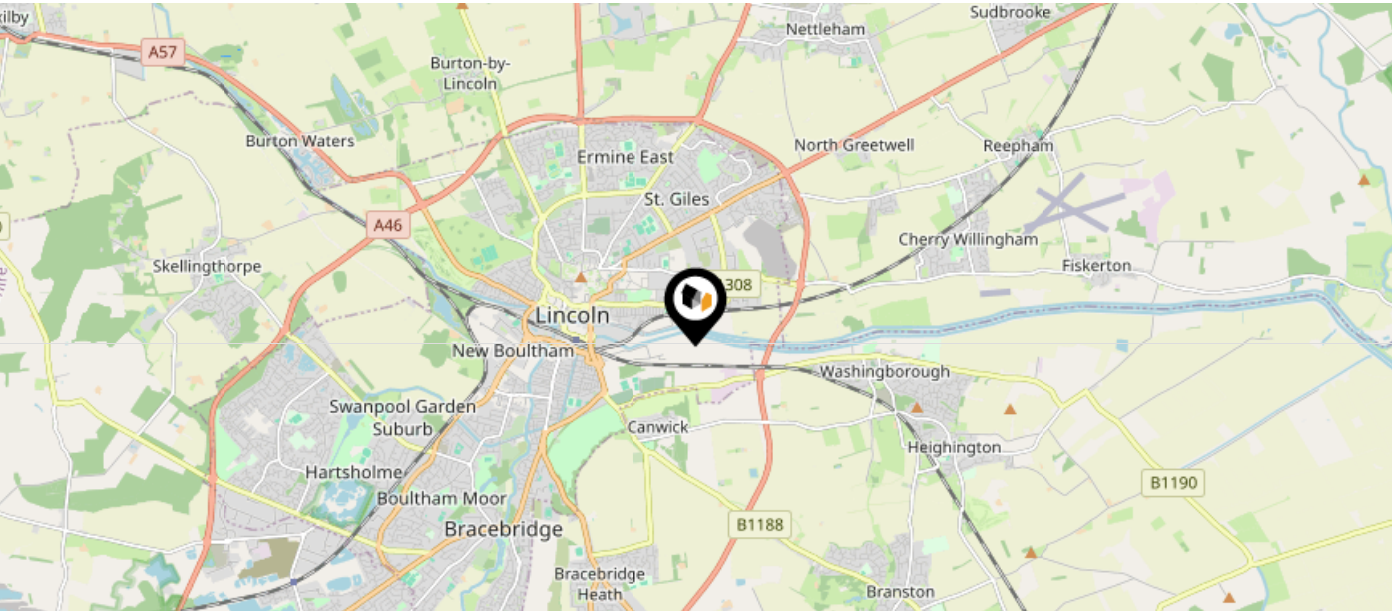


Maps

Green Belt



This map displays nearby areas that have been designated as Green Belt...



Nearby Green Belt Land

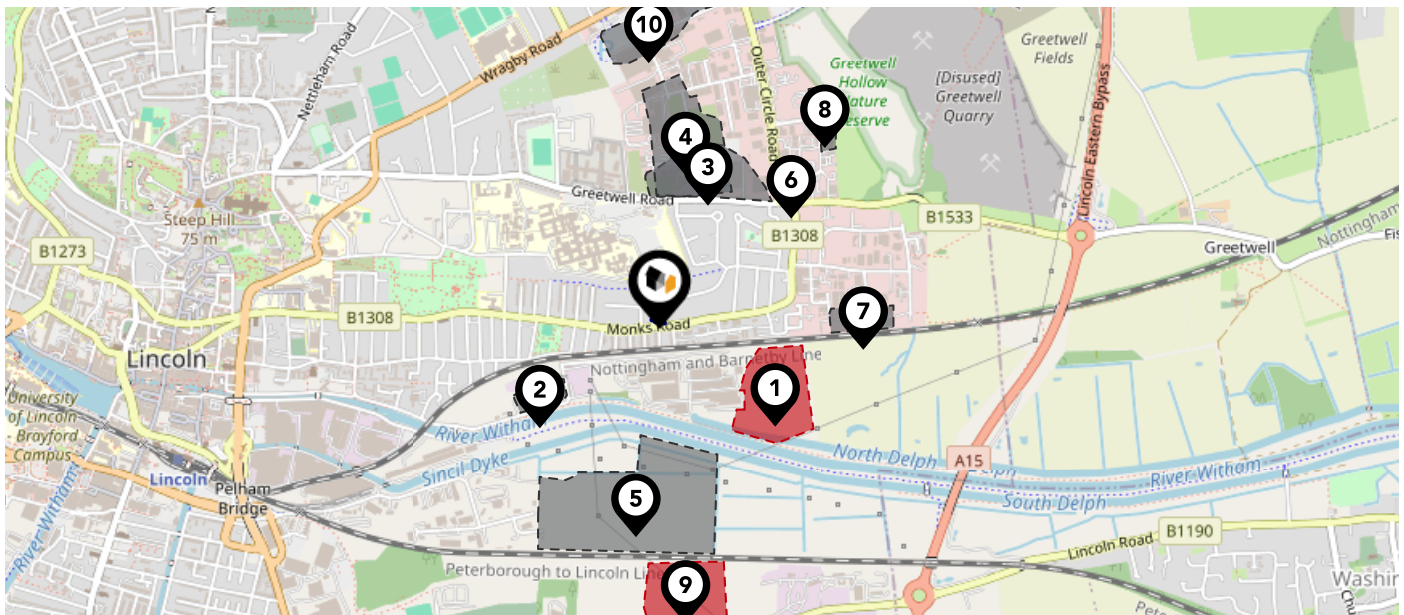
No data available.

Maps

Landfill Sites



This map displays the location of known landfill sites. Historic sites are where there is no environmental permit in force. Active sites are currently authorised by the Environment Agency under Environmental Permitting Regulations.



Nearby Landfill Sites

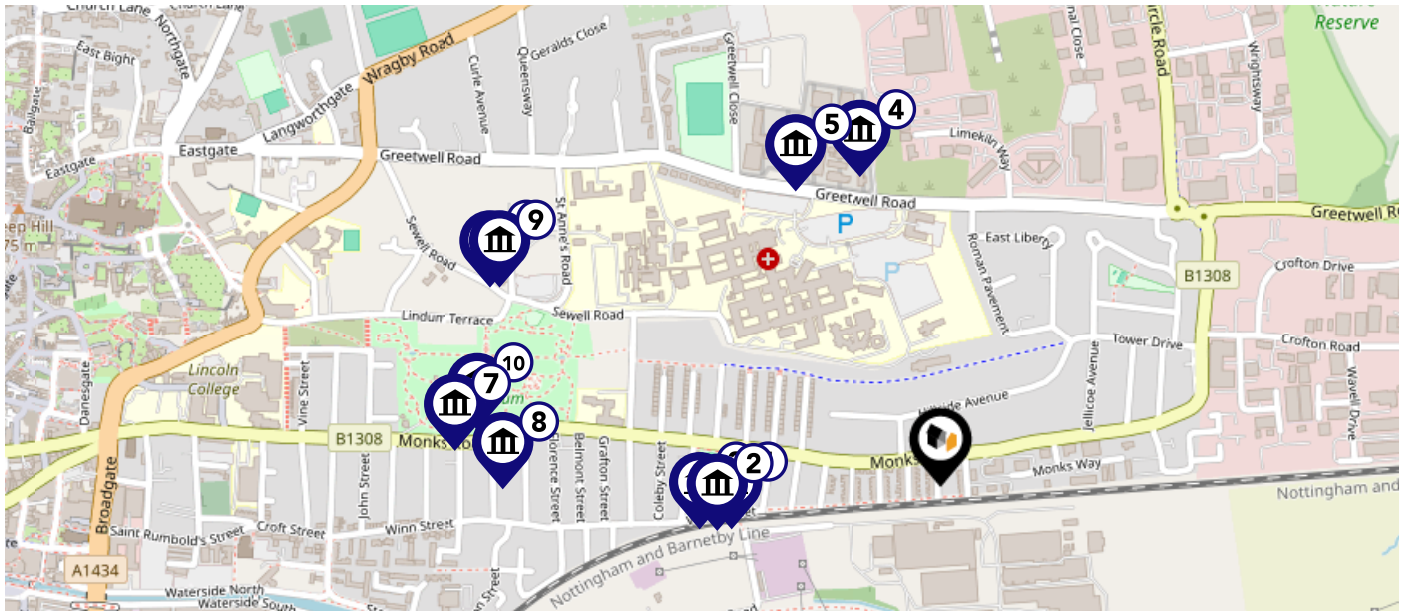
1	EA/EPR/BP3098ND/A001 - U E F Lincoln	Active Landfill
2	East Of Power Station Site-Spa Road	Historic Landfill
3	Greetwell Road and Outer Circle Road-Lincoln, Lincolnshire	Historic Landfill
4	East Of HM Prison-Greetwell Road, Lincoln	Historic Landfill
5	Land east of Great Northern Terrace Industrial Estate-Lincoln, Lincolnshire	Historic Landfill
6	Wickes Site-Outer Circle Road	Historic Landfill
7	Land East to of Dowding Road and lying between Railway line and Allenby Road Industrial Estate-Wavell Drive, Lincoln	Historic Landfill
8	Wrights Way-Lincoln, Lincolnshire	Historic Landfill
9	EA/EPR/LP3298NH/V002 - Anglian Water Services Ltd	Active Landfill
10	Deacon Road-Lincoln, Lincolnshire	Historic Landfill











Maps

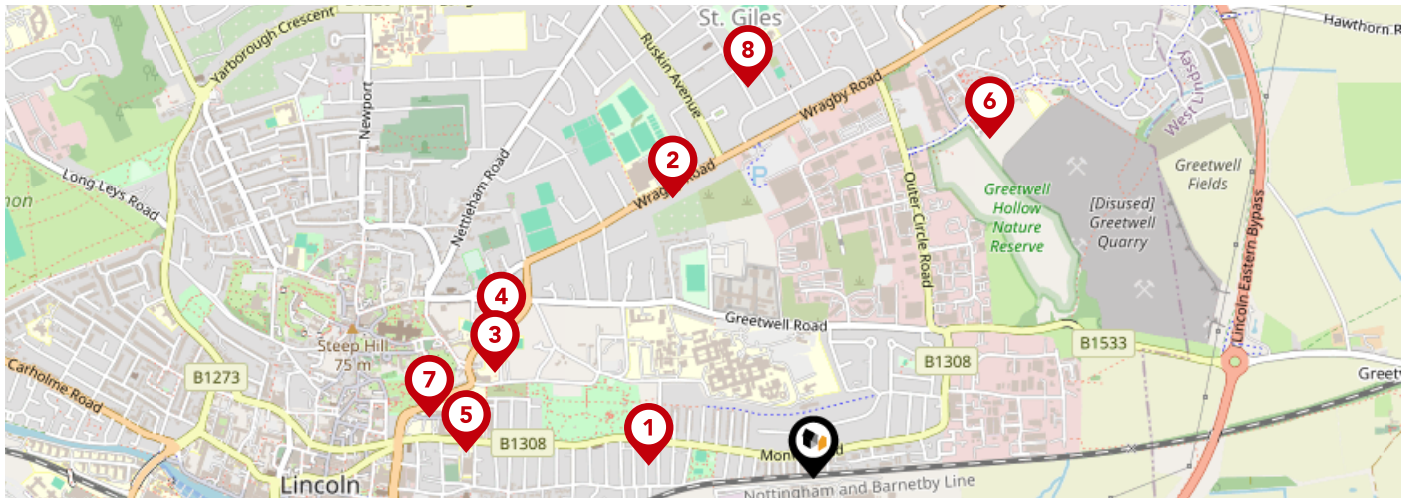
Listed Buildings



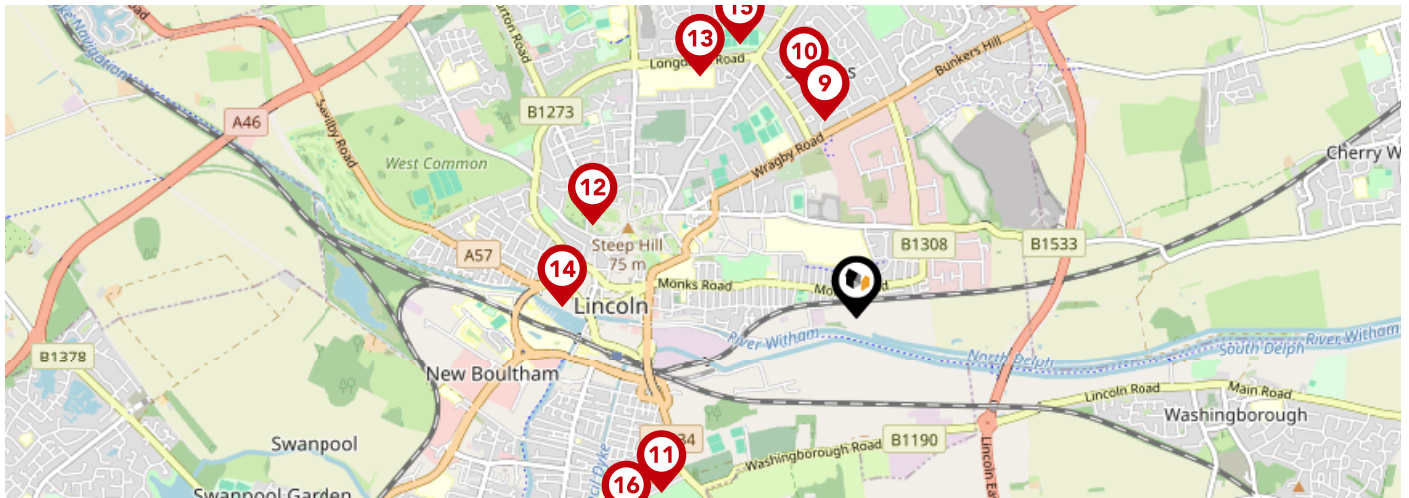
This map displays nearby listed buildings and protected structures, as well as their listed tier and distance from the target property...











Listed Buildings in the local district		Grade	Distance
	1388695 - Masonry Fragments 25 Metres East Of Chancel At Monks Abbey	Grade II	0.2 miles
	1388696 - Ruins Of Chancel At Monks Abbey	Grade II	0.2 miles
	1388697 - Ruins Of Nave At Monks Abbey	Grade II	0.3 miles
	1388558 - Lincoln Prison Entrance Buildings And Walls	Grade II	0.4 miles
	1388559 - Lincoln Prison Cell Blocks	Grade II	0.4 miles
	1388758 - Chapel At St Annes Bedehouses	Grade II	0.5 miles
	1388688 - Bandstand In Arboretum	Grade II	0.5 miles
	1388692 - Church Of All Saints And Attached Sunday School And Railing	Grade II	0.5 miles
	1388760 - Eastern Boundary Wall At St Annes Bedehouses	Grade II	0.5 miles
	1388691 - Statue Of Lion In Arboretum	Grade II	0.5 miles

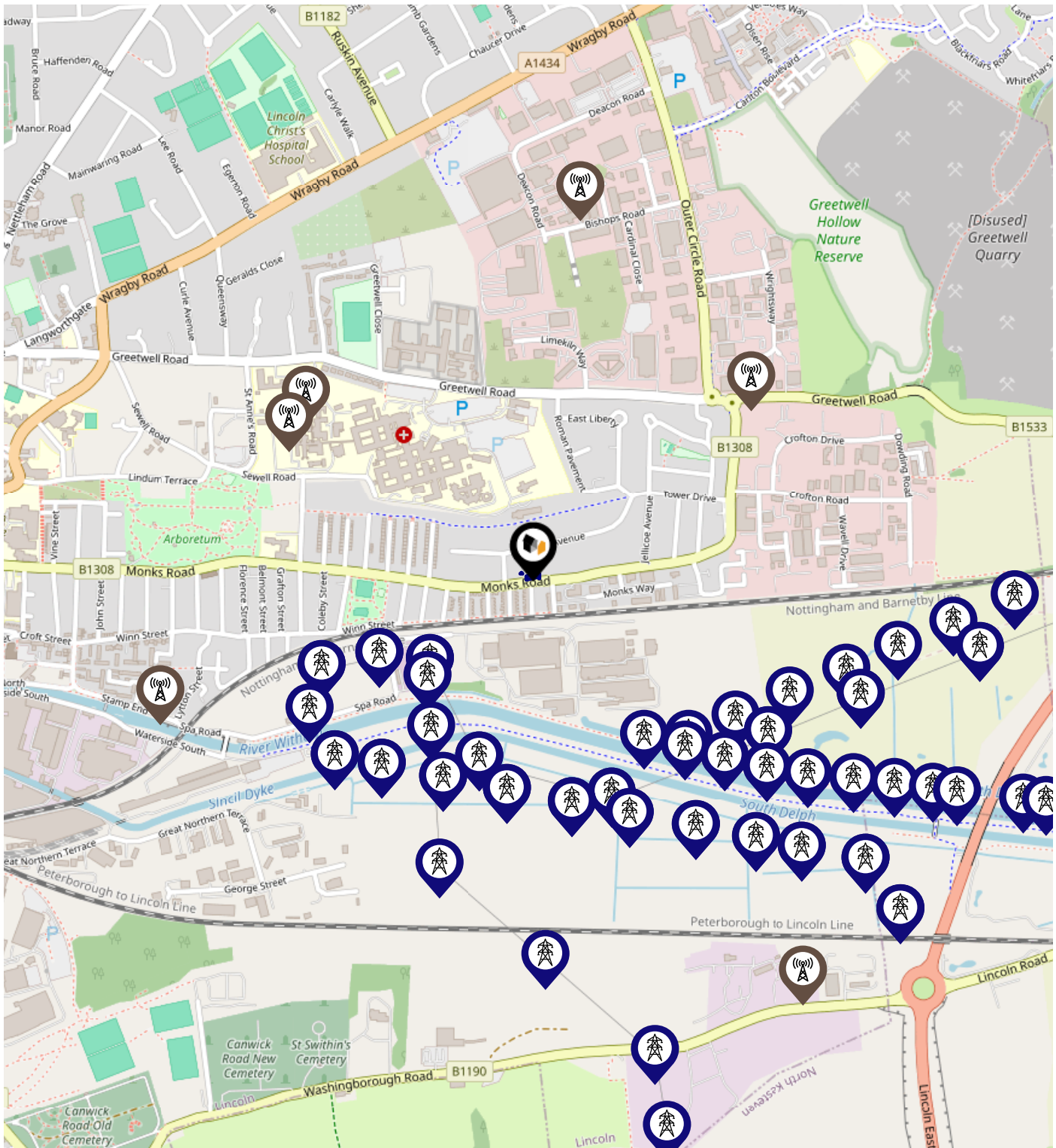


		Nursery	Primary	Secondary	College	Private
1	Lincoln Monks Abbey Primary School Ofsted Rating: Good Pupils: 594 Distance:0.37	<input type="checkbox"/>	<input checked="" type="checkbox"/>	<input type="checkbox"/>	<input type="checkbox"/>	<input type="checkbox"/>
2	Lincoln Christ's Hospital School Ofsted Rating: Good Pupils: 1286 Distance:0.7	<input type="checkbox"/>	<input type="checkbox"/>	<input checked="" type="checkbox"/>	<input type="checkbox"/>	<input type="checkbox"/>
3	Lincoln Minster School Ofsted Rating: Not Rated Pupils: 473 Distance:0.74	<input type="checkbox"/>	<input type="checkbox"/>	<input checked="" type="checkbox"/>	<input type="checkbox"/>	<input type="checkbox"/>
4	The Lincoln St Peter-in-Eastgate Church of England (Controlled) Infants School Ofsted Rating: Requires improvement Pupils: 89 Distance:0.76	<input type="checkbox"/>	<input checked="" type="checkbox"/>	<input type="checkbox"/>	<input type="checkbox"/>	<input type="checkbox"/>
5	Lincoln College Ofsted Rating: Good Pupils:0 Distance:0.77	<input type="checkbox"/>	<input type="checkbox"/>	<input checked="" type="checkbox"/>	<input type="checkbox"/>	<input type="checkbox"/>
6	Lincoln Carlton Academy Ofsted Rating: Outstanding Pupils: 421 Distance:0.85	<input type="checkbox"/>	<input checked="" type="checkbox"/>	<input type="checkbox"/>	<input type="checkbox"/>	<input type="checkbox"/>
7	Lincoln UTC Ofsted Rating: Good Pupils: 369 Distance:0.86	<input type="checkbox"/>	<input type="checkbox"/>	<input checked="" type="checkbox"/>	<input type="checkbox"/>	<input type="checkbox"/>
8	The Lincoln St Giles Nursery School Ofsted Rating: Outstanding Pupils: 112 Distance:0.88	<input checked="" type="checkbox"/>	<input type="checkbox"/>	<input type="checkbox"/>	<input type="checkbox"/>	<input type="checkbox"/>





		Nursery	Primary	Secondary	College	Private
	St Giles Academy Ofsted Rating: Requires improvement Pupils: 405 Distance:0.88	<input type="checkbox"/>	<input checked="" type="checkbox"/>	<input type="checkbox"/>	<input type="checkbox"/>	<input type="checkbox"/>
	Springwell Alternative Academy Lincoln Ofsted Rating: Good Pupils: 48 Distance:1.04	<input type="checkbox"/>	<input type="checkbox"/>	<input checked="" type="checkbox"/>	<input type="checkbox"/>	<input type="checkbox"/>
	The Lincoln Bishop King Church of England Primary School Ofsted Rating: Good Pupils: 459 Distance:1.17	<input type="checkbox"/>	<input checked="" type="checkbox"/>	<input type="checkbox"/>	<input type="checkbox"/>	<input type="checkbox"/>
	Westgate Academy Ofsted Rating: Good Pupils: 430 Distance:1.25	<input type="checkbox"/>	<input checked="" type="checkbox"/>	<input type="checkbox"/>	<input type="checkbox"/>	<input type="checkbox"/>
	Castles Education Ofsted Rating: Inadequate Pupils: 93 Distance:1.28	<input type="checkbox"/>	<input type="checkbox"/>	<input checked="" type="checkbox"/>	<input type="checkbox"/>	<input type="checkbox"/>
	Lincolnshire Secure Unit Ofsted Rating: Not Rated Pupils:0 Distance:1.31	<input type="checkbox"/>	<input type="checkbox"/>	<input checked="" type="checkbox"/>	<input type="checkbox"/>	<input type="checkbox"/>
	Our Lady of Lincoln Catholic Primary School A Voluntary Academy Ofsted Rating: Good Pupils: 204 Distance:1.32	<input type="checkbox"/>	<input checked="" type="checkbox"/>	<input type="checkbox"/>	<input type="checkbox"/>	<input type="checkbox"/>
	Athena School Ofsted Rating: Good Pupils: 113 Distance:1.37	<input type="checkbox"/>	<input type="checkbox"/>	<input checked="" type="checkbox"/>	<input type="checkbox"/>	<input type="checkbox"/>

Local Area Masts & Pylons

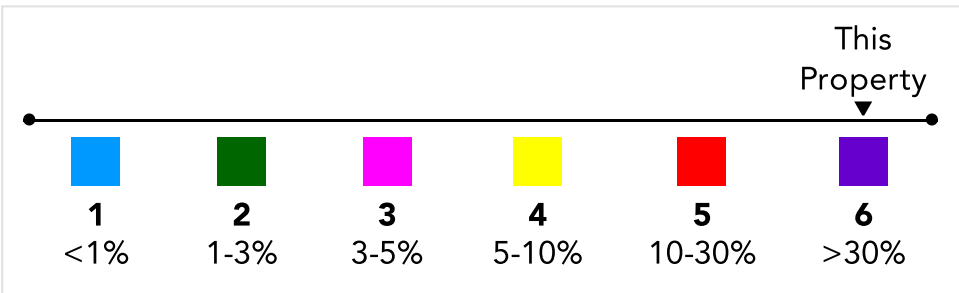
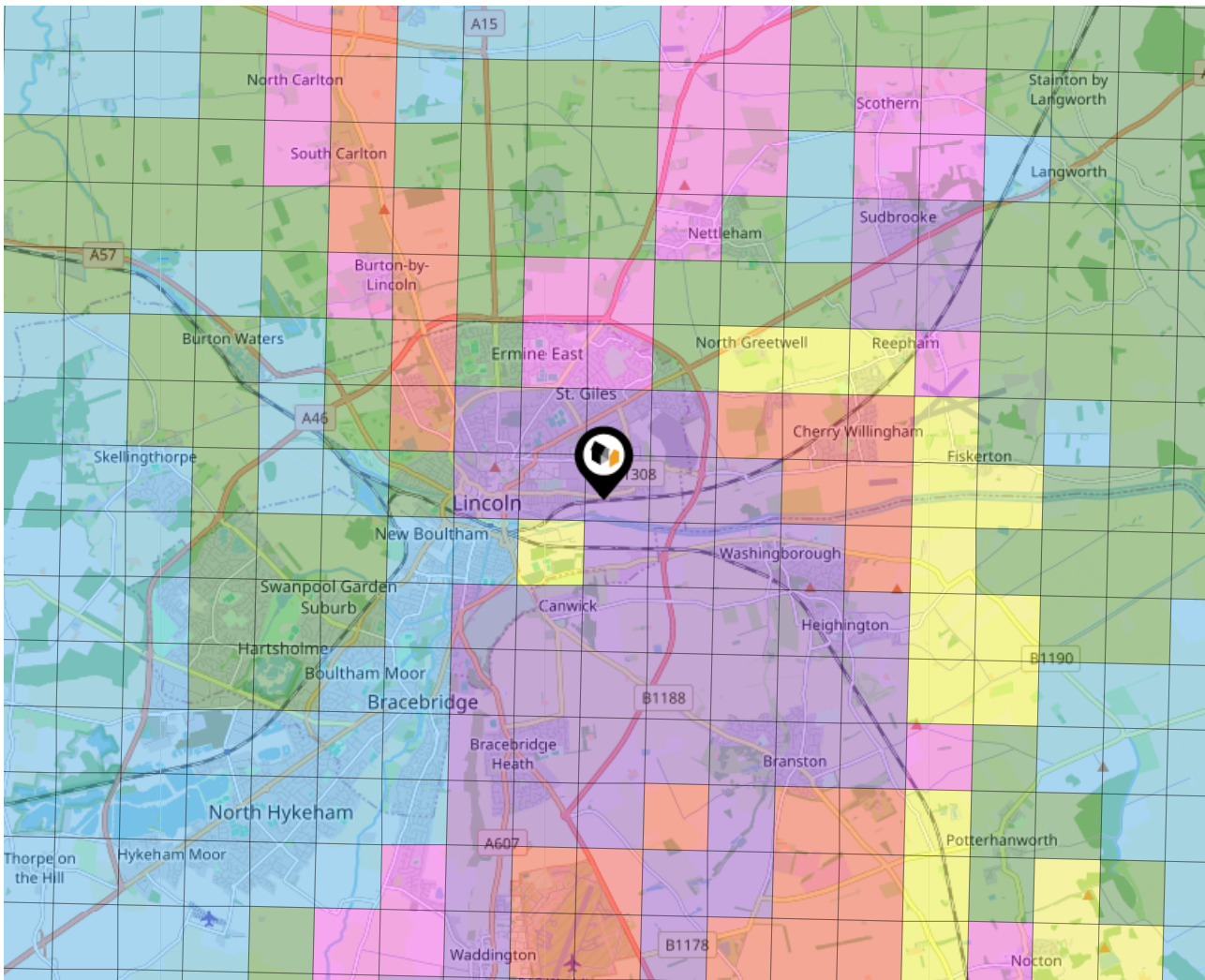


Key:

-  Power Pylons
-  Communication Masts

What is Radon?

Radon is a natural radioactive gas, which enters buildings from the ground. Exposure to high concentrations increases the risk of lung cancer. The UK Health Security Agency (UKHSA) recommends that radon levels should be reduced in homes where the annual average is at or above 200 becquerels per cubic metre (200 Bq/m³).



Local Area Road Noise



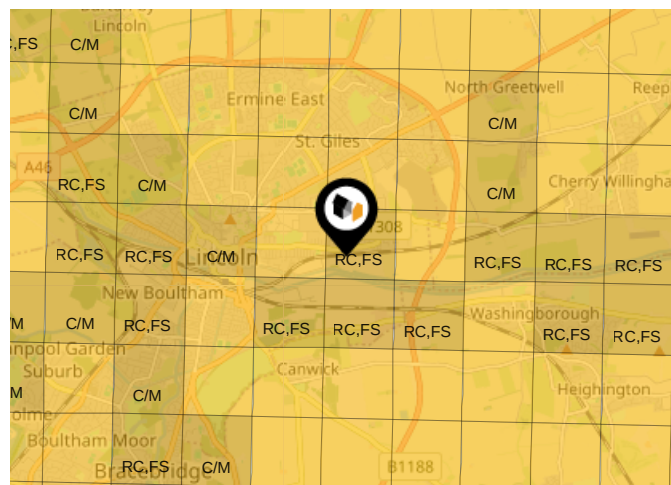
This data indicates the level of noise according to the strategic noise mapping of road sources within areas with a population of at least 100,000 people (agglomerations) and along major traffic routes. This indicates a 24 hour annual average noise level with separate weightings for the evening and night periods.

Noise levels are modelled on a 10m grid at a receptor height of 4m above ground, polygons are then produced by merging neighbouring cells within the following noise classes:

- 75.0+ dB
- 70.0-74.9 dB
- 65.0-69.9 dB
- 60.0-64.9 dB
- 55.0-59.9 dB

Ground Composition for this Address (Surrounding square kilometer zone around property)

Carbon Content:	VARIABLE	Soil Texture:	CLAYEY LOAM TO SILTY
Parent Material Grain:	ARGILLACEOUS		LOAM
Soil Group:	LIGHT(SANDY) TO MEDIUM(SANDY)	Soil Depth:	DEEP

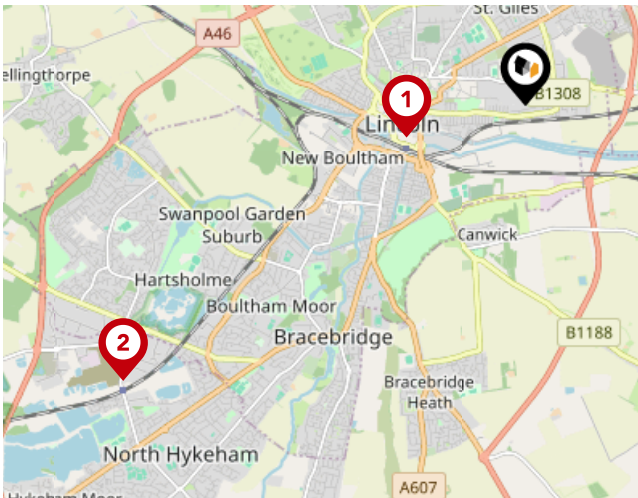


Primary Classifications (Most Common Clay Types)

C/M	Claystone / Mudstone
FPC,S	Floodplain Clay, Sand / Gravel
FC,S	Fluvial Clays & Silts
FC,S,G	Fluvial Clays, Silts, Sands & Gravel
PM/EC	Prequaternary Marine / Estuarine Clay / Silt
QM/EC	Quaternary Marine / Estuarine Clay / Silt
RC	Residual Clay
RC/LL	Residual Clay & Loamy Loess
RC,S	River Clay & Silt
RC,FS	Riverine Clay & Floodplain Sands and Gravel
RC,FL	Riverine Clay & Fluvial Sands and Gravel
TC	Terrace Clay
TC/LL	Terrace Clay & Loamy Loess

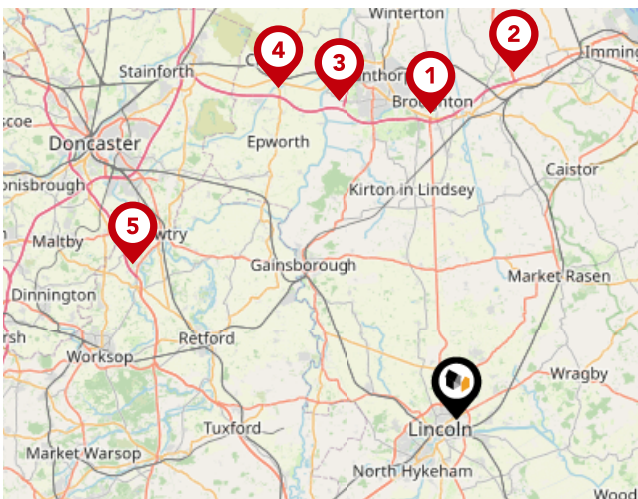
Area

Transport (National)



National Rail Stations

Pin	Name	Distance
1	Lincoln Central Rail Station	1.09 miles
2	Hykeham Rail Station	4.33 miles
3	Saxilby Rail Station	6.71 miles



Trunk Roads/Motorways

Pin	Name	Distance
1	M180 J4	21.78 miles
2	M180 J5	24.89 miles
3	M180 J3	24.07 miles
4	M180 J2	26.6 miles
5	A1(M) J34	25.42 miles



Airports/Helipads

Pin	Name	Distance
1	Humberside Airport	25.34 miles
2	Finningley	26.83 miles
3	East Mids Airport	43.95 miles
4	Leeds Bradford Airport	64.55 miles

Area

Transport (Local)



Bus Stops/Stations

Pin	Name	Distance
1	Hartley Street	0.07 miles
2	Hartley Street	0.11 miles
3	Roman Pavement	0.19 miles
4	East Liberty	0.18 miles
5	Jellicoe Avenue	0.15 miles



Mundys

We are dedicated to offering our customers the highest quality service and strongly believe in helping you through the entire process from start to finish. We believe the combination of qualified Partners, highly trained and experienced staff, unique understanding of the Newark, Southwell and Lincoln property markets and our commitment to the latest technology offers you the best Estate Agency in the area. Our offices are located on Kirkgate, Newark, King Street, Southwell, Silver Street and Museum Court, Lincoln also Queen Street, Market Rasen. We are one of the very few Agents in Newark, Southwell & Lincoln to be regulated by the Royal Institute of Chartered Surveyors.

We are dedicated to offering our customers the highest quality service and we strongly believe in helping you through the entire process from start to finish:

- Residential Sales
- Survey

Financial Services

We are pleased to offer the services of our Specialist Mortgage Advisors at Mundys Financial Services. Mundys Financial Services have extensive experience in the mortgage industry and provide independent whole of market advice from our offices based in Lincoln and Market Rasen.



Testimonial 1



Mundys have been wonderful. We will recommend them to anyone thinking of moving
- MR AND MRS GHEST

Testimonial 2



A huge thank you to you Emily and all of the Lettings Team for all your hard work in re-letting my apartment.
Please pass on my regards and thanks to all.
Again another superb performance from Mundys
MR FAHEY

Testimonial 3



Very satisfied with survey and would use again. I was impressed with how the Surveyor also telephoned me to run through his report with me.
MRS HARDWICKE



/Mundysuk



/mundysuk



/mundysuk



Important - Please Read

These particulars do not constitute any part of an offer or contract. All statements in these details are made without liability on the part of Mundys or the seller.

They should not be relied upon as a statement or representation of fact and, although believed to be correct, are not guaranteed and form no part of an offer or contract. Any intending buyers must satisfy themselves as to their correctness.

Please note that all appliances and heating systems are not tested by Mundys and therefore no warranties can be given as to their good working order.

Mundys

Data Quality

We are committed to comprehensive property data being made available upfront to make the home buying and selling process quicker, easier and cheaper. This is why we have partnered with Sprift, the UK's leading supplier of property-specific data.



Contains public sector information licensed under the Open Government License v3.0

The information contained within this report is for general information purposes only and to act as a guide to the best way to market your property for the asking price.

Sprift Technologies Ltd aggregate this data from a wide variety of sources and while we endeavour to keep the information up to date and correct, we make no representations or warranties of any kind, express or implied, about the completeness, accuracy, reliability, of the information or related graphics contained within this report for any purpose.

Any reliance you place on such information is therefore strictly at your own risk. In no event will we be liable for any loss or damage including without limitation, indirect or consequential loss or damage, or any loss or damage whatsoever arising from loss of data or profits arising out of, or in connection with, the use of this report.



Mundys

29 – 30 Silver Street Lincoln LN2 1AS

01522 510 044

tom.bell@mundys.net

www.mundys.net

